4. **Project# 1001118**
13DRB-70545 MAJOR – SITE DEVELOPMENT PLAN FOR BUILDING PERMIT

TIERRA WEST, LLC agents for UNION DEVELOPMENT CORPORATION request the referenced/ above action for Tract 4A2, **RENAISSANCE CENTER III** zoned SU-1/ IP Purposes, located on the southwest corner of RENAISSANCE BLVD NE and CULTURE DR NE containing approximately 1.4455 acres. (F-16)*[Deferred from 6/5/13 at the agent's request.]* **DEFERRED TO 6/19/13 AT THE AGENT'S REQUEST.**

MINOR PLATS, FINAL (MAJOR) PLATS, AMENDED PLATS AND PLANS

5. **Project# 1000551**
13DRB-70571 MAJOR - 2YR SUBD IMP AGMT EXT (2YR SIA)

DAC ENTERPRISES, INC agent(s) for LEGACY HOSPITALITY, INC request(s) the above action(s) for all or a portion of Lot(s) A2A2, **PARK SQUARE ADDITION** zoned SU-3/PLANNED DEV-MOTEL, located on AMERICAS PARKWAY BETWEEN INDIAN SCHOOL AND INTERSTATE 40 (J-18) **THE TWO YEAR EXTENSION OF THE SUBDIVISION IMPROVEMENT AGREEMENT (SIA) WAS APPROVED**

6. **Project# 1009685**
13DRB-70573 MINOR - PRELIMINARY/ FINAL PLAT APPROVAL

CARTESIAN SURVEYS INC agent(s) for COMCAST OF NEW MEXICO request(s) the above action(s) for all or a portion of Tract(s) 16-A-1, **RENAISSANCE CENTER II** zoned M-2, located on MONTBELL LOOP NE BETWEEN MONTANO RD NE AND JOAN HILL PLACE NE containing approximately 6.3534 acre(s). (F-15101506148211340803) **THE PRELIMINARY/FINAL PLAT WAS APPROVED WITH FINAL SIGN OFF DELEGATED TO PLANNING FOR WATER AND SEWER ACCOUNT ESTABLISHMENT, MAINTENANCE AND BENEFICIARY INDICATION AND AGIS DXF.**

NO ACTION IS TAKEN ON THESE CASES: APPLICANT - AGENT REQUIRED TO BE AT MEETING

7. **Project# 1002962**
13DRB-70576 SKETCH PLAT REVIEW AND COMMENT

EASTERLING CONSULTANTS LLC agent(s) for RCS-TAOS LLC request(s) the above action(s) for all or a portion of Lot(s) 1, **THE TRAILS UNIT 2** zoned SU-2/VTRD, located on PASEO DEL NORTE AND RAINBOW (C-9)**THE SKETCH PLAT WAS REVIEWED AND COMMENTS WERE PROVIDED.**

8. **Project# 1005070**
13DRB-70575 SKETCH PLAT REVIEW AND COMMENT

EASTERLING CONSULTANTS LLC agent(s) for RCS - TAOS LLC request(s) the above action(s) for all or a portion of Lot 8 **THE TRAILS UNIT 2,** zoned SU-2 VTRD, located on UNIVERSE BLVD BETWEEN WOODMONT AVE AND UNIVERSE BLVD (C-9) **THE SKETCH PLAT WAS REVIEWED AND COMMENTS WERE PROVIDED.**

CITY OF ALBUQUERQUE
PLANNING DEPARTMENT
June 12, 2013
DRB Comments

ITEM # 8

PROJECT # 1005070 APPLICATION # 13-70575

RE: Lot 8, The Trails Unit 2

This site is within the Volcano Trails Sector Development Plan – refer to sector plan for development regulations.

Proposed streets need to connect with Preliminarily Platted street (Tempe) in Tierra Vista Unit 2 at the Trails.

_____

Jack Cloud, DRB Chairman
924-3880/ jcloud@cabq.gov

CITY OF ALBUQUERQUE

PLANNING DEPARTMENT
DEVELOPMENT AND BUILDING SERVICES
HYDROLOGY DEVELOPMENT SECTION

DEVELOPMENT REVIEW BOARD – SPEED MEMO

DRB CASE NO/PROJECT NO: 1005070 **AGENDA ITEM NO: 10**

SUBJECT:

Preliminary Plat
Sidewalk Deferral
Sidewalk Waiver

ACTION REQUESTED:

REV/CMT: ( ) **APPROVAL: (X)** **SIGN-OFF: ( )** **EXTN: ( )** **AMEND: ( )**

ENGINEERING COMMENTS:

No objection to Sidewalk Waiver or Sidewalk Deferral request.
An approved drainage report must be on file prior to Preliminary Plat approval.

P.O. Box 1293

Albuquerque

New Mexico 87103

www.cabq.gov

RESOLUTION: 10-17-07

APPROVED __; DENIED __; DEFERRED X; COMMENTS PROVIDED __; WITHDRAWN __

DELEGATED: **(SEC-PLN) (SP-SUB) (SP-BP) (FP)** TO: **(UD) (CE) (TRANS) (PRKS) (PLNG)**

SIGNED: Bradley L. Bingham **DATE:** SEPTEMBER 26, 2007
City Engineer / AMAFCA Designee 505-924-3986
(C-09/D001E - TAOS AT THE TRAILS, UNIT 2 – COMMENTS SENT 8/24/06, NO RESUBMITTAL RECEIVED)

CITY OF ALBUQUERQUE

PLANNING DEPARTMENT
DEVELOPMENT AND BUILDING SERVICES
HYDROLOGY DEVELOPMENT SECTION

DEVELOPMENT REVIEW BOARD – SPEED MEMO

DRB CASE NO/PROJECT NO: 1005070 **AGENDA ITEM NO: 6**

SUBJECT:

Preliminary Plat
Sidewalk Deferral
Sidewalk Waiver

ACTION REQUESTED:

REV/CMT: ( ) **APPROVAL: (X)** **SIGN-OFF: ( )** **EXTN: ( )** **AMEND: ( )**

ENGINEERING COMMENTS:

P.O. Box 1293

Albuquerque

New Mexico 87103

www.cabq.gov

No objection to Sidewalk Waiver or Sidewalk Deferral request.
An approved drainage report must be on file prior to Preliminary Plat approval.

RESOLUTION:

9-05-07

APPROVED __; DENIED __; DEFERRED _X_; COMMENTS PROVIDED _; WITHDRAWN __

DELEGATED: **(SEC-PLN) (SP-SUB) (SP-BP) (FP)** TO: **(UD) (CE) (TRANS) (PRKS) (PLNG)**

SIGNED: Bradley L. Bingham **DATE:** AUGUST 22, 2007
City Engineer / AMAFCA Designee 505-924-3986
(C-09/D001E - TAOS AT THE TRAILS, UNIT 2 – COMMENTS SENT 8/24/06, NO RESUBMITTAL RECEIVED)

CITY OF ALBUQUERQUE

CITY OF ALBUQUERQUE
PLANNING DEPARTMENT
HYDROLOGY DEVELOPMENT SECTION

DEVELOPMENT REVIEW BOARD MEMO

DRB CASE NO/PROJECT NO: 1005070 **AGENDA ITEM NO: 3**

SUBJECT:

Plat Approval
Sidewalk Waiver
Deferred Sidewalk

ENGINEERING COMMENTS:

PO Box 1293

An approved Drainage Report is required for Preliminary Plat Approval.

RESOLUTION:

Albuquerque

APPROVED ____; DENIED ____; DEFERRED X ; COMMENTS PROVIDED ____; WITHDRAWN 9-24-08

SIGNED-OFF: **(SEC-PLN) (SP-SUB) (SP-BP) (FP)** BY: **(UD) (CE) (TRANS) (PKS) (PLNG)**

NM 87103

DELEGATED: **(SEC-PLN) (SP-SUB) (SP-BP) (FP)** TO: **(UD) (CE) (TRANS) (PKS) (PLNG)**

FOR:

www.cabq.gov

SIGNED: **DATE**: 7-23-08

Curtis Cherne
City Engineer Designee
924-3695

CITY OF ALBUQUERQUE
PLANNING DEPARTMENT
HYDROLOGY DEVELOPMENT SECTION

DEVELOPMENT REVIEW BOARD--SPEED MEMO

DRB CASE NO/PROJECT NO: 1005070 **AGENDA ITEM NO: 2**

SUBJECT:

Sidewalk Variance
Sidewalk Deferral
Preliminary Plat

ACTION REQUESTED:

REV/CMT:() APP:(x) SIGN-OFF:() EXTN:() AMEND:()

ENGINEERING COMMENTS:

An approved drainage report is required for Preliminary Plat approval.

RESOLUTION: 7.23.08

APPROVED ____; DENIED ____; DEFERRED __X__; COMMENTS PROVIDED ___; WITHDRAWN

SIGNED-OFF: **(SEC-PLN) (SP-SUB) (SP-BP) (FP)** BY: **(UD) (CE) (TRANS) (PKS) (PLNG)**

DELEGATED: **(SEC-PLN) (SP-SUB) (SP-BP) (FP)** TO: **(UD) (CE) (TRANS) (PKS) (PLNG)**

FOR:

SIGNED: Bradley L. Bingham
City Engineer/AMAFCA Designee
924-3986

DATE: July 16, 2008

CITY OF ALBUQUERQUE

PLANNING DEPARTMENT
DEVELOPMENT AND BUILDING SERVICES
HYDROLOGY DEVELOPMENT SECTION

DEVELOPMENT REVIEW BOARD – SPEED MEMO

DRB CASE NO/PROJECT NO: 1005070 **AGENDA ITEM NO: 11**

SUBJECT:

Preliminary Plat
Sidewalk Deferral
Sidewalk Waiver

ACTION REQUESTED:

REV/CMT: ( ) **APPROVAL: (X)** **SIGN-OFF: ( )** **EXTN: ( )** **AMEND: ( )**

ENGINEERING COMMENTS:

P.O. Box 1293

Albuquerque

New Mexico 87103

www.cabq.gov

No objection to Sidewalk Waiver or Sidewalk Deferral request.
An approved drainage report must be on file prior to Preliminary Plat approval.

RESOLUTION:

4-16-08

APPROVED __; DENIED __; DEFERRED X; COMMENTS PROVIDED __; WITHDRAWN __

DELEGATED: **(SEC-PLN) (SP-SUB) (SP-BP) (FP)** TO: **(UD) (CE) (TRANS) (PRKS) (PLNG)**

SIGNED: Bradley L. Bingham **DATE:** OCTOBER 17, 2007
City Engineer / AMAFCA Designee 505-924-3986
(C-09/D001E - TAOS AT THE TRAILS, UNIT 2)

CITY OF ALBUQUERQUE

CITY OF ALBUQUERQUE
PLANNING DEPARTMENT
HYDROLOGY DEVELOPMENT SECTION

DEVELOPMENT REVIEW BOARD--SPEED MEMO

DRB CASE NO/PROJECT NO: 1005070 **AGENDA ITEM NO: 3**

SUBJECT:

Sidewalk Variance
Sidewalk Deferral
Preliminary Plat

ACTION REQUESTED:

REV/CMT:() APP:(x) SIGN-OFF:() EXTN:() AMEND:()

ENGINEERING COMMENTS:

An approved drainage report is required for Preliminary Plat approval.
An approved infrastructure list is required for Preliminary Plat approval.

RESOLUTION:

5-14-08

APPROVED ___; DENIED ____; DEFERRED X; COMMENTS PROVIDED ___; WITHDRAWN

SIGNED-OFF: **(SEC-PLN) (SP-SUB) (SP-BP) (FP)** BY: **(UD) (CE) (TRANS) (PKS) (PLNG)**

DELEGATED: **(SEC-PLN) (SP-SUB) (SP-BP) (FP)** TO: **(UD) (CE) (TRANS) (PKS) (PLNG)**

FOR:

SIGNED: Bradley L. Bingham
City Engineer/AMAFCA Designee
924-3986

DATE: April 16, 2008

PO Box 1293
Albuquerque
NM 87103
www.cabq.gov

CITY OF ALBUQUERQUE

CITY OF ALBUQUERQUE
PLANNING DEPARTMENT
HYDROLOGY DEVELOPMENT SECTION

DEVELOPMENT REVIEW BOARD MEMO

DRB CASE NO/PROJECT NO: 1005070 **AGENDA ITEM NO: 8**

SUBJECT:

Preliminary Plat Approval
Sidewalk Waiver
Temp Sidewalk Deferral

ENGINEERING COMMENTS:

An approved Drainage Report and Infrastructure list are required for Preliminary Plat approval.

RESOLUTION:

APPROVED ____; DENIED ____; DEFERRED X ____; COMMENTS PROVIDED ____; WITHDRAWN 7-16-08

SIGNED-OFF: **(SEC-PLN) (SP-SUB) (SP-BP) (FP)** BY: **(UD) (CE) (TRANS) (PKS) (PLNG)**

DELEGATED: **(SEC-PLN) (SP-SUB) (SP-BP) (FP)** TO: **(UD) (CE) (TRANS) (PKS) (PLNG)**

FOR:

SIGNED: **DATE:** 5-14-08

Curtis Cherne
City Engineer Designee
924-3695

PO Box 1293
Albuquerque
NM 87103
www.cabq.gov

Albuquerque - Making History 1706-2006

Dat

PLANNING DEPARTMENT
DEVELOPMENT AND BUILDING SERVICES
TRANSPORTATION SECTION

DEVELOPMENT REVIEW BOARD – SPEED MEMO

DRB CASE NO: 1005070 AGENDA ITEM NO: 5

SUBJECT:

PRELIMINARY PLAT
SIDEWALK DEFERRAL
SIDEWALK WAIVER

ENGINEERING COMMENTS:

Provide an exhibit showing the location of sidewalk and defining the distance from face of curb to the property line. Right of way dedication may be required.
No objection to sidewalk deferral request.
No objection to sidewalk waiver request.
Infrastructure list comments:

- Desert Blue Street must have 4' sidewalk on both sides of the road.
- Tempe Avenue pavement / sidewalk location should be located from the Tract 12 west property line to the end of the stub street.
- Apache Hills Street pavement / sidewalk location should be located from Tempe Avenue to the end of the stub street.
- Pavement width must be defined for both Major local and Major arterial street sections.
- The sidewalk deferrals as defined in the infrastructure list do not match the sidewalk deferral exhibit.

The maximum number of dwelling units which can be served by a single point of access is 50. (DPM, Chapter 23, Section 5.E.1)
Pavement widths as shown are less than required for a local roadway. Will these streets be P1 lots? Provide more information.

RESOLUTION:

APPROVED __; DENIED __; DEFERRED _X_; COMMENTS PROVIDED _; WITHDRAWN __

DELEGATED: (SEC-PLN) (SP-SUB) (SP-BP) (FP) TO: (UD) (CE) (TRANS) (PRKS) (PLNG)

DELEGATED: (SEC-PLN) (SP-SUB) (SP-BP) (FP) TO: (UD) (CE) (TRANS) (PRKS) (PLNG)

SIGNED: Kristal D. Metro
Transportation Development 505-924-3991

DATE: SEPTEMBER 24, 2008

SURV TEK, INC.

Consulting Surveyors

9384 Valley View Drive, NW Albuquerque, New Mexico 87114

Phone. 505-897-3366 Fax: 505-897-3377 E-mail. hugg@swcp.com

September 22, 2008

Albuquerque Development Review Board
P O Box 1293
Albuquerque, New Mexico 87103

Attention : Angela Gomez, DRB Administrative Assistant

Re: DRB-Project No. 1005070: Major Preliminary Plat and Minor Temporary sidewalk deferral for Tract 8, of The Trails Unit 2 (To be known as Sierra 2 @ THE TRAILS UNIT 2), City of Albuquerque, Bernalillo County, New Mexico.

Dear Angela:

Please defer the public hearing on this project 1 year to September 23, 2009 to allow time for adjustments to the subdivision design to meet new requirements of the Volcano Heights Sector Plan.

Sincerely,

Russ P. Hugg, PS
Surv-Tek, Inc.

SURV TEK, INC.

Consulting Surveyors

9384 Valley View Drive, NW Albuquerque, New Mexico 87114

Phone: 505-897-3366 Fax: 505-897-3377 E-mail hugg@swcp.com

July 11, 2008

Albuquerque Development Review Board
P O Box 1293
Albuquerque, New Mexico 87103

Attention : Angela Gomez, DRB Administrative Assistant

Re: DRB-Project No. 1005070: Major Preliminary Plat and Minor Temporary sidewalk deferral for Tract 8, of The Trails Unit 2 (To be known as Sierra 2 @ THE TRAILS UNIT 2), City of Albuquerque, Bernalillo County, New Mexico.

Dear Angela:

Please defer the public hearing on this project to July 23, 2008 to allow time for adjustments to the subdivision design to meet new requirements of the Volcano Heights Sector Plan.

Sincerely,

Russ P. Hugg, PS
Surv-Tek, Inc.

SURV TEK, INC.

Consulting Surveyors

9364 Valley View Drive, NW Albuquerque, New Mexico 87114

Phone: 505-897-3366 Fax: 505-897-3377 E-mail: hugg@swcp.com

April 15, 2008

Albuquerque Development Review Board
P O Box 1293
Albuquerque, New Mexico 87103

Attention : Angela Gomez, DRB Administrative Assistant

Re: DRB-Project No. 1005070: Preliminary Plat approval and Temporary Deferral of Sidewalk construction for Tract 8 at the Trails Unit 2 (To be known as Taos at the Trails Unit 2), City of Albuquerque, Bernalillo County, New Mexico. City Zone Atlas Page C-9-Z.

Dear Claire:

Please defer the public hearing on this project to May 14,2008, to allow time to address conditions and requirements of the Volcano Heights Sector Plan.

Sincerely,

Russ P. Hugg, PS
Surv-Tek, Inc.

WILSON
&COMPANY

2600 The American Rd. SE, Suite 100
Rio Rancho, NM 87124
505-898-8021
505-898-8501 Fax

Albuquerque
Colorado Springs
Denver
Fort Worth
Houston
Kansas City
Lenexa
Omaha
Pasadena
Phoenix
Rio Rancho
Salina
San Bernardino
San Diego

Wilson & Company
Latin America, LLC

October 15, 2007

Albuquerque Development Review Board
PO Box 1293
Albuquerque, NM 87103

Attention: Sandy Handley, DRB Administrative Assistant

RE: DRB-Project No. 1005070: Major Preliminary Plat and Minor Temp. Sidewalk Deferral for Tract 8, of the Trails Unit 2 (to be know as Sierra 2 @ The trails Unit 2), City of Albuquerque, Bernalillo County, NM

Dear, Sandy

Please defer the public hearing on this project to April 16th 2008, to allow time for adjustments to the subdivision design and intent due to meet the requirements of the Volcano Heights Sector Development Plan.

Thanks

WILSON & COMPANY

Steve Salazar, PE
Operations Manager

CITY OF ALBUQUERQUE

PLANNING DEPARTMENT
DEVELOPMENT AND BUILDING SERVICES
HYDROLOGY DEVELOPMENT SECTION

DEVELOPMENT REVIEW BOARD – SPEED MEMO

DRB CASE NO/PROJECT NO: 1005070 **AGENDA ITEM NO: 11**

SUBJECT:

Preliminary Plat
Sidewalk Deferral
Sidewalk Waiver

ACTION REQUESTED:

REV/CMT: ( ) **APPROVAL: (X)** **SIGN-OFF: ( )** **EXTN: ( )** **AMEND: ( )**

ENGINEERING COMMENTS:

No objection to Sidewalk Waiver or Sidewalk Deferral request.
An approved drainage report must be on file prior to Preliminary Plat approval.

P.O. Box 1293

Albuquerque

New Mexico 87103

www.cabq.gov

RESOLUTION:

APPROVED __; DENIED __; DEFERRED __; COMMENTS PROVIDED __; WITHDRAWN __

DELEGATED: **(SEC-PLN) (SP-SUB) (SP-BP) (FP)** TO: **(UD) (CE) (TRANS) (PRKS) (PLNG)**

SIGNED: Bradley L. Bingham **DATE:** OCTOBER 17, 2007
City Engineer / AMAFCA Designee 505-924-3986
(C-09/D001E - TAOS AT THE TRAILS, UNIT 2)

SURV TEK, INC.

Fax

Subject:		**Date:**	4.15.08
To:	DRB	**Attn:**	ANGELA GOMEZ
Phone:		**Fax:**	924-3864
From:	RUSS HUGG	**Pages:**	2

☐ Urgent ☐ For Your Use ☐ For Your Files

☐ For Review ☐ Please Comment ☐ Please Reply

COMMENTS:

RE: DRB 1005070

THANKS

RUSS

9384 Valley View Drive NW • Albuquerque, New Mexico 87114
Phone: (505) 897-3366 • Fax: (505) 897-3377 • E-Mail: hugg@swcp.com

SURV TEK, INC.

Consulting Surveyors

9384 Valley View Drive, NW Albuquerque, New Mexico 87114

Phone: 505-897-3366 Fax: 505-897-3377 E-mail: hugg@swcp.com

April 15, 2008

Albuquerque Development Review Board
P O Box 1293
Albuquerque, New Mexico 87103

Attention : Angela Gomez, DRB Administrative Assistant

Re: DRB-Project No. 1005070: Preliminary Plat approval and Temporary Deferral of Sidewalk construction for Tract 8 at the Trails Unit 2 (To be known as Taos at the Trails Unit 2), City of Albuquerque, Bernalillo County, New Mexico. City Zone Atlas Page C-9-Z.

Dear Claire:

Please defer the public hearing on this project to May 14,2008, to allow time to address conditions and requirements of the Volcano Heights Sector Plan.

Sincerely,

Russ P. Hugg, PS
Surv-Tek, Inc.

#10

DRB CASE ACTION LOG (PRELIMINARY PLAT)

REVISED 9/28/05

This sheet must accompany your plat or site plan to obtain delegated signatures. Return sheet with site plan/plat once comments are addressed.

DRB Application No.: 06DRB-01154 **(PP)** Project # **1005070**

Project Name: **TAOS @ THE TRAILS UNIT 2**

Agent: SURV-TEK INC & WILSON & COMPANY Phone No: 897-3366 / 898-8021

Your request for (**SDP for SUB), (SDP for BP), (FINAL PLATS), (MASTER DEVELOP. PLAN),** was approved on _____ by the DRB with delegation of signature(s) to the following departments.
OUTSTANDING SIGNATURES COMMENTS TO BE ADDRESSED

- ❑ TRANSPORTATION: _____
- ❑ _____
- ❑ _____
- ❑ _____
- ❑ _____

- ❑ ABCWUA: _____
- ❑ _____
- ❑ _____
- ❑ _____

- ❑ CITY ENGINEER / AMAFCA. _____
- ❑ _____
- ❑ _____
- ❑ _____

- ❑ PARKS / CIP: _____
- ❑ _____
- ❑ _____
- ❑ _____

- ❑ PLANNING (Last to sign): _____
- ❑ _____
- ❑ _____

- ❑ **Planning must record this plat. Please submit the following items:**
  - -The original plat and a mylar copy for the County Clerk.
  - -Tax certificate from the County Treasurer.
  - -Recording fee (checks payable to the County Clerk). RECORDED DATE: _____
  - -Tax printout from the County Assessor.
  - ❑ **3 copies of the approved site plan. Include all pages.**
  - ❑ **County Treasurer's signature must be obtained prior to the recording of the plat with the County Clerk.**
  - ❑ **Property Management's signature must be obtained prior to Planning Department's signature.**
  - ❑ **AGIS DXF File approval required.**
  - ❑ **Copy of recorded plat for Planning.**

Project Number 1005070

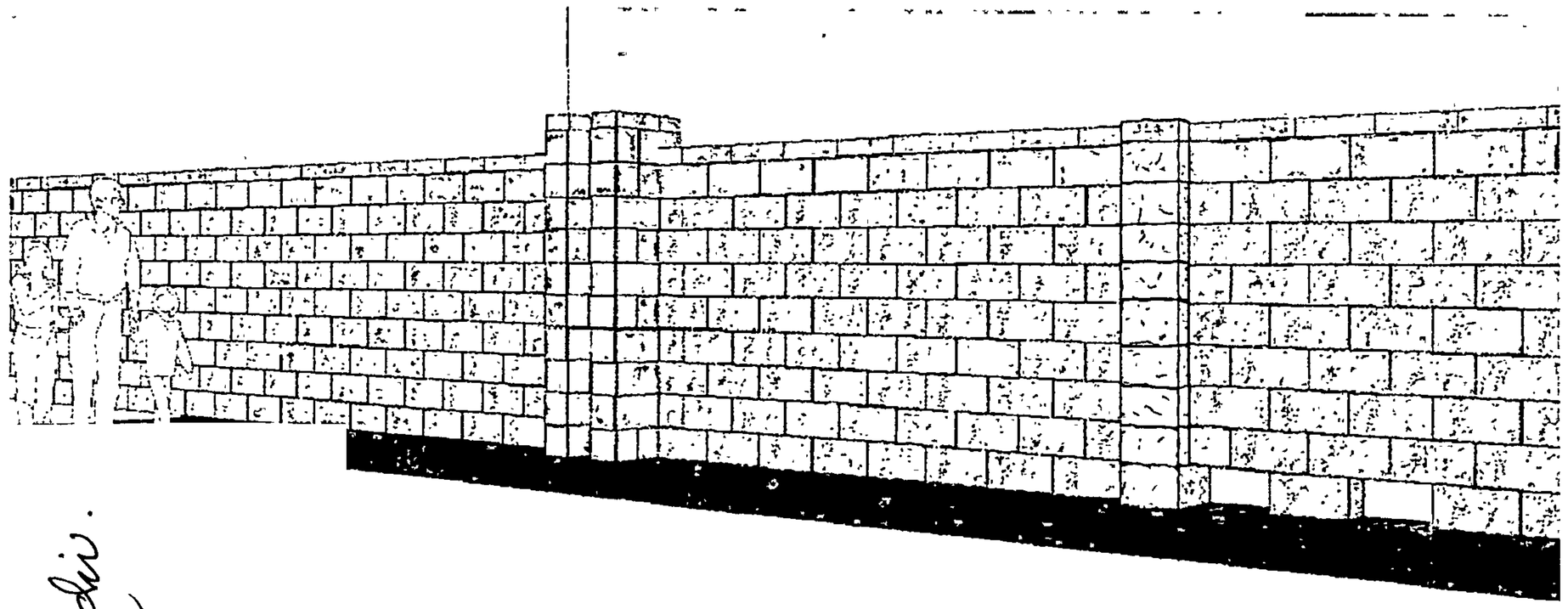

PERSPECTIVE WALL RENDERING
SCALE NTS

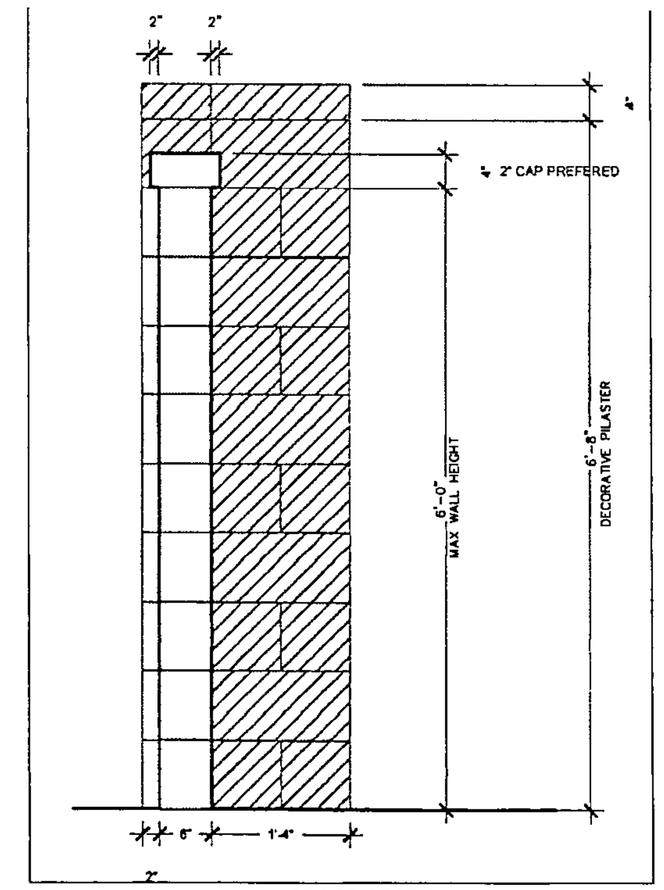

WALL CROSS SECTION
VIEW A-A
SCALE NTS

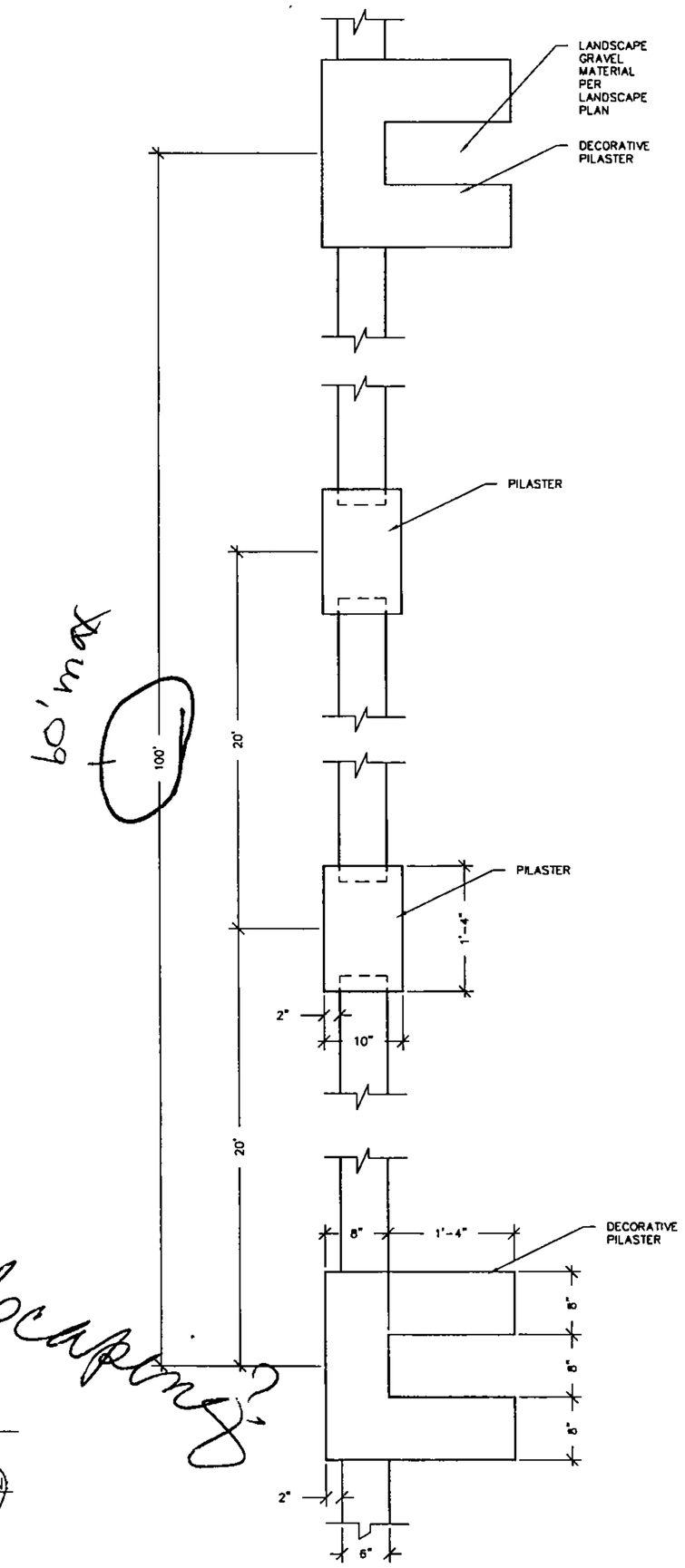

PLAN VIEW
SCALE: NTS

60' max

Landscaping?

DRB #

NEAREST INTERSECTION:
WOODMONT AVE / UNIVERSE BLVD

ZONE ATLAS:
C-9-Z

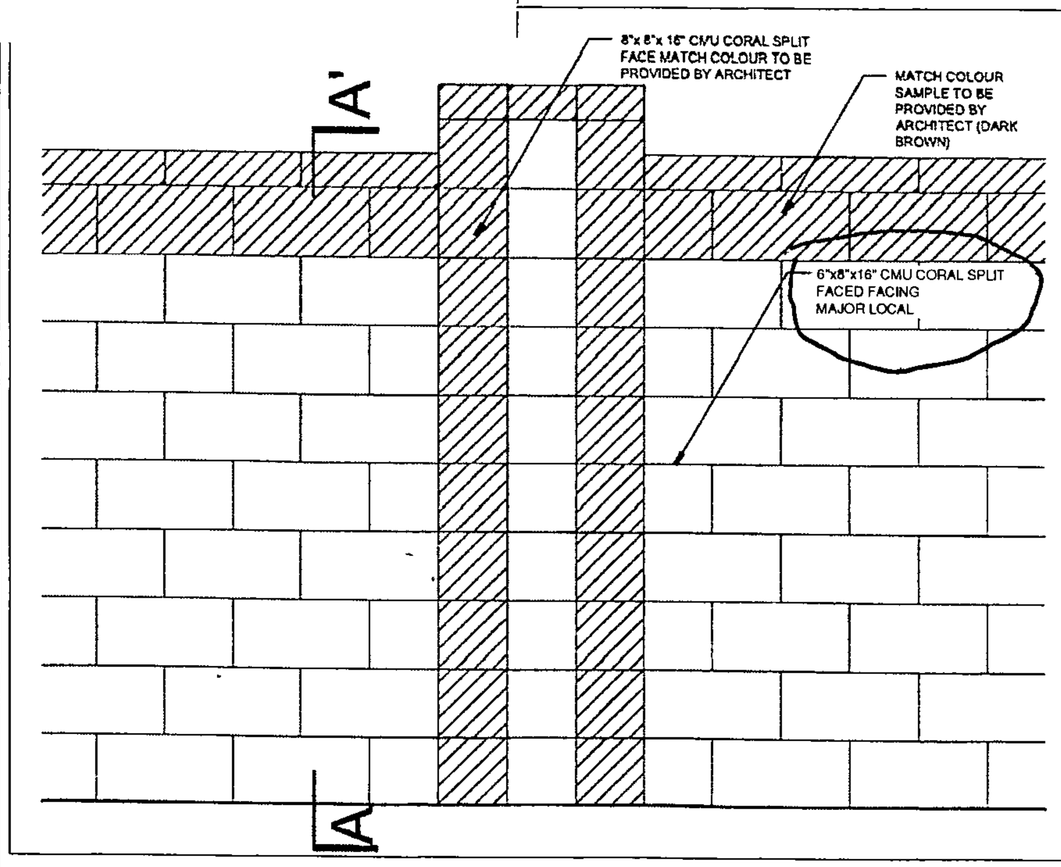

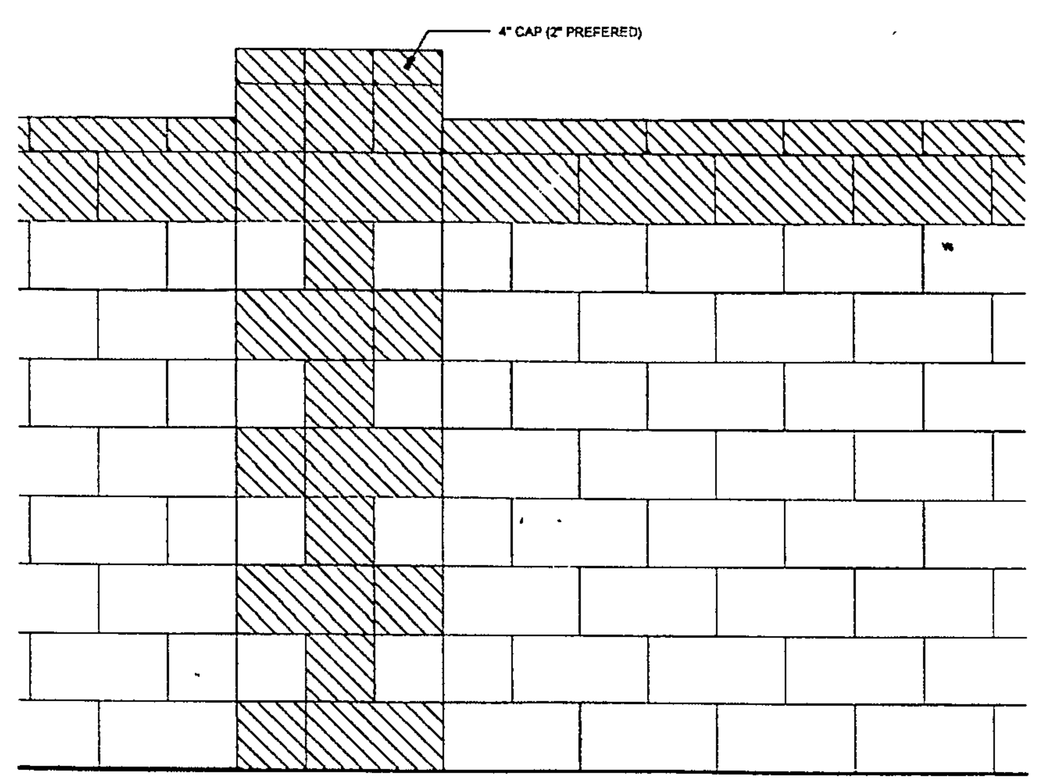

WALL ELEVATION
SCALE NTS

DRAWS
DRB #
Full Subdiv.
Name

WILSON & COMPANY
2600 THE AMERICAN ROAD SE
SUITE 100
RIO RANCHO, NEW MEXICO
87124
(505) 898-8021

TRACT 8 "TAOS"

TYPICAL WALL EXHIBIT

REVISIONS	NO.	DATE	REMARKS	BY

DESIGN	SJS	WCEA NO. 0660000200	DATE JULY 2006
DRAWN	RM	PROJECT NO. N/A	SHEET NO. 1 OF 2
CHECK	SJS		

T:\Projects\0660000200\CADD\SHEETS\Exhibits\WALL EXHIBIT.dwg 6/9/2006 8:38:45 AM MDT

TRACT 7

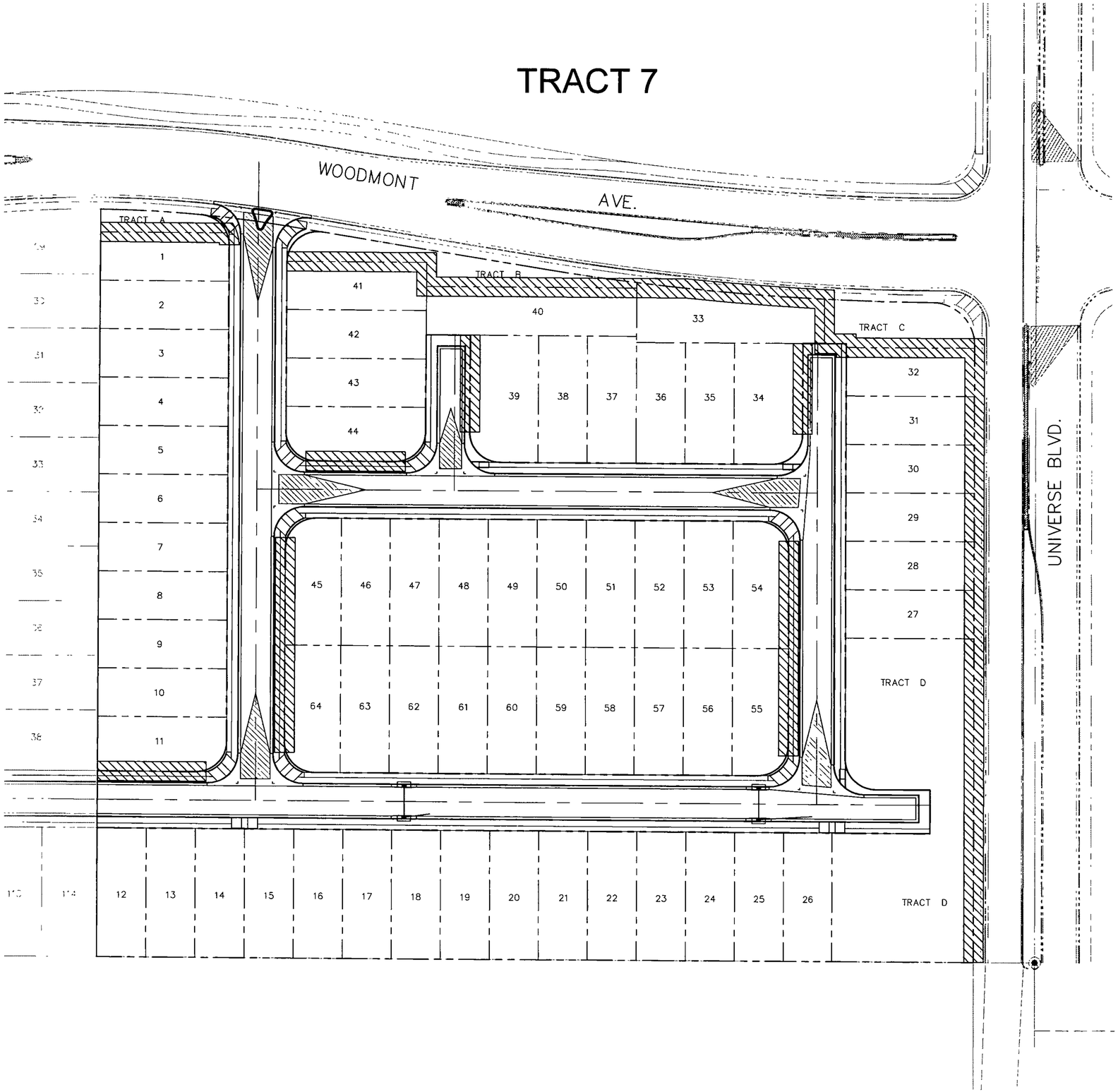

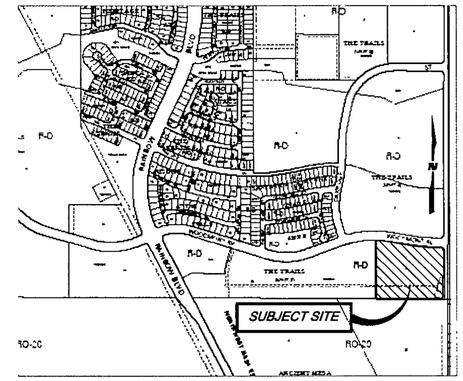

VICINITY MAP
ZONE ATLAS PAGE
C-9-Z

LOCATION OF PEREMETER WALL

DRB #

NEAREST INTERSECTION:
WOODMONT AVE./
OAKRIDGE STREET

N

NTS

WILSON & COMPANY
2600 THE AMERICAN ROAD SE
SUITE 100
RIO RANCHO, NEW MEXICO
87124
(505) 898-8021

TRACT 8 "TAOS"

WALL PLAN EXHIBIT

REVISIONS	NO.	DATE	REMARKS	BY

DESIGN SJS	WCEA NO. 0660000200	DATE JULY 2006	
DRAWN RM	PROJECT NO. N/A	SHEET NO. 2 OF 2	
CHECK SJS			

T:\Projects\0660000200\CADD\SHEETS\Exhibits\WALLSUBI.dwg 8/9/2006 8:52:47 AM MDT

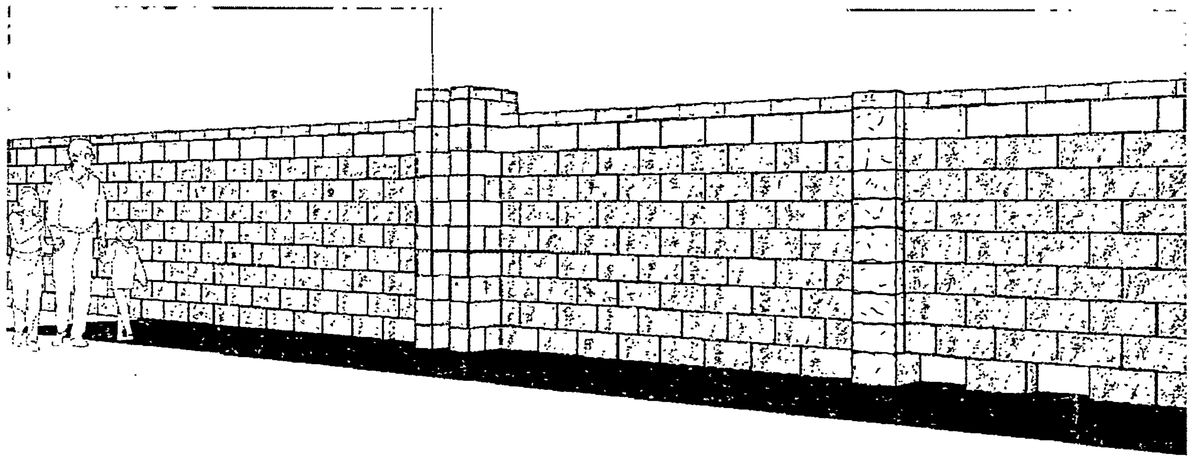

PERSPECTIVE WALL RENDERING
SCALE NTS

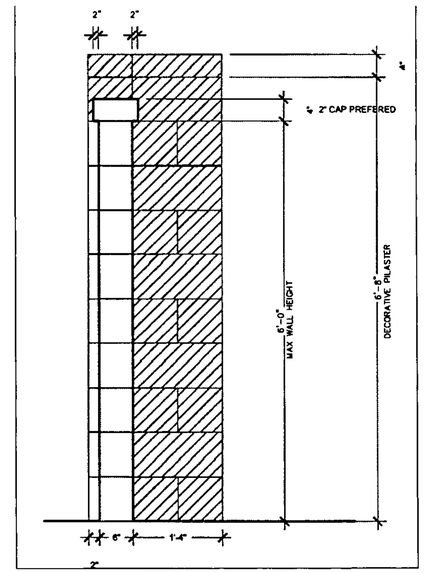

WALL CROSS SECTION
VIEW A-A
SCALE NTS

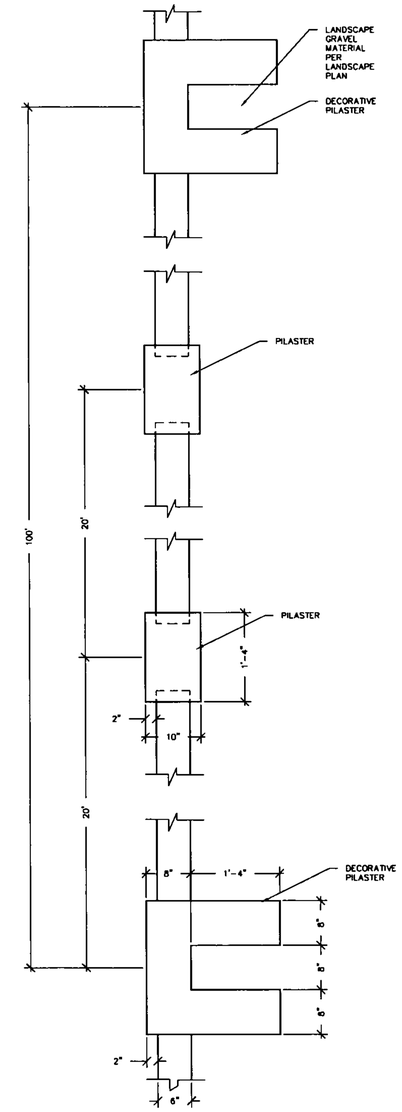

PLAN VIEW
SCALE NTS

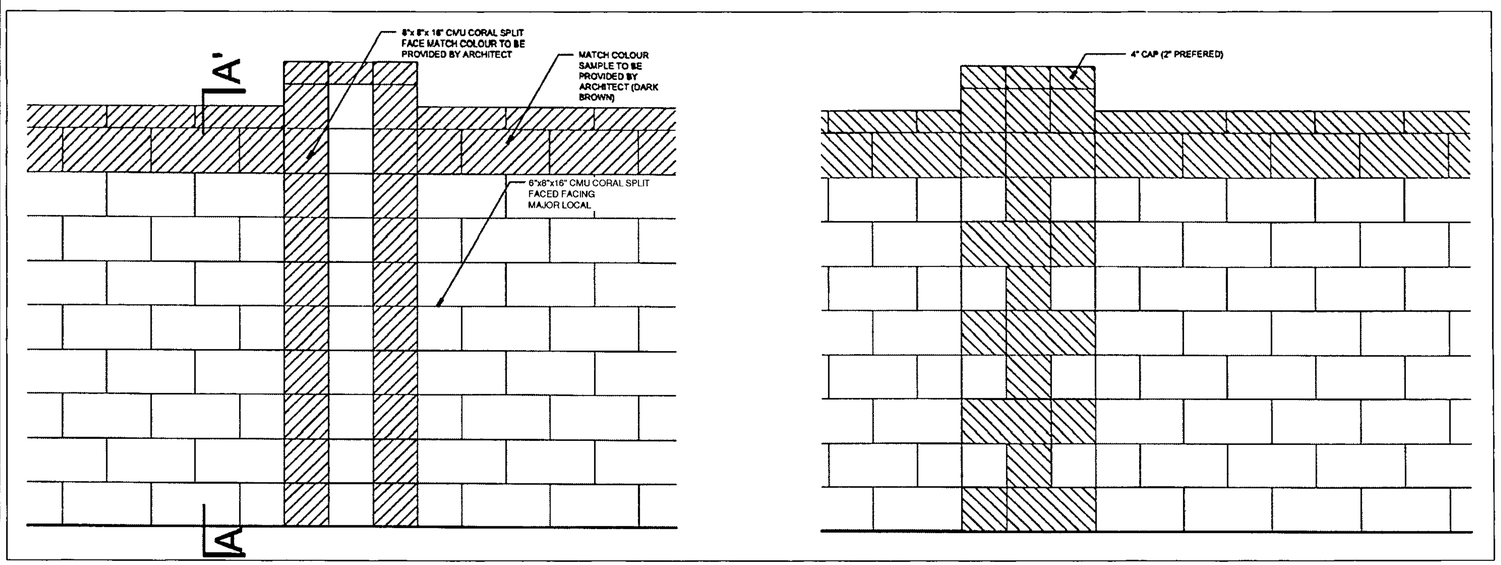

WALL ELEVATION
SCALE NTS

DRB #_____

NEAREST INTERSECTION:
WOODMONT AVE / UNIVERSE BLVD.

ZONE ATLAS:
C-9-Z

WILSON & COMPANY
2600 THE AMERICAN ROAD SE
SUITE 100
RIO RANCHO, NEW MEXICO
87124
(505) 898-8021

TRACT 8 "TAOS"

TYPICAL WALL EXHIBIT

REVISIONS	NO.	DATE	REMARKS	BY

DESIGN SJS	WCEA NO. 0660000200	DATE JULY 2006	
DRAWN RM	PROJECT NO. N/A	SHEET NO. 1 OF 2	
CHECK SJS			

T:\Projects\0660000200\CADD\SHEETS\Exhibits\WALL EXHIBIT.dwg 8/9/2006 8:38:45 AM MDT

TRACT 7

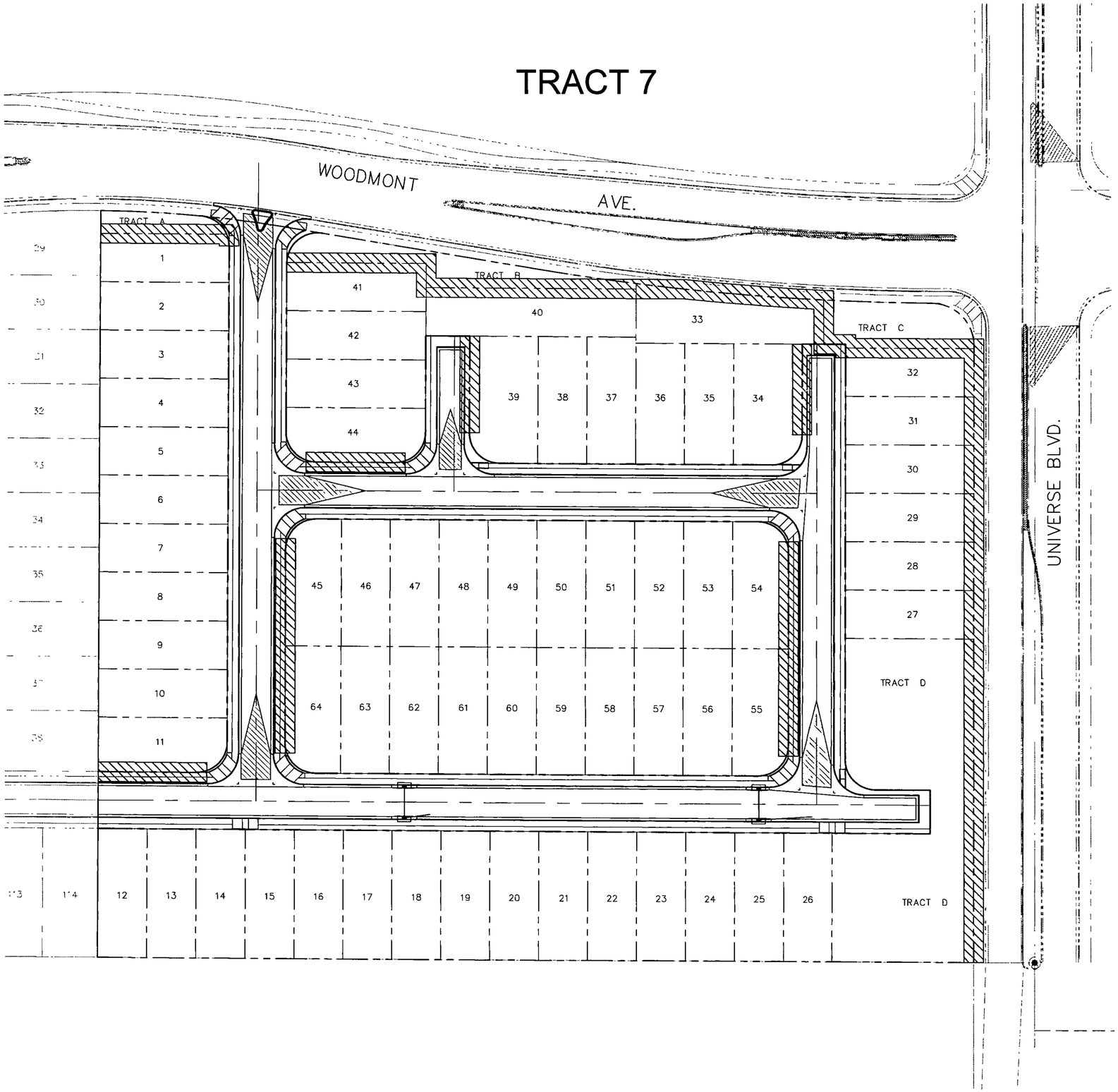

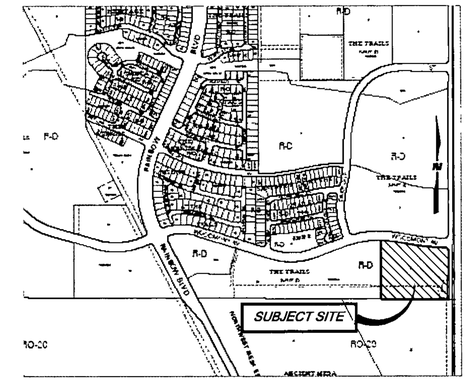
SUBJECT SITE
R-D
R-C
R-O
R-D
R-D
R-D

DEVELOPMENT REVIEW BOARD
ACTION SHEET

Plaza del Sol Hearing Room, Basement, Plaza del Sol Building

May 14, 2008 9:00 AM
MEMBERS:

MEMBERS:

Jack Cloud, AICP, DRB Chairman, Planning Department

Angela Gomez, Administrative Assistant

Kristal Metro, P.E. , Transportation Development
Brad Bingham, P.E., Hydrology/ Alternate City Engineer
Roger Green, P.E., Albuquerque/ Bernalillo Co.WUA
Christina Sandoval, Parks/Municipal Development

****

CASES WHICH REQUIRE PUBLIC NOTIFICATION
MAJOR SUBDIVISIONS, VACATIONS, SIA EXTENSIONS AND SITE DEVELOPMENT PLANS

1. **Project# 1000316**
08DRB-70186 MAJOR - 2YR
EXTENSION OF SUBDIVISION
IMPROVEMENTS

HUITT-ZOLLARS, INC., agent(s) for GSL PROPERTIES INC request(s) the above/ referenced action(s) for all or a portion of Tract(s) A-C, **COTTONWOOD SUBDIVISION,** zoned SU-1 FOR C2 & IP USES , and SU-1 FOR PRD,, located on the north side of SEVEN BAR LOOP RD NW BETWEEN COORS BLVD NW AND COTTONWOOD DR NW containing approximately 16.11 acre(s). (B-16) **THE ONE YEAR EXTENSION OF THE SUBDIVISION IMPROVEMENT AGREEMENT (SIA) WAS APPROVED.**

2. **Project# 1002949**
08DRB-70182 MAJOR - 2YR
EXTENSION OF SUBDIVISION
IMPROVEMENTS

JAMES CRABTREE request(s) the above/ referenced action(s) for all or a portion of Lot(s) 1-A, B, C, D, & E, Block 10, **PETROGLYPH PARK,** zoned O-1, located on the east side of UNSER BLVD NW BETWEEN SANTO DOMINGO ST NW AND MOJAVE ST NW containing approximately 1 acre(s). (E-10) **THE ONE YEAR EXTENSION OF THE SUBDIVISION IMPROVEMENT AGREEMENT (SIA) WAS APPROVED.**

3. **Project# 1002567**
08DRB-70184 VACATION OF PUBLIC EASEMENT
08DRB-70185 VACATION OF PRIVATE EASEMENT
08DRB-70215 PRELIMINARY/FINAL PLAT

ADVANCED ENGINEERING AND CONSULTING, LLC agent(s) for STEVE KIRK request(s) the above/ referenced action(s) for a 34 foot Private Access and Drainage Easement, a 10 foot Public Utility Easement, and a 25 foot Public Water and Sewer Easement, all or a portion on Lot(s) 1-11, **HACIENDA DE LOIS,** zoned R-2, located on the west side of 12TH ST NW BETWEEN MENAUL BLVD NW AND LA POBLANA RD NW containing approximately 0.8544 acre(s). (H-13) **THE VACATION OF PUBLIC EASEMENT WAS APPROVED AS SHOWN ON EXHIBIT B IN THE PLANNING FILE PER SECTION 14-14-7-2(A) (1) AND (B) (1)(3) OF THE SUBDIVISION ORDINANCE. THE VACATION OF PRIVATE EASEMENT WAS APPROVED AS SHOWN ON EXHIBIT B IN THE PLANNING FILE PER SECTION 14-14-7-2(A) (1) AND (B) (1)(3) OF THE SUBDIVISION ORDINANCE. THE PRELIMINARY/FINAL PLAT WAS APPROVED WITH FINAL SIGN OFF DELEGATED TO PLANNING FOR 15 DAY APPEAL PERIOD AND TO RECORD.**

4. **Project# 1006822**
08DRB-70146 VACATION OF PUBLIC RIGHT-OF-WAY
08DRB-70147 MINOR - PRELIMINARY/ FINAL PLAT APPROVAL

SURVEYS SOUTHWEST LTD agent(s) for 2000 GOLD AVE LLC PHILLIP RABY PRINCIPAL request(s) the above action(s) for all or a portion of Lot(s) 1&2, Block(s) 76, **TERRACE ADDITION, TOGETHER WITH VACATED PORTIONS OF TERRACE ST GOLD AV & BUENA VISTA DR,** zoned SU-2 / PR, located on GOLD AV SE BETWEEN TERRACE ST SE AND BUENA VISTA DR SE containing approximately 0.411 acre(s). (R-15) *[Deferred from 4/16/08 & 4/30/08].***DEFERRED TO 5/21/08 AT THE AGENT'S REQUEST.**

5. **Project# 1005540**
08DRB-70187 VACATION OF PUBLIC EASEMENT
08DRB-70188 MAJOR - PRELIMINARY PLAT APPROVAL
08DRB-70189 - TEMPORARY DEFERRAL OF SIDEWALK CONSTRUCTION

WILSON & COMPANY agent(s) for LEGACY SUSTAINABLE DEVELOPMENT, INC. request(s) the above action(s) for all or a portion of Tract(s) D & E, **LA CUENTISTA SUBDIVISION,** zoned SU-2 (VOLCANO HEIGHTS SECTOR PLAN), located on the east side of KIMMICK DR NW BETWEEN FIRE THORN LN NW AND ROSA PARKS RD NW containing approximately 91.037 acre(s). (C-11, D-11) **DEFERRED TO 5/21/08 AT THE AGENT'S REQUEST.**

6. **Project# 1004354**
08DRB-70048 SITE DEVELOPMENT PLAN FOR BUILDING PERMIT

TIERRA WEST LLC agent(s) for MCDONALD'S CORPORATION request(s) the above action(s) for all or a portion of Lot 2, **KRANIA ADDITION,** zoned SU-2 PCA, located on the SE corner of 98TH ST NW AND VOLCANO RD NW containing approximately 1.1172 acre(s). (K-9) *[Deferred from 2/20/08,3/5/08, 3/12/08, 3/19/08, 3/26/08 & 4/2/08, 4/16/08 & 5/7/08].*
THE SITE DEVELOPMENT PLAN FOR BUILDING PERMIT WAS APPROVED WITH FINAL SIGN-OFF DELEGATED TO PLANNING FOR 15 DAY APPEAL PERIOD.

7. **Project# 1006833**
07DRB-70255 MAJOR - SDP FOR BUILDING PERMIT

GEORGE RAINHART ARCHITECTS agent(s) for WEBER AND COMPANY request(s) the above action(s) for all or a portion of Tract(s) S2A2, S2A1 & S1A, **ATRISCO BUSINESS ADDITION (to be known as UNSER TOWNE CROSSING),** zoned IP, located on LOS VOLCANES NW BETWEEN UNSER BLVD NW AND GALATIN NW containing approximately 53 acre(s). (J-9 & J-10) *[Deferred from 10/10/07,11/14/07, 12/12/07, 1/30/08, 2/27/08, 3/26/08 & 4/9/08, 4/16/08 & &4/30/08]*

THE SITE DEVELOPMENT PLAN FOR BUILDING PERMIT WAS APPROVED WITH FINAL SIGN-OFF DELEGATED TO CITY ENGINEER FOR SIA, AND TO PLANNING FOR ZONING LETTER REFERENCING SIGNS, VERIFICATION OF ARTICULATION CALCULATION, AND TO SHOW PHASING ON THE SITE PLAN, AND 3 COPIES OF THE APPROVED SITE PLAN.

8. **Project #-1005070**
06DRB-01154 MAJOR-PRELIMINARY PLAT APPROVAL
06DRB-01156 MINOR-SIDEWALK WAIVER
06DRB-01155 MINOR-TEMP DEFER SDWK

SURV-TEK INC & WILSON & COMPANY agent(s) for THE TRAILS LLC request(s) the above action(s) for all or a portion of Tract(s) 8, **THE TRAILS, UNIT 2 (to be known as TAOS @ THE TRAILS, UNIT 2)** zoned SU-2-SRLL, located on WOODMONT AVE NW, between UNIVERSE BLVD NW and RAINBOW BLVD NW containing approximately 9 acre(s). (C-9) *[Deferred from 9/6/06, 9/13/06, 9/27/06, 10/11/06, 10/25/06, 11/29/06, 12/20/06, 1/24/07, 4/18/07, 6/20/07, 7/18/07, 08/22/07 & 09/05/07 & 09/26/07, 10/17/08 & 4/16/08].* **DEFERRED TO 7/16/08 AT THE AGENT'S REQUEST.**

9. **Project# 1006516**
07DRB-70030 BULK LAND VARIANCE
07DRB-70031 MAJOR - PRELIMINARY PLAT APPROVAL
07DRB-70032 MINOR - TEMP DEFR SWDK CONST
07DRB-70033 SIDEWALK WAIVER
07DRB-70034 VACATION OF PUBLIC EASEMENT
07DRB-70085 MINOR - PRELIMINARY/ FINAL PLAT APPROVAL

BOHANNAN HUSTON INC agent(s) for MESA DEL. SOL, LLC request(s) the above action(s) for all or a portion of Tract(s) PORTION OF TRACT 4A, **MESA DEL SOL,** zoned SU-2/PC, located on UNIVERSITY BLVD. SE BETWEEN SOLAR MESA AVE. SE AND BOBBY FOSTER SE containing approximately 114.7792 acre(s). (R15, R16, S15, AND S16) *[Deferred from 6/27/07, 7/25/07, 7/22/07, 8/22/07 & 9/26/07, 1/30/08, 3/5/08 & 4/9/08]* **DEFERRED TO 5/28/08 AT THE AGENT'S REQUEST.**

SITE DEVELOPMENT PLANS (EPC FINAL SIGN-OFF) AMENDED PLANS AND MASTER DEVELOPMENT PLANS (CITY COUNCIL FINAL SIGN-OFF)

10. **Project# 1003125**
08DRB-70183 MINOR - SDP FOR BUILDING PERMIT

MOLZEN-CORBIN & ASSOCIATES agent(s) for TRI MOTOR LLC request(s) the above action(s) for all or a portion of Tract(s) S-1, **AEROSPACE TECHNOLOGY PARK IN DOUBLE EAGLE II AIRPORT,** zoned SU-1 FOR AIRPORT & REL FAC, located on AEROSPACE PARKWAYNW BETWEEN SHOOTING RANGE PARK RD NW AND AREOSPACE PARKWAY NW containing approximately 2 acre(s). (G-6) *[Deferred from 4/30/08 & 5/7/08]* **DEFERRED TO 5/21/08 AT THE AGENT'S REQUEST.**

MINOR PLATS, FINAL (MAJOR) PLATS, AMENDED PLATS AND PLANS

11. **Project# 1006767**
08DRB-70214 MINOR - PRELIMINARY/ FINAL PLAT APPROVAL

MULLEN HELLER ARCHITECTURE agent(s) for CHAPARRAL ELECTRIC request(s) the above action(s) for all or a portion of Lot(s) B, 1 & 2 (TBK 1-A), Block(s) 2, **HILLS ACRES,** zoned S-ML, located on 6TH ST NW BETWEEN MCKNIGHT AVE NW AND BEZEMEK NW containing approximately .63 acre(s). (M-14) **THE PRELIMINARY/FINAL PLAT WAS APPROVED WITH FINAL SIGN OFF DELEGATED TO PLANNING FOR AMAFCA SIGNATURE.**

12. **Project# 1007083**
08DRB-70206 MINOR - PRELIMINARY/ FINAL PLAT APPROVAL

JACKS HIGH COUNTRY INC agent(s) for JOSEPH E SAMORA JR request(s) the above action(s) for all or a portion of Lot(s) 16-A, 17-A, 18-A, AND NORTH 1/2 OF 19-A, **JM MOORE REALTY COMPANY'S ADDITION NO.1,** zoned R-1, located on 8TH ST NW BETWEEN MOUNTAIN NW AND SUMMER NW containing approximately .3001 acre(s). (J-14) **THE PRELIMINARY/FINAL PLAT WAS APPROVED WITH FINAL SIGN OFF DELEGATED TO PLANNING FOR AMAFCA SIGNATURE, 15' PRIVATE WATER AND SANITARY SEWER DRAINAGE AND UTILITY EASEMENT, AMAFCA SIGNATURE, AND A COPY OF THE RECORDED PLAT FOR PLANNING.**

13. **Project# 1007275**
08DRB-70213 MINOR - PRELIMINARY/ FINAL PLAT APPROVAL

CARTESIAN SURVEYS INC agent(s) for US POST OFFICE request(s) the above action(s) for all or a portion of Lot(s) 1-3, Block(s) A, Tract(s) A & B, 16-95A2, 202A & 203 A, **KW PHILLIPS ADDITION, SLADE-OLSON,** zoned SU-2 MH, located on LOMAS BLVD NE BETWEEN BROADWAY BLVD NE AND A.T. & S.F. RAILROAD containing approximately 6.0643 acre(s). (J-14)**INDEFINITELY DEFERRED AT THE AGENT'S REQUEST.**

14. **Project# 1007214**
08DRB-70169 MINOR - PRELIMINARY/ FINAL PLAT APPROVAL

SURVEYS SOUTHWEST LTD agent(s) for KENDALL SYKES C/O: TERRY SYKES request(s) the above action(s) for all or a portion of Lot(s) L-4, **COLES INDUSTRIAL SUBD., #2** zoned M-1, located on STANFORD DR NE BETWEEN CANDELARIA RD NE AND VASSAR NE containing approximately 0.267 acre(s). (H-16) *[Deferred from 4/16/08 & 4/30/08].* **INDEFINITELY DEFERRED AT THE AGENT'S REQUEST.**

15. **Project# 1007271**
08DRB-70211 MINOR - PRELIMINARY/ FINAL PLAT APPROVAL

HARRIS SURVEYING INC agent(s) for ISIDOR GALLEGOS request(s) the above action(s) for all or a portion of Lot(s) 7 & NORTH 1/2 OF 8, **HUBBELL HEIGHTS,** zoned R-1, located on 65TH ST SW BETWEEN CENTRAL AVE SW AND CHURCHILL RD SW containing approximately 0.3185 acre(s). (K-11) **THE PRELIMINARY/FINAL PLAT WAS APPROVED WITH FINAL SIGN OFF DELEGATED TO PLANNING FOR NET LOT AREA, PRIVATE EASMENT FOR WATER AND SEWER AND DRAINAGE, AMAFCA SIGNATURE, AND MAINTENANCE AND BENEFICIARY.**

NO ACTION IS TAKEN ON THESE CASES:
APPLICANT - AGENT IS REQUIRED TO BE AT THE MEETING

16.	**Project# 1007270** 08DRB-70210 SKETCH PLAT REVIEW AND COMMENT	HARRIS SURVEYING, INC agent(s) for CRIS JAFFA request(s) the above action(s) for all or a portion of Lot(s) 1-A, **TRACT 22-B, M.R.G.C.D MAP 33, LOTS 17, 18, & 27,** zoned M-1, located on 2ND ST NW BETWEEN LAS HERMANAS ST NW AND CARLTON ST NW containing approximately 6.7219 acre(s). (G-15) **THE ABOVE ITEM WAS REVIEWED AND COMMENTS GIVEN.**

17. Approval of the Development Review Board Minutes for February 27, 2008.

Other Matters: None

ADJOURNED: 10:25

DEVELOPMENT REVIEW BOARD
ACTION SHEET

Plaza del Sol Hearing Room, Basement, Plaza del Sol Building

September 5. 2007 9:00 A.M.
MEMBERS:

Sheran Matson, AICP, DRB Chair
Sandra Handley, Administrative Assistant

Wilfred Gallegos, Transportation Development
Brad Bingham, Alternate City Engineer
Roger Green, ABCWUA
Christina Sandoval, Parks & Recreation

****

NOTE: UNLESS ANNOUNCED DURING THE MEETING, THE DEVELOPMENT REVIEW BOARD WILL NOT TAKE A LUNCH BREAK.

NOTE: INDIVIDUALS WITH DISABILITIES WHO NEED SPECIAL ASSISTANCE TO PARTICIPATE AT THIS MEETING SHOULD CONTACT CLAIRE SENOVA, PLANNING DEPARTMENT, AT 924-3946. HEARING IMPAIRED USERS MAY CONTACT HER VIA THE NEW MEXICO RELAY NETWORK BY CALLING TOLL-FREE:1-800-659-8331.

NOTE: REQUESTS FOR DEFERRAL OF CASES WILL BE DISCUSSED BY THE BOARD AND THE APPLICANT AND/OR AGENT AT THE BEGINNING OF THE AGENDA. BOTH PARTIES MUST AGREE UPON THE DATE OF DEFERRAL. IF THE APPLICANT/AGENT IS NOT PRESENT, THE ADMINISTRATIVE ASSISTANT MUST RECEIVE A LETTER, PRIOR TO THE HEARING DATE, REQUESTING A SPECIFIC DEFERRAL DATE. THE BOARD WILL DISCUSS AND MAKE A DECISION AT THE HEARING. THE APPLICANT/AGENT WILL THEN BE INFORMED OF THE DEFERRAL DATE AND REASON.

A. Call to Order 9:00 A.M. Adjourned: 12:10 P.M.
B. Changes and/or Additions to the Agenda
C. New or Old Business

NOTE: IF THE APPLICANT/AGENT IS NOT PRESENT WHEN THEIR REQUEST IS CALLED, THEN THE REQUEST MAY BE INDEFINITELY DEFERRED ON A NO SHOW.

CASES WHICH REQUIRE PUBLIC NOTIFICATION
MAJOR SUBDIVISIONS, VACATIONS, SIA EXTENSIONS AND SITE DEVELOPMENT PLANS

1. **Project# 1006739**
07DRB-70187 VACATION OF PUBLIC RIGHT-OF-WAY

JACK'S HIGH COUNTRY INC. agent(s) for MANUEL AND MARTHA P. BARRARA request(s) the above action(s) for all or a portion of the AMOLE DEL NORTE DIVERSION FACILITY, located on SAGE RD SW BETWEEN RAEL ST SW AND AMOLE DEL NORTE DIVERSION CHANNEL containing approximately 0.32 acre(s). (L-10) **DEFERRED AT THE AGENT'S REQUEST TO 09/12/07.**

2. **Project# 1001178**
07DRB-70182 MAJOR - SDP FOR BUILDING PERMIT

RON BURTON, DWL ARCHITECTS agent(s) for CHECK WITH ME LLC request(s) the above action(s) for all or a portion of Tract(s) A-1-B-3, **ACME ACRES,** zoned C-3(SC), located on CUTLER AVE NE BETWEEN CARLISLE BLVD NE AND MORNINGSIDE DR NE containing approximately 0.89 acre(s). (H-17) **THE SITE PLAN FOR BUILDING PERMIT WAS APPROVED WITH FINAL SIGN OFF DELEGATED TO ABCWUA FOR REMOVAL OF TREES FROM THE SANITARY SEWER EASEMENT, FIRE FLOW CALCULATION SHEET, TO LABEL WATER METER SIZE AND TO PLANNING FOR: ZONING COMMENTS ADDRESSED, PATIO AREA NOTE, PLANNING COMMENTS ADDRESSED, CITY STANDARD DRAWING NUMBERS IN PUBLIC RIGHT-OF-WAY, MOTORCYCLE PARKING STALL DESIGNATIONS AND 3 COPIES OF THE SITE DEVELOPMENT PLAN AFTER THE 15 DAY APPEAL PERIOD.**

3. **Project# 1004989**
07DRB-70183 MAJOR - AMENDMENT TO PRELIMINARY PLAT

BOHANNAN HUSTON INC. agent(s) for MESA VERDE DEVELOPMENT CO request(s) the above action(s) for all or a portion of Tract(s) A, WILDERNESS AT HIGH DESERT, UNIT 2 **(to be known as WILDERNESS CANON AT HIGH DESERT)** zoned SU-2 HD/R-R, located on HIGH DESERT PL NE BETWEEN TRAILHEAD RD NE AND EMBUDITO VIEW CT NE containing approximately 3.9653 acre(s). (F-23) **THE AMENDED PRELIMINARY PLAT, THE AMENDED GRADING AND DRAINAGE PLAN DATED 7/17/07 AND AMENDED INFRASTRUCTURE LIST DATED 09/05/07 WERE APPROVED. THIS AMENDMENT DOES NOT EXTEND THE EXPIRATION DATE OF THE ALREADY APPROVED PRELIMINARY PLAT. THAT DATE IS EXTENDED, HOWEVER, THE LENGTH OF THE APPEAL PERIOD.**

4. **Project# 1002715**
07DRB-70184 VACATION OF PUBLIC RIGHT-OF-WAY
07DRB-70185 BULK LAND VARIANCE
07DRB-70186 MINOR - PRELIMINARY/ FINAL PLAT APPROVAL

ISAACSON AND ARFMAN PA agent(s) for PARADISE AT UNSER LLC request(s) the above action(s) for all or a portion of Lot(s) 1,2,3 & 4, replat of Tract H, LANDS OF HORIZON CORPORATION **(to be known as PARADISE AT UNSER),** zoned SU-1 FOR C-1 USES/ SU-1 PRD-FAR 0.5, located on UNSER BLVD NW BETWEEN PARADISE BLVD NW AND LYONS BLVD NW containing approximately 29.8336 acre(s). (B-11) **DEFERRED AT THE AGENT'S REQUEST TO 09/12/07.**

5. **Project# 1005464**
07DRB-70082 VACATION OF PUBLIC RIGHT-OF-WAY

THOMPSON ENGINEERING CONSULTANTS INC agent(s) for ESMAIL HAIDARI request(s) the above action(s) for all or a portion of Lot(s) 32, Tract(s) A, **NORTH ALBUQUERQUE ACRES,** zoned R-LT, located on PALOMAR AVE NE between BARSTOW ST NE and VENTURA ST NE containing approximately 0.73 acre(s). *[Deferred at the Board's request from 07/18/07 & deferred from 08/15/07]*(D-19) **OFFICIALLY WITHDRAWN AT THE AGENT'S REQUEST.**

6. **Project #1005070**
06DRB-01154 Major-Preliminary Plat Approval
06DRB-01156 Minor-Sidewalk Waiver
06DRB-01155 Minor-Temp Defer SDWK

SURV-TEK INC & WILSON & COMPANY agent(s) for THE TRAILS LLC request(s) the above action(s) for all or a portion of Tract(s) 8, THE TRAILS, UNIT 2 (to be known as **TAOS @ THE TRAILS, UNIT 2**) zoned SU-2-SRLL, located on WOODMONT AVE NW, between UNIVERSE BLVD NW and RAINBOW BLVD NW containing approximately 9 acre(s). *[Deferred from 9/6/06, 9/13/06, 9/27/06, 10/11/06, 10/25/06, 11/29/06, 12/20/06, 1/24/07, 4/18/07, 6/20/07, 7/18/07 & 08/22/07]* (C-9) **DEFERRED AT THE AGENT'S REQUEST TO 09/26/07.**

7. **Project # 1005546**
07DRB-00589 Major-Vacation of Pub Right-of-Way

SURV TEK INC agent(s) for BLACK FARMS LLC request(s) the above action(s) for **BLACK FARMS ESTATE, UNIT 2,** zoned RA-1 located on IRVING BLVD NW between VALLEY VIEW DR NW and RIVERFRONTE DR NW. *[Deferred from 06/06/07]* (C-13) **DEFERRED AT THE AGENT'S REQUEST TO 11/07/07.**

SITE DEVELOPMENT PLANS (EPC FINAL SIGN-OFF) AMENDED PLANS AND MASTER DEVELOPMENT PLANS (CITY COUNCIL FINAL SIGN-OFF)

8. **Project# 1004677**
07DRB-70221 EPC APPROVED SDP FOR SUBDIVISION

INFILL SOLUTIONS request(s) the above action(s) for all or a portion of Parcel 1, Tract(s) 133A1, 133A2, 133B, 134 & 135A and Parcel 2 Tract(s) 129B1A, MRGCD Map 38, Tract(s) A & B, LANDS OF HB AND CALVIN HORN & LAGUNA SUBDIVISION, Tract(s) A1A, LAGUNA SUBDIVISION (to be known as **COUNTRY CLUB PLAZA**) zoned SU-2/CLD, located on CENTRAL AVE SW BETWEEN LAGUNA BLVD SW AND SAN PASQUALE AVE SW containing approximately 4.45 acre(s). **[Carmen Morrone, EPC Planner]** (J-13) **DEFERRED AT THE AGENT'S REQUEST TO 09/12/07.**

9. **Project# 1003359**
07DRB-70226 MINOR - PRELIMINARY/ FINAL PLAT APPROVAL
07DRB-70227 MINOR - SDP FOR BUILDING PERMIT

RIO GRANDE SURVEYING agent(s) for KASSAM BUSINESS CENTER LLC request(s) the above action(s) for all or a portion of Lot(s) 8-10 & 23-25, Tract(s) A, Block(s) 26, **NORTH ALBUQUERQUE ACRES, UNIT B,** zoned SU-2/IP, located on EAGLE ROCK AVE NE BETWEEN SAN PEDRO NE AND LOUISIANA NE containing approximately 6.01 acre(s). (C-18) **THE AGENT MUST PROVIDE A WITHDRAWAL LETTER FOR THE MINOR - PRELIMINARY/ FINAL PLAT, 07DRB-700089. DEFERRED AT THE AGENT'S REQUEST TO 09/12/07.**

MINOR PLATS, FINAL (MAJOR) PLATS, AMENDED PLATS AND PLANS

10. **Project# 1006779**
07DRB-70214 MINOR - PRELIMINARY/ FINAL PLAT APPROVAL

SURVEYS SOUTHWEST LTD agent(s) for PATRICK APODACA request(s) the above action(s) for all or a portion of Lot(s) 23-26, Block(s) 2, **LA MESA ADDITION,** zoned R-T, located on DOMINGO RD NE BETWEEN ALCAZAR ST NE AND CHAMA ST NE containing approximately 0.6198 acre(s). (K-19) **INDEFINITELY DEFERRED AT THE AGENT'S REQUEST.**

11. **Project# 1006784**
07DRB-70219 MINOR - PRELIMINARY/ FINAL PLAT APPROVAL

SURVEYS SOUTHWEST LTD agent(s) for RICHARD & JOANNE MCGRATH request(s) the above action(s) for all or a portion of Lot(s) 6 & 7, Block(s) 25 together with VACATED RIDGECREST DR SE, **RIDGECREST ADDITION,** zoned R-1, located on RIDGECREST DR SE BETWEEN MONROE PL SE AND PAMPAS DR SE (L-17) **PRELIMINARY AND FINAL PLAT WAS APPROVED WITH FINAL SIGN OFF DELEGATED TO PLANNING FOR THE AGIS DXF FILE.**

12. **Project# 1005590**
07DRB-70211 MINOR - PRELIMINARY/ FINAL PLAT APPROVAL

HIGH MESA CONSULTING GROUP agent(s) for ALBUQUERQUE PUBLIC SCHOOLS FACILITIES DESIGN & CONSTRUCTION request(s) the above action(s) for all or a portion of Tract(s) A & B, **SUSIE RAYOS MARMON ELEMENTARY CSHOOL,** zoned R-D 15 DU/A, located on ILIFF RD NW BETWEEN 72th ST NW AND 68th ST NW containing approximately 14.981 acre(s). (H-10) **PRELIMINARY AND FINAL PLAT WAS APPROVED WITH FINAL SIGN OFF DELEGATED TO PLANNING FOR THE AGIS DXF FILE.**

13. **Project# 1002962**
07DRB-70224 MINOR - PRELIMINARY/ FINAL PLAT APPROVAL

BOHANNAN HUSTON INC agent(s) for CANTATA AT THE TRAILS, INC. request(s) the above action(s) for all or a portion of Tract(s) A, B, & C, **CANTATA AT THE TRAILS, UNIT 2,** zoned SU-2, SU-1 FOR PARK & SU2 FOR UR, located on OAKRIDGE ST NW BETWEEN WOODMONT AVE NW AND PASEO DEL NORTE NW containing approximately 20.7395 acre(s). (C-9) **PRELIMINARY AND FINAL PLAT WAS APPROVED WITH FINAL SIGN OFF DELEGATED TO CITY ENGINEER FOR CROSS LOT DRAINAGE EASEMENT AND TO PLANNING FOR THE SOLAR COLLECTOR LANGUAGE ON THE PLAT, AGIS DXF FILE AND TO RECORD.**

14. **Project# 1006788**
07DRB-70223 MINOR - PRELIMINARY/ FINAL PLAT APPROVAL

BOHANNAN HUSTON INC agent(s) for KKY PROPERTIES, LLC request(s) the above action(s) for all or a portion of Lot(s) 10-A, Tract(s) B-3-A-1 (to beknown as **LOT 10-A-1 WASHINGTON BUSINESS PARK**) zoned SU-2/M-1, located on WASHINGTON ST NE BETWEEN WASHINGTON PL NE AND ALAMEDA BLVD NE containing approximately 5.9162 acre(s). (C-17) **PRELIMINARY AND FINAL PLAT WAS APPROVED WITH FINAL SIGN OFF DELEGATED TO PLANNING FOR THE SOLAR COLLECTOR LANGUAGE, ENVIRONMENTAL HEALTH'S SIGNATURE, TO BE SURE SIDEWALKS EXISTING, AGIS DXF FILE AND TO RECORD.**

15. **Project# 1000029**
07DRB-70225 SIDEWALK WAIVER

BOHANNAN HUSTON INC agent(s) for SAWMILL COMMUNITY LAND TRUST request(s) the above action(s) for all or a portion of **ARBOLERA DE VIDA PHASE 2B,** zoned SU2-M1, S-1, located on 18TH ST NW BETWEEN AGUA FRESCA NW AND MIS ABUELITOS DR NW containing approximately 23.8439 acre(s). (H-13) **THE SIDEWALK WAIVER WAS APPROVED AS SHOWN ON EXHIBIT C IN THE PLANNING FILE.**

16. **Project# 1004355**
07DRB-70230 MINOR - PRELIMINARY/ FINAL PLAT APPROVAL

WILSON AND COMPANY INC agent(s) for KB HOMES NEW MEXICO request(s) the above action(s) for all or a portion of Lot(s) 1-4, Block(s) 2, Lot(s) 1-4, Block(s) 3, **VISTA VIEJA SUBDIVISION, UNIT 2,** zoned R-D, located on VISTA TERRAZA DR NW BETWEEN BOUVARDIA RD NW AND MOCK HEATHER RD NW containing approximately 1.35 acre(s). (D-9) **PRELIMINARY AND FINAL PLAT WAS APPROVED WITH FINAL SIGN OFF DELEGATED TO PLANNING FOR THE SOLAR COLLECTOR LANGUAGE, REAL PROPERTY'S SIGNATURE ON THE PLAT, AGIS DXF FILE AND TO RECORD.**

17. **Project# 1004607**
07DRB-70229 MINOR - PRELIMINARY/ FINAL PLAT APPROVAL

WILSON & COMPANY INC agent(s) for SALLS BROTHERS CONSTRUCTION INC request(s) the above action(s) for all or a portion of Lot(s) 8-11, Block(s) 12 & Lot(s) 10-13, Block(s) 14 of Unit(s) 3 and Lot(s) 1-6, Block(s) 20 of Unit 4, **VISTA VIEJA SUBDIVSION,** zoned R-D, located on VISTA TERRAZA DR NW BETWEEN BOUVARDIA RD NW AND MOCK HEATHER RD NW containing approximately 2.57 acre(s). (D-9) **PRELIMINARY AND FINAL PLAT WAS APPROVED WITH FINAL SIGN OFF DELEGATED TO PLANNING FOR THE SOLAR COLLECTOR LANGUAGE, REAL PROPERTY'S SIGNATURE ON THE PLAT, AGIS DXF FILE AND TO RECORD.**

18. **Project# 1005185**
07DRB-70222 MAJOR - FINAL PLAT APPROVAL

HARRIS SURVEYING INC agent(s) for "W" INVESTMENTS request(s) the above action(s) for all or a portion of Parcel 2-A-1, **LAND OF EDMUND I RADY,** (to be known as **VILLA LOMA ESTATES**) zoned C-2, located on MONTGOMERY BLVD NE BETWEEN TRAMWAY BLVD NE AND BERMUDA RD NE containing approximately 2.6337 acre(s). (F-22) **FINAL PLAT WAS APPROVED WITH FINAL SIGN OFF DELEGATED TO PLANNING FOR THE SOLAR COLLECTOR LANGUAGE, HOMEOWNER ASSOCIATION PRESIDENT'S SIGNATURE ON THE PLAT, AGIS DXF FILE AND TO RECORD.**

19. **Project# 1005482**
07DRB-70228 MINOR - PRELIMINARY/ FINAL PLAT APPROVAL

DOUG SMITH SURVEYING agent(s) for ROBERT THOMAS request(s) the above action(s) for all or a portion of Lot(s) 2 & 3, **MIRA MESA ESTATES,** zoned C-2, located on HANOVER RD NW BETWEEN TELSTAR NW AND 64TH ST NW containing approximately 4.9993 acre(s). (J-10) **PRELIMINARY AND FINAL PLAT WAS APPROVED WITH FINAL SIGN OFF DELEGATED TO PLANNING FOR THE AGIS DXF FILE AND TO RECORD.**

20. **Project# 1006785**
07DRB-70220 MINOR - PRELIMINARY/ FINAL PLAT APPROVAL

WAYJOHN SURVEYING INC agent(s) for BARTON DARROW request(s) the above action(s) for all or a portion of Lot(s) B-1 & B-2, Block(s) 1, **MESA COURT ADDITION,** zoned R-3, located on HERMOSA DR SE BETWEEN CARLISLE PL SE AND SMITH AVE SE containing approximately 0.3344 acre(s). (L-16) **PRELIMINARY AND FINAL PLAT WAS APPROVED WITH FINAL SIGN OFF DELEGATED TO PLANNING TO RECORD.**

21. **Project# 1003674**
07DRB-70075 MINOR - PRELIMINARY/ FINAL PLAT APPROVAL

TERRAMETRICS OF NEW MEXICO agent(s) for LLAVE DEVELOPMENT INC request(s) the above action(s) for all or a portion of Tract(s) A, RICH COURT SUBDIVISION (to be known as **Lot(s) 7, 8, & 9 and Tract(s) A-1, RICH COURT SUBDIVISION**) zoned R-D 3DU/A, located on ALAMEDA AVE NE between BARSTOW ST NE and VENTURA ST NE containing approximately 1.0376 acre(s). *[Deferred from 06/27/07]* (C-20) **PRELIMINARY AND FINAL PLAT WAS APPROVED WITH FINAL SIGN OFF DELEGATED TO CITY ENGINEER FOR AMAFCA'S SIGNATURE, MAINTANENCE AND BENEFICIARIES OF ALL ACCESS EASEMENTS, ACCESS EASEMENTS TO LOT A-1, SANITARY SEWER EASEMENTS TO FUTURE CUL-DE-SAC AND STREET AND TO PLANNING FOR THE SOLAR COLLECTOR LANGUAGE ON THE PLAT AND TO RECORD.**

22. **Project # 1003800**
07DRB-70212 MINOR - FINAL PLAT APPROVAL

LLAVE DEVELOPMENT INC. request(s) the above action(s) for all or any portion of Lot(s) 1-4, Block(s) 2, Tract(s) 3, NORTH ALBUQUERQUE ACRES, UNIT 3 (to be known as **LA CUEVITA OESTE**) zoned R-D residential and related uses zone, developing area located on EAGLE ROCK NE between BARSTOW NE and VENTURA NE containing approximately 4 acre(s). [REF: 05DRB01906, 05DRB01907, 05DRB01908] *[Deferred from 08/29/07]* (C-20) **FINAL PLAT WAS APPROVED WITH FINAL SIGN OFF DELEGATED TO PLANNING TO RECORD.**

NO ACTION IS TAKEN ON THESE CASES:
APPLICANT - AGENT IS REQUIRED TO BE AT THE MEETING

23. **Project# 1006783**
07DRB-70218 SKETCH PLAT REVIEW AND COMMENT

RUDY RAEL request(s) the above action(s) for all or a portion of Lot(s) B-1, **ROZZI,** zoned R-1, located on MOUNTAIN RD NW BETWEEN RIO GRANDE BLVD NW AND MONTOYA RD NW containing approximately 0.21 acre(s). (J-12) **THE ABOVE REQUEST WAS REVIEWED AND COMMENTS WERE GIVEN.**

Other Matters: None.

ADJOURNED: 12:10 P.M.

DRB PUBLIC HEARING SIGN IN SHEETS

DEF

PROJECT #: 1005070 **AGENDA#** 6 **DATE:** 09/05/07

1. Name: _____ Address: _____ Zip: _____
2. Name: _____ Address: _____ Zip: _____
3. Name: _____ Address: _____ Zip: _____
4. Name: _____ Address: _____ Zip: _____
5. Name: _____ Address: _____ Zip: _____
6. Name: _____ Address: _____ Zip: _____
7. Name: _____ Address: _____ Zip: _____
8. Name: _____ Address: _____ Zip: _____
9. Name: _____ Address: _____ Zip: _____
10. Name: _____ Address: _____ Zip: _____
11. Name: _____ Address: _____ Zip: _____
12. Name: _____ Address: _____ Zip: _____
13. Name: _____ Address: _____ Zip: _____
14. Name: _____ Address: _____ Zip: _____
15. Name: _____ Address: _____ Zip: _____
16. Name: _____ Address: _____ Zip: _____
17. Name: _____ Address: _____ Zip: _____

CITY OF ALBUQUERQUE

PLANNING DEPARTMENT
DEVELOPMENT AND BUILDING SERVICES
HYDROLOGY DEVELOPMENT SECTION

DEVELOPMENT REVIEW BOARD – SPEED MEMO

DRB CASE NO/PROJECT NO: 1005070 **AGENDA ITEM NO: 6**

SUBJECT:

Preliminary Plat
Sidewalk Deferral
Sidewalk Waiver

ACTION REQUESTED:

REV/CMT: ( ) **APPROVAL: (X)** **SIGN-OFF: ( )** **EXTN: ( )** **AMEND: ( )**

ENGINEERING COMMENTS:

P.O. Box 1293

Albuquerque

New Mexico 87103

www.cabq.gov

No objection to Sidewalk Waiver or Sidewalk Deferral request.
An approved drainage report must be on file prior to Preliminary Plat approval.

DEF TO 09/26

RESOLUTION:

APPROVED __; DENIED __; DEFERRED X; COMMENTS PROVIDED __; WITHDRAWN __

DELEGATED: **(SEC-PLN) (SP-SUB) (SP-BP) (FP)** TO: **(UD) (CE) (TRANS) (PRKS) (PLNG)**

SIGNED: Bradley L. Bingham **DATE:** SEPTEMBER 5, 2007
City Engineer / AMAFCA Designee 505-924-3986
(C-09/D001E - TAOS AT THE TRAILS, UNIT 2 – COMMENTS SENT 8/24/06, NO RESUBMITTAL RECEIVED)

DEVELOPMENT REVIEW BOARD
ACTION SHEET

Plaza del Sol Hearing Room, Basement, Plaza del Sol Building

August 22, 2007 9:00 A.M.
MEMBERS:

Sheran Matson, AICP, DRB Chair
Sandra Handley, Administrative Assistant

Wilfred Gallegos, Transportation Development
Brad Bingham, Alternate City Engineer
Roger Green, ABCWUA
Christina Sandoval, Parks & Recreation

****

NOTE: UNLESS ANNOUNCED DURING THE MEETING, THE DEVELOPMENT REVIEW BOARD WILL NOT TAKE A LUNCH BREAK.

NOTE: INDIVIDUALS WITH DISABILITIES WHO NEED SPECIAL ASSISTANCE TO PARTICIPATE AT THIS MEETING SHOULD CONTACT CLAIRE SENOVA, PLANNING DEPARTMENT, AT 924-3946. HEARING IMPAIRED USERS MAY CONTACT HER VIA THE NEW MEXICO RELAY NETWORK BY CALLING TOLL-FREE:1-800-659-8331.

NOTE: REQUESTS FOR DEFERRAL OF CASES WILL BE DISCUSSED BY THE BOARD AND THE APPLICANT AND/OR AGENT AT THE BEGINNING OF THE AGENDA. BOTH PARTIES MUST AGREE UPON THE DATE OF DEFERRAL. IF THE APPLICANT/AGENT IS NOT PRESENT, THE ADMINISTRATIVE ASSISTANT MUST RECEIVE A LETTER, PRIOR TO THE HEARING DATE, REQUESTING A SPECIFIC DEFERRAL DATE. THE BOARD WILL DISCUSS AND MAKE A DECISION AT THE HEARING. THE APPLICANT/AGENT WILL THEN BE INFORMED OF THE DEFERRAL DATE AND REASON.

A. Call to Order: 9:00 A.M. Adjourned: 11:15 A.M.
B. Changes and/or Additions to the Agenda
C. New or Old Business

NOTE: IF THE APPLICANT/AGENT IS NOT PRESENT WHEN THEIR REQUEST IS CALLED, THEN THE REQUEST MAY BE INDEFINITELY DEFERRED ON A NO SHOW.

CASES WHICH REQUIRE PUBLIC NOTIFICATION
MAJOR SUBDIVISIONS, VACATIONS, SIA EXTENSIONS AND SITE DEVELOPMENT PLANS

1. **Project# 1003859**
07DRB-70161 MAJOR - 2YR SUBD IMP AGMT (2YR SIA)

BOHANNAN HUSTON INC agent(s) for SILVERLEAF VENTURES LLC request(s) the above action(s) for all or a portion of Tract(s) 1-9, **NORTH ANDALUCIA AT LA LUZ,** zoned SU-1 for C-2, O-1 & PRD, located on COORS BLVD NW BETWEEN MONTANO RD NW AND LEARNING RD NW containing approximately 50.77 acre(s). (E-12 & F-12) **TWO-YEAR EXTENSION OF THE SIA WAS APPROVED.**

2. **Project# 1004355**
07DRB-70146 VACATION OF PUBLIC RIGHT-OF-WAY

WILSON AND COMPANY INC agent(s) for KB HOME NEW MEXICO request(s) the above action(s) for all or a portion of **VISTA VIEJA, UNIT 2,** zoned R-D, located on VISTA TERRAZA DR NW BETWEEN BOUVARDIA RD NW AND MOCK HEATHER RD NW. (D-9) **THE VACATION WAS APPROVED AS SHOWN ON EXHIBIT B IN THE PLANNING FILE PER SECTION 14-14-7-2(A)(1) AND (B) (1)(3) OF THE SUBDIVISION ORDINANCE.**

3. **Project# 1004607**
07DRB-70147 VACATION OF PUBLIC RIGHT-OF-WAY

WILSON AND COMPANY INC agent(s) for KB HOME NEW MEXICO request(s) the above action(s) for all or a portion of Block(s) 12 & 14, 20, **VISTA VIEJA, UNITS 3 & 4,** zoned R-D, located on VISTA TERRAZA DR NW BETWEEN BOUVARDIA RD NW AND MOCK HEATHER RD NW (D-9) **THE VACATION WAS APPROVED AS SHOWN ON EXHIBIT B IN THE PLANNING FILE PER SECTION 14-14-7-2(A)(1) AND (B) (1)(3) OF THE SUBDIVISION ORDINANCE.**

4. **Project# 1002739**
07DRB-70148 VACATION OF PUBLIC EASEMENT
07DRB-70149 MAJOR - PRELIMINARY PLAT APPROVAL
07DRB-70150 MINOR - SDP FOR SUBDIVISION
07DRB-70151 SUBDN DESIGN VARIANCE FROM MIN DPM STDS
07DRB-70152 SIDEWALK WAIVER
07DRB-70153 MINOR - TEMP DEFR SWDK CONST

MARK GOODWIN AND ASSOCIATES PA agent(s) for KB HOME NEW MEXICO INC. request(s) the above action(s) for all or a portion of Parcel(s) 4 & 6, **ANDERSON HEIGHTS, UNIT 4 & 6,** zoned R-D, located on 118th ST NW BETWEEN COLONEL AVE NW AND AMOLE MESA NW containing approximately 56.8675 acre(s). *[Deferred from 08/15/07]* (N-8) **THE VACATION WAS APPROVED AS SHOWN ON EXHIBIT B IN THE PLANNING FILE PER SECTION 14-14-7-2(A)(1) AND (B) (1)(3) OF THE SUBDIVISION ORDINANCE. WITH AN APPROVED GRADING PLAN ENGINEER STAMP DATED 07/20/07, THE PRELIMINARY PLAT WAS APPROVED. THE SITE DEVELOPMENT PLAN FOR SUBDIVISION WAS APPROVED WITH FINAL SIGN-OFF DELEGATED TO PLANNING FOR THE SOLAR COLLECTOR LANGUAGE AND FOR 3 COPIES OF THE PLAN. A SUBDIVISION DESIGN VARIANCE FROM MINIMUM DPM DESIGN STANDARDS WAS APPROVED AS SHOWN ON EXHIBIT D IN THE PLANNING FILE. THE SIDEWALK WAIVER AND THE TEMPORARY DEFERRAL OF CONSTRUCTION OF SIDEWALKS WERE APPROVED AS SHOWN OF EXHIBIT C.**

5. **Project# 1006516**
07DRB-70030 BULK LAND VARIANCE
07DRB-70031 MAJOR - PRELIMINARY PLAT APPROVAL
07DRB-70034 VACATION OF PUBLIC EASEMENT
07DRB-70032 MINOR - TEMP DEFR SWDK CONST
07DRB-70033 SIDEWALK WAIVER
07DRB-70085 MINOR-PRELIM&FINAL PLAT APPROVAL

BOHANNAN HUSTON INC agent(s) for MESA DEL SOL, LLC request(s) the above action(s) for all or a portion of Tract(s) 4A, **MESA DEL SOL,** zoned SU-2/PC, located on UNIVERSITY BLVD SE BETWEEN SOLAR MESA AVE. SE AND BOBBY FOSTER SE containing approximately 114.7792 acre(s). *[Deferred from 06/27/07, 07/25/07, 07/22/07 & 08/22/07]* (R-15, R-16, S-15 & S-16) **DEFERRED AT THE AGENT'S REQUEST TO 09/26/07.**

6. **Project # 1005070**
06DRB-01154 Major-Preliminary Plat Approval
06DRB-01156 Minor-Sidewalk Waiver
06DRB-01155 Minor-Temp Defer SDWK

SURV-TEK INC & WILSON & COMPANY agent(s) for THE TRAILS LLC request(s) the above action(s) for all or a portion of Tract(s) 8, THE TRAILS, UNIT 2 (to be known as **TAOS @ THE TRAILS, UNIT 2**) zoned SU-2-SRLL, located on WOODMONT AVE NW, between UNIVERSE BLVD NW and RAINBOW BLVD NW containing approximately 9 acre(s). *[Deferred from 9/6/06, 9/13/06, 9/27/06, 10/11/06, 10/25/06, 11/29/06, 12/20/06, 1/24/07, 4/18/07, 6/20/07, 7/18/07 & 08/22/07]* (C-9) **Deferred at the agent's request to 09/05/07.**

SITE DEVELOPMENT PLANS (EPC FINAL SIGN-OFF) AMENDED PLANS AND MASTER DEVELOPMENT PLANS (CITY COUNCIL FINAL SIGN-OFF)

7. **Project# 1004622**
07DRB-70197 EPC APPROVED SDP FOR BUILD PERMIT

GEORGE RAINHART ARCHITECTS agent(s) for NEW MEXICO EDUCATORS FEDERAL CREDIT UNION request(s) the above action(s) for all or a portion of Lot(s) 18, PARCELS K, M & N, Tract(s) A, Block(s) 21, **NORTH ALBUQUERQUE ACRES, Unit(s) A,** zoned SU-2/C-1, located on PASEO DEL NORTE NE BETWEEN BARSTOW NE AND WYOMING BLVD NE containing approximately 1.45 acre(s). *[Deferred from 08/22/07]* **[Anna DiMambro, EPC Planner]** (D-19) **DEFERRED AT THE AGENT'S REQUEST TO 08/29/07.**

8. **Project# 1005484**
07DRB-70196 EPC APPROVED SDP FOR BUILD PERMIT

MULLEN HELLER ARCHITECTURE agent(s) for CAT STEVENS LLC request(s) the above action(s) for all or a portion of Tract(s) H-6A6A2A1, **RIVERVIEW PARCELS,** zoned SU-1 FOR IP USES, located on GOLF COURSE RD NW BETWEEN PASEO DEL NORTE NW AND SHELLY ROSE NW containing approximately 0.9607 acre(s). **[Carol Toffaleti, EPC Planner]** (C-12) **THE SITE PLAN FOR BUILDING PERMIT WAS APPROVED WITH FINAL SIGN OFF DELEGATED TO TRANSPORTATION DEVELOPMENT FOR SIDEWALK EASEMENT AND TO PLANNING FOR 3 COPIES.**

9. **Project# 1005389**
07DRB-70189 MINOR - SDP FOR BUILDING PERMIT

SADLER CONSTRUCTION agent(s) for ALTUSA LLC request(s) the above action(s) for all or a portion of Tract(s) 7, **LAS LOMITAS BUSINESS PARK,** zoned SU-1/IP, located on EL PUEBLO NE BETWEEN EDITH NE AND JEFFERSON NE containing approximately 1.7015 acre(s). (D-16) **WITHDRAWN AT THE AGENT'S REQUEST.**

10. **Project# 1005282**
07DRB-70170 EPC APPROVED SDP FOR BUILD PERMIT

ANISSA CONSTRUCTION INC agent(s) for MIKE HOSNI of M & F AUTO PARKING GARAGE request(s) the above action(s) for all or a portion of Lot(s) A-26-B1, CASY SUBDIVISION, zoned SU-1 FOR C-2 USES, located on COORS BETWEEN QUAIL NW AND PHEASANT NW containing approximately 2.4334 acre(s). **[Catalina Lehner, EPC Case Planner]** *[Deferred from 08/15/07]* (G-11) **THE SITE PLAN FOR BUILDING PERMIT WAS APPROVED WITH FINAL SIGN OFF DELEGATED TO PLANNING FOR CATALINA LEHNER'S INITIALS AND 3 COPIES OF THE PLAN.**

MINOR PLATS, FINAL (MAJOR) PLATS, AMENDED PLATS AND PLANS

11. **Project# 1005415**
07DRB-70188 MINOR - PRELIMINARY/ FINAL PLAT APPROVAL

JACKS HIGH COUNTRY INC agent(s) for LAWRENCE SEGURA request(s) the above action(s) for all or a portion of Tract(s) 43B1 ,43C1 & 43D1, TOWN OF ALBUQUERQUE GRANT (to be known as **LANDS OF JODI AND LAWRENCE SEGURA,** zoned RA-2, located on CARLOTA NW BETWEEN GABALDON RD NW AND LOS LUCEROS NW containing approximately 0.981 acre(s). (H-12) **PRELIMINARY AND FINAL PLAT WAS APPROVED WITH FINAL SIGN OFF DELEGATED TO PLANNING FOR AGIS DXF FILE AND TO RECORD THE PLAT.**

12. **Project# 1003125**
07DRB-70192 MINOR - PRELIMINARY/ FINAL PLAT APPROVAL

MOLZEN-CORBIN & ASSOCIATES agent(s) for CITY OF ALBUQUERQUE/AVIATION & ECLIPSE AVIATION INC request(s) the above action(s) for all or a portion of Tract(s) D-1 & S-1, **LANDS OF DOUBLE EAGLE II AIRPORT AEROSPACE TECHNOLOGY PARK,** zoned SU-1/ AIRPORT AND RELATED USES, located on DOUBLE EAGLE II AIRPORT NW BETWEEN PASEO DEL VOLCAN NW AND SHOOTING RANGE PARK RD NW containing approximately 251 acre(s). (F-G/6). **PRELIMINARY AND FINAL PLAT WAS APPROVED WITH FINAL SIGN OFF DELEGATED TO PLANNING FOR AGIS DXF FILE AND TO RECORD THE PLAT**

13. **Project# 1003613**
07DRB-70193 MAJOR - FINAL PLAT APPROVAL

THOMPSON ENGINEERING CONSULTANTS, INC agent(s) for SUNSET VILLA, LLC request(s) the above action(s) for all or a portion of Lot(s) 11, 1-4, Tract(s) 34 (to be known as **SUNSET VILLA)** zoned SU-1 for PRD, located on SUNSET GARDENS RD SW BETWEEN ATRISCO RD SW AND SUNSET GARDENS RD SW containing approximately 14.7 acre(s). (K-12) **PRELIMINARY AND FINAL PLAT WAS APPROVED WITH FINAL SIGN OFF DELEGATED TO CITY ENGINEER FOR MRGCD SIGNATURE, REVISE NOTE 11, SHOW ACCESS EASEMENT TO TRACT 11, DEDICATION ON SUNSET GARDENS TO MOVE MRGCD EASEMENT AND TO PLANNING TO RECORD THE PLAT.**

14. **Project# 1002837**
07DRB-70191 MINOR - PRELIMINARY/ FINAL PLAT APPROVAL

SURVEYS SOUTHWEST LTD agent(s) for BARBARA JARVIS request(s) the above action(s) for all or a portion of Lot(s) 12 & 13, Block(s) 3, **BUENA VISTA HEIGHTS,** zoned SU-2/UC, located on LEAD AVE SE BETWEEN SILVER SE AND YALE SE containing approximately 0.326 acre(s). (K-15) **PRELIMINARY AND FINAL PLAT WAS APPROVED WITH FINAL SIGN OFF DELEGATED TO TRANSPORTATION DEVELOPMENT FOR ISSUE ON LEAD AVENUE AND TO PLANNING FOR COPY OF THE RECORDED PLAT.**

15. **Project# 1006742**
07DRB-70194 MINOR - PRELIMINARY/ FINAL PLAT APPROVAL

SURVEYS SOUTHWEST LTD agent(s) for JOE OLIVAS request(s) the above action(s) for all or a portion of Lot(s) 1 & 10, Block(s) 14, **EAST CENTRAL BUSINESS ADDITION,** with a portion of vacated Skyline Rd NE, zoned C-2, located on DOROTHY ST NE BETWEEN LINN AVE NE AND MARTHA ST NE containing approximately 0.5527 acre(s). (L-21) **PRELIMINARY AND FINAL PLAT WAS APPROVED WITH FINAL SIGN OFF DELEGATED TO TRANSPORTATION DEVELOPMENT FOR 15-FOOT RADIUS ON LINN AND DOROTHY AND COPY OF THE RECORDED PLAT.**

16. **Project# 1006549**
07DRB-70195 MINOR - PRELIMINARY/ FINAL PLAT APPROVAL

SURVEYS SOUTHWEST LTD agent(s) for BENCOR request(s) the above action(s) for all or a portion of Tract(s) Z, **MILLS & BOREN SUBDIVISION,** zoned C-2, located on CARLISLE BLVD NE BETWEEN MENAUL BLVD AND SOLANO NE containing approximately 1.66 acre(s). (H-17) **THE PRELIMINARY PLAT WAS APPROVED. THE FINAL PLAT WAS INDEFINITELY DEFERRED FOR THE SIA.**

17. **Project# 1005160**
07DRB-70178 MINOR - PRELIMINARY/ FINAL PLAT APPROVAL

SURVEYS SOUTHWEST LTD agent(s) for MARK GONZALES request(s) the above action(s) for all or a portion of Lot(s) 2-A & 4-A, Tract(s) 246, **JESUS ROMERO ADDITION, UNIT 2,** and Tract 246, MRGCD Map 38, zoned C-1 W/CONDITIONAL USE FOR DWELLING UNITS, located on RIO GRANDE BLVD NW BETWEEN HOLLYWOOD AVE NW AND SOTO NW containing approximately 0.4309 acre(s). *[Deferred from 08/15/07]* (J-13) **PRELIMINARY AND FINAL PLAT WAS APPROVED WITH FINAL SIGN OFF DELEGATED TO PLANNING FOR CONDITIONAL USE REVISION, AGIS DXF FILE AND COPY OF THE RECORDED PLAT.**

18. **Project # 1004387**
07DRB-00335 Final Plat Approval

SURVEYS SOUTHWEST LTD agent(s) for JUDITH C SCHAAB request(s) the above action(s) for all or any portion of Lot(s) 31-35, Block(s) 12, **COUNTRY CLUB ADDITION,** together with a portion of LAS LOMAS RD NE, zoned O-1 located on LAS LOMAS RD NE between ENCINO PL NE and CEDAR CT NE containing approximately 1 acre(s). [REF: 06DRB00644, 05DRB01332] *[Deferred from 04/11/07, Indef defer 4/18/07]* (J-15) **THE FINAL PLAT WAS APPROVED WITH FINAL SIGN OFF DELEGATED TO PLANNING FOR REAL PROPERTY'S SIGNATURE AND COPY OF THE RECORDED PLAT.**

19. **Project #1003828**
07DRB-00717 MINOR - PRELIMINARY/ FINAL PLAT APPROVAL

WILLIAM T CANIGLIA, agent(s) for CANDELARIA VILLAGE COMPANY request(s) the above action(s) for all or a portion of Lot(s) 38, **CANDELARIA VILLAGE**, zoned R-1, located on 12TH ST NW and DON FRANCISCO PL NW containing approximately 0.338 acre(s). *[Defer from 06/20/07, 7/11/07 & 08/22/07]* (G-13) **Deferred at the agent's request to 10/17/07.**

20. **Project# 1003445**
07DRB-70054 MINOR - PRELIMINARY/ FINAL PLAT APPROVAL

BOHANNAN HUSTON INC agent(s) for FOUNTAIN HILLS PLAZA LLC request(s) the above action(s) for Tract(s) B-1-A, C-1-A, D-1-A & Lot(s) 6-A-1-A, A and 10-A-2, Block(s) D, Unit 1, ALBUQUERQUE WEST, **FOUNTAIN HILLS** and Tract(s) B, RICHLAND HILLS, UNIT 1, zoned SU-1 FOR IP USES W/EXCEPTIONS & PDA TO INCLUDE C-3 USES, located on NUNZIO AVE NW between PARADISE BLVD NW and PASEO DEL NORTE NW containing approximately 39.9074 acre(s). *[Defer from 06/20/07]* [REF: 07DRB00261] (C-12) **PRELIMINARY AND FINAL PLAT WAS APPROVED WITH FINAL SIGN OFF DELEGATED TO PLANNING FOR SITE PLAN FOR SUBDIVISION AMENDMENT AND TO RECORD THE PLAT.**

21. **Project# 1006715**
07DRB-70169 MINOR - PRELIMINARY/ FINAL PLAT APPROVAL

JACK'S HIGH COUNTRY INC. agent(s) for ALVIN & NANCY ANDERSEN request(s) the above action(s) for all or a portion of Lot(s) 11, **RINCON DEL RIO ADDITION,** zoned RA-2, located on RINCON DEL RIO CT NW BETWEEN TRELLIS DR NW AND GLENWOOD NW containing approximately 0.4719 acre(s). *[Deferred from 08/08/07,08/15/07 & 08/22/07]* (G-12) **Deferred at the agent's request to 08/29/07.**

22. **Project# 1003692**
07DRB-70035 MINOR - PRELIMINARY/ FINAL PLAT APPROVAL

WILSON AND COMPANY INC agent(s) for ALBUQUERQUE PUBLIC SCHOOLS request(s) the above action(s) for all or a portion of Tract(s) A, B, AND C, LANDS OF ALBUQUERQUE PUBLIC SCHOOLS (to be known as **HEIGHTS COMMUNITY CENTER**) zoned SU-2 for O-1, located on BUENA VISTA AVE SE BETWEEN ST. CYR AVE SE AND COAL AVE SE containing approximately 7.916 acre(s)(K-15) *[Deferred from 6/13/07 & 08/22/07. Indef deferred on 06/20/07]* **PRELIMINARY AND FINAL PLAT WAS APPROVED WITH FINAL SIGN OFF DELEGATED TO PLANNING FOR THE SOLAR COLLECTOR LANGUAGE ON THE PLAT AND TO RECORD.**

23. **Project# 1006507**
07DRB-70025 MINOR - FINAL PLAT APPROVAL

COMMUNITY SCIENCES CORP agent(s) for K & M DEVELOPMENT INC request(s) the above action(s) for all or a portion of Lot(s) 17, 18, 19 & 20, Block(s) 30, RAYNOLDS ADDITION (to be known as **14TH & COAL SUBDIVISION, UNIT 1)** zoned SU-2/MFR, located on 14TH ST SW BETWEEN IRON SW AND LEAD SW containing approximately 0.33 acre(s). [REF: DRB 1005244] *[Indef deferred on 06/20/07]* (K-13) **PRELIMINARY AND FINAL PLAT WAS APPROVED WITH FINAL SIGN OFF DELEGATED TO PLANNING FOR THE SOLAR COLLECTOR LANGUAGE ON THE PLAT, AGIS DXF FILE AND TO RECORD.**

24. **Project# 1006509**
07DRB-70026 MINOR - FINAL PLAT APPROVAL

COMMUNITY SCIENCES CORP agent(s) for K & M DEVELOPMENT INC. request(s) the above action(s) for all or a portion of Lot(s) 13, 14, 15, 16, 17, 18 AND 19, Block(s) 29, HUNING CASTLE ADDITION (to be known as **14TH & COAL SUBDIVISION, UNIT 2**) zoned SU-2 FOR MFR, located on 14TH ST SW BETWEEN IRON SW AND LEAD SW containing approximately 0.68 acre(s). [REF: 1005244] *[Indef deferred on 06/20/07]* (K-19)) **PRELIMINARY AND FINAL PLAT WAS APPROVED WITH FINAL SIGN OFF DELEGATED TO PLANNING FOR THE SOLAR COLLECTOR LANGUAGE ON THE PLAT, AGIS DXF FILE AND TO RECORD.**

NO ACTION IS TAKEN ON THESE CASES:
APPLICANT - AGENT IS REQUIRED TO BE AT THE MEETING

25. **Project# 1005094**
07DRB-70190 SKETCH PLAT REVIEW AND COMMENT

ANTONIO BILOTTO request(s) the above action(s) for all or a portion of Lot(s) 7 & 8, Block(s) A, **GRANDE HEIGHTS SUBDIVISION,** zoned R-1, located on WARD CT NW BETWEEN VISTA GRANDE NW AND SEQUOIA CT NW containing approximately 1.573 acre(s). (G-11) **THE ABOVE REQUEST WAS REVIEWED AND COMMENTS WERE GIVEN.**

26. Approval of the Development Review Board Minutes for July 25, 2007. **THE DRB MINUTES FOR JULY 25, 2007 WERE APPROVED BY THE BOARD.**

Other Matters:

ADJOURNED: 11:15 A.M.

DEVELOPMENT REVIEW BOARD
Action Sheet

Plaza del Sol Hearing Room, Basement, Plaza del Sol Building

July 18, 2007 9:00 A.M.

MEMBERS:

Sheran Matson, AICP, DRB Chair
Sandra Handley, Administrative Assistant

Wilfred Gallegos, Transportation Development
Brad Bingham, Alternate City Engineer
Roger Green, ABCWUA
Christina Sandoval, Parks & Recreation

****

NOTE: UNLESS ANNOUNCED DURING THE MEETING, THE DEVELOPMENT REVIEW BOARD WILL NOT TAKE A LUNCH BREAK.

NOTE: INDIVIDUALS WITH DISABILITIES WHO NEED SPECIAL ASSISTANCE TO PARTICIPATE AT THIS MEETING SHOULD CONTACT CLAIRE SENOVA, PLANNING DEPARTMENT, AT 924-3946. HEARING IMPAIRED USERS MAY CONTACT HER VIA THE NEW MEXICO RELAY NETWORK BY CALLING TOLL-FREE:1-800-659-8331.

NOTE: REQUESTS FOR DEFERRAL OF CASES WILL BE DISCUSSED BY THE BOARD AND THE APPLICANT AND/OR AGENT AT THE BEGINNING OF THE AGENDA. BOTH PARTIES MUST AGREE UPON THE DATE OF DEFERRAL. IF THE APPLICANT/AGENT IS NOT PRESENT, THE ADMINISTRATIVE ASSISTANT MUST RECEIVE A LETTER, PRIOR TO THE HEARING DATE, REQUESTING A SPECIFIC DEFERRAL DATE. THE BOARD WILL DISCUSS AND MAKE A DECISION AT THE HEARING. THE APPLICANT/AGENT WILL THEN BE INFORMED OF THE DEFERRAL DATE AND REASON.

A. Call to Order: 9:00 A.M. Adjourned:
B. Changes and/or Additions to the Agenda
C. New or Old Business

CASES WHICH REQUIRE PUBLIC NOTIFICATION
MAJOR SUBDIVISIONS, VACATIONS, SIA EXTENSIONS AND SITE DEVELOPMENT PLANS

1.	**Project# 1002858** 07DRB-70068 MAJOR - 2YR SUBD IMP AGMT (2YR SIA)	MARK GOODWIN & ASSOCIATES agent(s) for ANDERSON HILLS LLC request(s) the above action(s) for all or a portion of Parcel A-1 & I-1, **MESA @ ANDERSON HILLS, UNIT 2,** zoned SU-1, C-1 & R-2, located on DENNIS CHAVEZ BLVD SW between UNSER BLVD SW and GRACE VIGIL RD SW containing approximately 35.43 acre(s). (P-9) **THE TWO YEAR SIA EXTENSION WAS APPROVED.**

2. **Project# 1002856**
07DRB-70069 MAJOR - 2YR SUBD IMP AGMT (2YR SIA)

MARK GOODWIN & ASSOCIATES agent(s) for ANDERSON HILLS LLC request(s) the above action(s) for all or a portion of Parcel 1, **THE MEADOWS @ ANDERSON HILLS,** zoned RLT, located on DENNIS CHAVEZ BLVD SW between UNSER BLVD SW and 98TH SW containing approximately 48.0729 acre(s). (P-9) **THE TWO YEAR SIA EXTENSION WAS APPROVED.**

3. **Project # 1000945**
07DRB-00621 Major-Two Year SIA

ADVANCED ENGINEERING AND CONSULTING LLC agent(s) for EAGLE ROCK PROPERTIES LLC request(s) the above action(s) for all or any portion of Lot(s) 22, Block(s) 26, Tract(s) A, **NORTH ALBUQUERQUE ACRES, UNIT B,** zoned SU-2 IP located on EAGLE ROCK AVE NE between SAN PEDRO DR NE and LOUISIANA BLVD NE containing approximately 1 acre(s). [REF:06DRB-00710] *[Deferred from 6/13/07]* (C-18) **TWO-YEAR SIA EXTENSION WAS WITHDRAWN AT THE AGENT'S REQUEST.**

4. **Project# 1005464**
07DRB-70082 VACATION OF PUBLIC RIGHT-OF-WAY

THOMPSON ENGINEERING CONSULTANTS INC agent(s) for ESMAIL HAIDARI request(s) the above action(s) for all or a portion of Lot(s) 32, Tract(s) A, **NORTH ALBUQUERQUE ACRES,** zoned R-LT, located on PALOMAS AVE NE between BARSTOW ST NE and VENTURA ST NE containing approximately 0.73 acre(s). *[Deferred from 7/18/07]* D-19) **DEFERRED AT THE BOARD'S REQUEST TO 08/15/07.**

5. **Project# 1003445**
07DRB-70083 VACATION OF PUBLIC RIGHT-OF-WAY

BOHANNAN HUSTON INC agent(s) for FOUNTAIN HILLS PLAZA LLC, request(s) the above action(s) for all or a portion of Tract(s) B-1-A, C-1-A, D-1-A, Lot(s) 10-A-2, Tract(s) B, Block(s) D, **ALBUQUERQUE WEST, UNIT 1** and **RICHLAND HILLS, UNIT 1,** zoned SU-1 / PDA to include C-3 uses, located on NUNZIO AVE NW between PARADISE BLVD NW and PASEO DEL NORTE NW, containing approximately 39.9074 acre(s). *[07DRB-00261]* (C-12) **THE VACATION OF PUBLIC RIGHT-OF-WAY WAS APPROVED AS SHOWN ON EXHIBIT B IN THE PLANNING FILE.**

6. **Project# 1002962**
07DRB-70084 VACATION OF PUBLIC EASEMENT

BOHANNAN HUSTON INC agent(s) for CANTATA @ THE TRAILS INC, request(s) the above action(s) for all or a portion of Tract(s) 4- 0S, THE TRAILS UNIT 2 (to be known as **CANTATA @ THE TRAILS**) zoned SU-2 UR, located on OAKLAND RIDGE ST NW and WOODMONT AVE NW containing approximately 5.0749 acre(s). *[07DRB-00613]* (C-9) **THE VACATION OF PUBLIC EASEMENT WAS APPROVED AS SHOWN ON EXHIBIT B IN THE PLANNING FILE.**

7. **Project # 1005031**
06DRB-01077 Major-Vacation of Public Easements

SURV-TEK agent(s) for THE TRAILS LLC request(s) the above action(s) for all or a portion of Tract(s) 9-A, THE TRAILS, UNIT 2 (to be known as **SANTA FE 3 @ THE TRAILS, UNIT 2**) zoned SU-2-SRSL, located on WOODMONT AVE NW, between RAINBOW BLVD NW and UNIVERSE BLVD NW containing approximately 20 acre(s). [REF: 06DRB-01017, 06DRB-01018] *[Deferred from 8/23/06, 9/13/06, 9/27/06, 10/4/06, 10/25/06, 11/29/06, 12/20/06, 1/24/07, 4/18/07, 6/20/07 & 7/18/07]* (C-9) **DEFERRED AT THE AGENT'S REQUEST TO 8/01/07.**

06DRB-01017 Major-Preliminary Plat Approval
06DRB-01018 Minor-Temp Defer SDWK

SURV TEK & WILSON & COMPANY agent(s) for THE TRAILS LLC request(s) the above action(s) for all or a portion of Tract(s) 9-A, THE TRAILS UNIT 2 (to be known as **SANTA FE 3 @ THE TRAILS, UNIT 2**) zoned SU-2-SRSL , located on WOODMONT AVE NW, between RAINBOW BLVD NW and UNIVERSE BLVD NW containing approximately 20 acre(s). (Listed as Project 1004644 in error) *[Deferred from 8/9/06, 8/23/06, 9/13/06, 9/27/06, 10/4/06 , 10/25/06, 11/29/06, 12/20/06, 1/24/07, 4/18/07, 6/20/07 & 7/18/07]* (C-9) **DEFERRED AT THE AGENT'S REQUEST TO 8/01/07.**

06DRB-01282 Minor-Subd Design (DPM) Variance

WILSON AND COMPANY agent(s) for THE TRAILS LLC request(s) the above action(s) for all or a portion of Tract(s) 9A, THE TRAILS UNIT 2 (to be known as **SANTA FE 3 @ THE TRAILS, UNIT 2**) zoned SU-2-SRSL, located on WOODMONT AVE NW, between RAINBOW BLVD NW and UNIVERSE BLVD NW containing approximately 20 acre(s). [REF: 06DRB-01017, 06DRB-01018, DRB-01077] *Deferred from 9/13/06, 9/27/06, 10/4/06, 10/25/06, 11/29/06, 12/20/06, 1/24/07, 4/18/07, 6/20/07 & 7/18/07]* (C-9) **DEFERRED AT THE AGENT'S REQUEST TO 8/01/07.**

8. **Project # 1005070**
06DRB-01154 Major-Preliminary Plat Approval
06DRB-01156 Minor-Sidewalk Waiver
06DRB-01155 Minor-Temp Defer SDWK

SURV-TEK INC & WILSON & COMPANY agent(s) for THE TRAILS LLC request(s) the above action(s) for all or a portion of Tract(s) 8, THE TRAILS, UNIT 2 (to be known as **TAOS @ THE TRAILS, UNIT 2**) zoned SU-2-SRLL, located on WOODMONT AVE NW, between UNIVERSE BLVD NW and RAINBOW BLVD NW containing approximately 9 acre(s). *[Deferred from 9/6/06, 9/13/06, 9/27/06, 10/11/06, 10/25/06, 11/29/06, 12/20/06, 1/24/07, 4/18/07, 6/20/07 & 7/18/07]* (C-9) **DEFERRED AT THE AGENT'S REQUEST TO 8/22/07.**

8.A	**Project# 1000976** 07DRB-70042 MAJOR - PRELIMINARY PLAT APPROVAL 07DRB-70044 MINOR - TEMP DEFR SWDK CONST	ABQ ENGINEERING INC. agent(s) for RIVERSIDE WEST LLC request(s) the above action(s) for all or a portion of Tract(s) 1 & 2, **LANDS OF WESTLAND DEVELOPMENT CO.,INC.,** zoned SU-1 FOR PRD, located on ERVIEN LN SW between COORS BLVD SW and UNSER BLVD SW containing approximately 40.85 acre(s).*[Deferred from 07/11/07 & 7/18/07]* (M-10 & N-10) **DEFERRED AT THE AGENT'S REQUEST TO 07/25/07.**
	07DRB-70107 MINOR - SDP FOR SUBDIVISION	CONSENSUS PLANNING agent(s) for RIVERSIDE WEST LLC request(s) the above action(s) for all or a portion of Tract(s) 1 & 2, **LANDS OF WESTLAND DEVELOPMENT, RIVERSIDE WEST SUBDIVISION,** zoned SU-1/PRD, located on ERUIEN LANE SW BETWEEN COORS BLVD SW AND AMOLE ARROYO containing approximately 40.85 acre(s). *[Deferred from 07/11/07 & 7/18/07]* (M-10) **DEFERRED AT THE AGENT'S REQUEST TO 07/25/07.**

SITE DEVELOPMENT PLANS (EPC FINAL SIGN-OFF) AMENDED PLANS AND MASTER DEVELOPMENT PLANS (CITY COUNCIL FINAL SIGN-OFF)

NOTE: IF THE APPLICANT/AGENT IS NOT PRESENT WHEN THEIR REQUEST IS CALLED, THEN THE REQUEST MAY BE INDEFINITELY DEFERRED ON A NO SHOW.

9.	**Project# 1002651** 07DRB-70125 AMENDED SDP FOR BP	ADVANCED ENGINEERING AND CONSULTING LLC agent(s) for DEVALMONT VINEYARDS INC request(s) the above action(s) for all or a portion of Lot(s) 25-A, Tract(s) A, Block(s) 15, **NORTH ALBUQUERQUE ACRES, UNIT B,** zoned SU-2/IP, located on I-25 NORTH BOUND FRONTAGE RD NE BETWEEN CARMEL AVE NE AND CORONA AVE NE [REF: DRB-93-78] *[Deferred from 7/18/07]* (C-18) **DEFERRED AT THE AGENT'S REQUEST TO 07/25/07.**
10.	**Project# 1005355** 07DRB-70119 EPC APPROVED SDP FOR BUILD PERMIT	BOHANNAN HUSTON INC agent(s) for MESA DEL SOL LLC request(s) the above action(s) for all or a portion of Tract(s) 4A, **MESA DEL SOL,** zoned PC, located on UNIVERSITY BLVD SE BETWEEN SOLAR MESA AVE SE AND BOBBY FOSTER SE (R-16) **THE SITE PLAN FOR BUILDING PERMIT WAS APPROVED WITH FINAL SIGN OFF DELEGATED TO TRANSPORTATION DEVELOPMENT TO PROVIDE ACCESS ALONG EASEMENT, ACCESS WITH BENEFICIARIES & MAINTANCE RESPONSIBILITIES DEFINED ON THE BULK LAND PLAT AND TO PLANNING FOR A 15 DAY APPEAL PERIOD, CATALINA LEHNER'S INITIALS AND FOUR COPIES OF THE PLAN, ONE TO BE INCLUDED IN THE MASTER PLAN FILE.** EASTMAN AVE.

MINOR PLATS, FINAL (MAJOR) PLATS, AMENDED PLATS AND PLANS

11. **Project# 1002092**
07DRB-70120 MINOR - PRELIMINARY/ FINAL PLAT APPROVAL

BOHANNAN HUSTON INC agent(s) for THOMAS M BOHLMAN request(s) the above action(s) for all or a portion of Lot(s) 14P-1 & 25P-1, **OXBOW BLUFF SUBDIVISION** zoned SU-3, located on SILVERY MINNOW LANE NW BETWEEN WATERWILLOW LANE NW AND OXBOW NW containing approximately 1.2255 acre(s). (F-11) **PRELIMINARY AND FINAL PLAT WAS APPROVED WITH NO DELEGATION.**

12. **Project# 1003087**
07DRB-70118 MINOR - PRELIMINARY/ FINAL PLAT APPROVAL

PRECISION SURVEYS INC agent(s) for FULLER HOMES INC request(s) the above action(s) for all or a portion of Lot(s) 94 & 95, **WATERSHED SUBDIVISION,** and zoned SU-2 FOR PDA, located on SANDWATER RD NW BETWEEN WATERSHED DR NW AND MESA RAIN RD NW containing approximately 0.3815 acre(s). (H-9) **PRELIMINARY AND FINAL PLAT WAS APPROVED WITH NO DELEGATION.**

13. **Project# 1004707**
07DRB-70123 VACATION OF PRIVATE EASEMENT
07DRB-70124 MINOR - PRELIMINARY/ FINAL PLAT APPROVAL

SURVEYS SOUTHWEST LTD agent(s) for JOHN LORENTZEN request(s) the above action(s) for all or a portion of Tract(s) 269 & 270 together with 68th St tract, **TOWN OF ATRISCO LAND GRANT,** zoned C-2, located on HANOVER RD NW BETWEEN 68TH ST NW & I-40 containing approximately 4.0714 acre(s). (J-10) **THE VACATION OF PRIVATE EASEMENT WAS APPROVED AS SHOWN ON EXHIBIT B IN THE PLANNING FILE. WITH THE SIGNING OF THE INFRASTRUCTURE LIST DATED 07/18/07, THE PRELIMINARY AND FINAL PLAT WAS APPROVED.**

14. **Project# 1004907**
07DRB-70121 MINOR - PRELIMINARY/ FINAL PLAT APPROVAL

SURVEYS SOUTHWEST LTD agent(s) for RUTH ROSENSTEIN request(s) the above action(s) for all or a portion of Lot(s) 20 & 21, **CORONADO PLACE ADDITION,** zoned SU-2/ RC, located on FORRESTER ST NW BETWEEN MOUNTAIN RD NW AND 8TH ST NW containing approximately 0.1362 acre(s). (J-14) **THE PRELIMINARY AND FINAL PLAT WAS APPROVED WITH FINAL SIGN OFF DELEGATED TO TRANSPORTATION DEVELOPMENT FOR DEDICATIONS AND TO PLANNING FOR A COPY OF THE RECORDED PLAT.**

15. **Project# 1005208**
07DRB-70127 MINOR - PRELIMINARY/ FINAL PLAT APPROVAL

ROSS HOWARD COMPANY agent(s) for PEDRO & MAGGIE MEJIA request(s) the above action(s) for all or a portion of Tract(s) 27-A-1-C-1 & 27-A-1-C-2-A, M.R.G.C.D. Map 40, zoned SU-2/R-1, located on CROMWELL AVE SW BETWEEN 8th ST SW AND ALBUQUERQUE RIVERSIDE DRAIN containing approximately 0.1751 acre(s). (K-13) **THE PRELIMINARY AND FINAL PLAT WAS APPROVED WITH FINAL SIGN OFF DELEGATED TO TRANSPORTATION DEVELOPMENT FOR DEDICATIONS AND TO PLANNING FOR A COPY OF THE RECORDED PLAT.**

15.A **Project# 1004919**
07DRB-70073 MINOR - PRELIMINARY/ FINAL PLAT APPROVAL

WAYJOHN SURVEYING INC agent(s) for DAVID MURPHY request(s) the above action(s) for all or a portion of Tract(s) 127-B, 128-B, 129-B-2, 129-B-1, 131 & 131-A (to be known as **NORTH 2ND STREET BUSINESS CENTER**) zoned M-1, located on 2nd ST NW between MONTANO NW and GRIEGOS NW containing approximately 6.1315 acre(s). *[Deferred from 06/27/07, 07/11/07 & 7/18/07]* [REF: 06DRB-00747] (F-15) **DEFERRED AT THE AGENT'S REQUEST TO 07/25/07.**

NO ACTION IS TAKEN ON THESE CASES:
APPLICANT - AGENT IS REQUIRED TO BE AT THE MEETING

16. **Project# 1006618**
07DRB-70122 SKETCH PLAT REVIEW AND COMMENT

KEITH MACDUFFEE agent(s) for RICHARD FOX request(s) the above action(s) for all or a portion of Lot(s) 12, Block(s) 5, **TRACTION PARK & CITY ELECTRIC ADDITION,** zoned R-LT, located on NEW YORK AVE SW BETWEEN CENTRAL AVE SW AND RIO GRANDE BLVD NW containing approximately 0.14 acre(s). (J-13) **THE ABOVE REQUEST WAS REVIEWED AND COMMENTS WERE GIVEN.**

17. **Project# 1006626**
07DRB-70126 SKETCH PLAT REVIEW AND COMMENT

ADRIAN PEDROZA request(s) the above action(s) for all or a portion of Tract(s) 23 ,24 & 139, **ATRISCO GRANT, UNIT 6,** zoned R-1, located on GONZALES SW AND CHURCHILL SW containing approximately 2.4 acre(s). (K-12) **THE ABOVE REQUEST WAS REVIEWED AND COMMENTS WERE GIVEN.**

18. ADJOURNED: 10:35 AM

CITY OF ALBUQUERQUE

PLANNING DEPARTMENT
DEVELOPMENT AND BUILDING SERVICES
HYDROLOGY DEVELOPMENT SECTION

DEVELOPMENT REVIEW BOARD – SPEED MEMO

DRB CASE NO/PROJECT NO: 1005070 **AGENDA ITEM NO: 8**

SUBJECT:

Preliminary Plat
Sidewalk Deferral
Sidewalk Waiver

ACTION REQUESTED:

REV/CMT: ( ) **APPROVAL: (X)** **SIGN-OFF: ( )** **EXTN: ( )** **AMEND: ( )**

ENGINEERING COMMENTS:

No objection to Sidewalk Waiver or Sidewalk Deferral request.
An approved drainage report must be on file prior to Preliminary Plat approval.

P.O. Box 1293

Albuquerque

New Mexico 87103

www.cabq.gov

RESOLUTION:

APPROVED __; DENIED __; DEFERRED __; COMMENTS PROVIDED __; WITHDRAWN __

DELEGATED: **(SEC-PLN) (SP-SUB) (SP-BP) (FP)** TO: **(UD) (CE) (TRANS) (PRKS) (PLNG)**

SIGNED: Bradley L. Bingham **DATE:** JULY 18, 2007
City Engineer / AMAFCA Designee 505-924-3986
(C-9/D001E - TAOS AT THE TRAILS, UNIT 2 – COMMENTS SENT 8/24/06, NO RESUBMITTAL YET RECEIVED)

DEF @ AR 08/22/07

DRB PUBLIC HEARING SIGN IN SHEETS

PROJECT #: 1005070 **AGENDA#** 8 **DATE:** 07/18/07

1. Name: _____ Address: _____ Zip: _____
2. Name: _____ Address: _____ Zip: _____
3. Name: _____ Address: _____ Zip: _____
4. Name: _____ Address: _____ Zip: _____
5. Name: _____ Address: _____ Zip: _____
6. Name: _____ Address: _____ Zip: _____
7. Name: _____ Address: _____ Zip: _____
8. Name: _____ Address: _____ Zip: _____
9. Name: _____ Address: _____ Zip: _____
10. Name: _____ Address: _____ Zip: _____
11. Name: _____ Address: _____ Zip: _____
12. Name: _____ Address: _____ Zip: _____
13. Name: _____ Address: _____ Zip: _____
14. Name: _____ Address: _____ Zip: _____
15. Name: _____ Address: _____ Zip: _____
16. Name: _____ Address: _____ Zip: _____
17. Name: _____ Address: _____ Zip: _____

DEVELOPMENT REVIEW BOARD
ACTION SHEET

Plaza del Sol Hearing Room, Basement, Plaza del Sol Building

June 20, 2007 9:00 a.m.

MEMBERS:

Sheran Matson, AICP, DRB Chair
Claire Senova, Administrative Assistant

Wilfred Gallegos, Transportation Development
Kristal Metro, Alternate City Engineer

Roger Green, Utility Development
Christina Sandoval, Parks & Recreation

****

NOTE: UNLESS ANNOUNCED DURING THE MEETING, THE DEVELOPMENT REVIEW BOARD WILL NOT TAKE A LUNCH BREAK.

NOTE: INDIVIDUALS WITH DISABILITIES WHO NEED SPECIAL ASSISTANCE TO PARTICIPATE AT THIS MEETING SHOULD CONTACT CLAIRE SENOVA, PLANNING DEPARTMENT, AT 924-3946. HEARING IMPAIRED USERS MAY CONTACT HER VIA THE NEW MEXICO RELAY NETWORK BY CALLING TOLL-FREE:1-800-659-8331.

NOTE: REQUESTS FOR DEFERRAL OF CASES WILL BE DISCUSSED BY THE BOARD AND THE APPLICANT AND/OR AGENT AT THE BEGINNING OF THE AGENDA. BOTH PARTIES MUST AGREE UPON THE DATE OF DEFERRAL. IF THE APPLICANT/AGENT IS NOT PRESENT, THE ADMINISTRATIVE ASSISTANT MUST RECEIVE A LETTER, PRIOR TO THE HEARING DATE, REQUESTING A SPECIFIC DEFERRAL DATE. THE BOARD WILL DISCUSS AND MAKE A DECISION AT THE HEARING. THE APPLICANT/AGENT WILL THEN BE INFORMED OF THE DEFERRAL DATE AND REASON.

A. Call to Order: 9:00 A.M.
B. Changes and/or Additions to the Agenda
C. New or Old Business

Adjourned: 11:10 A.M.

CASES WHICH REQUIRE PUBLIC NOTIFICATION
MAJOR SUBDIVISIONS, VACATIONS, SIA EXTENSIONS AND SITE DEVELOPMENT PLANS

1. Project# 1004178
07DRB-70020 MAJOR - 2YR SUBD IMP AGMT (2YR SIA)

GARCIA/KRAEMER & ASSOCIATES agent(s) for NM ONE CALL request(s) the above action(s) for all or a portion of Block(s) 27, Tract(s) G-1 & G-2, **MESA VILLAGE** zoned O-1, located on EUBANK BLVD NE BETWEEN LOMAS BLVD NE AND WALKER NE containing approximately 2.2 acre(s). (J-20) **THE TWO-YEAR SIA WAS APPROVED.**

2. **Project# 1003857**
07DRB-70017 MAJOR - PRELIMINARY PLAT APPROVAL
07DRB-70018 MINOR - TEMP DEFR SWDK CONST

BRASHER AND LORENZ INC agent(s) for MIKE GONZALES request(s) the above action(s) for all or a portion of Lot(s) A, **BARELAS TOWN HOMES** zoned SU-2 FOR RT, located on SIMPIER LN SW BETWEEN FOURTH ST SW AND EIGHTH ST SW containing approximately 1.0618 acre(s). [REF: 06DRB-01300] (L-14) **WITH THE SIGNING OF THE INFRASTRUCTURE LIST DATED 06/20/07 AND APPROVAL OF THE GRADING PLAN ENGINEER STAMP DATED 05/11/07 THE PRELIMINARY PLAT WAS APPROVED WITH THE FOLLOWING CONDITIONS OF FINAL PLAT APPROVAL: A SIDEWALK WAIVER REQUEST AND SUBDIVISION DESIGN VARIANCE ARE REQUIRED. THE TEMPORARY DEFERRAL OF CONSTRUCTION OF SIDEWALKS ON THE INTERIOR STREETS WAS APPROVED AS SHOWN ON EXHIBIT C IN THE PLANNING FILE.**

3. **Project# 1005343**
07DRB-70016 VACATION OF PUBLIC RIGHT-OF-WAY

SURVEYS SOUTHWEST LTD agent(s) for MONEER HINDI request(s) the above action(s) for all or a portion of Lot(s) 3-A, **MANKIN INC** zoned C-2, located on SKYLINE RD NE BETWEEN I-40 AND CENTRAL AVE NE. [REF: 07DRB00066, 07DRB00067] (L-22) **THE VACATION WAS APPROVED AS SHOWN ON EXHIBIT B IN THE PLANNING FILE.**

4. **Project# 1006502**
07DRB-70015 VACATION OF PUBLIC EASEMENT

A & J HOMES INC agent(s) for BEATRICE ALCON request(s) the above action(s) for all or a portion of Lot(s) FF, Block(s) 4, **THE PALISADES REPLAT** zoned R-1, located on LA BAJADA CT NW BETWEEN PALISADES NW AND LA RAJADA DR NW containing approximately .2475 acre(s). (J-11) **THE VACATION WAS APPROVED AS SHOWN ON EXHIBIT B IN THE PLANNING FILE.**

5. **Project# 1006503**
07DRB-70019 MAJOR - SDP FOR BUILDING PERMIT

CHESH ENT INC request(s) the above action(s) for all or a portion of Lot(s) 6, **JOURNAL CENTER, UNIT 2,** zoned IP, located on MASTHEAD NE BETWEEN WASHINGTON NE AND JEFFERSON NE containing approximately .53 acre(s). (D-17) **THE SITE PLAN FOR BUILDING PERMIT WAS APPROVED WITH FINAL SIGN OFF DELEGATED TO UTILITIES DEVELOPMENT FOR REMOVAL OF THE ENCROACHMENTS IN THE 20-FOOT WATERLINE EASEMENT AND TRANSPORTATION DEVELOPMENT FOR ADA RAMP, SMALL CAR SPACE PAINTING, PARKING COUNTS, CITY STANDARD DRAWING NOTES, 15-DAY APPEAL PERIOD AND 3 COPIES OF THE SITE PLAN.**

6. **Project # 1002962**
07DRB-00613 Major-SiteDev Plan Subd
07DRB-00615 Major-SiteDev Plan BldPermit

BOHANNAN HUSTON INC agent(s) for CANTATA AT THE TRAILS INC request(s) the above action(s) for Tract 5 and a portion of Tract 4 OS, THE TRAILS, UNIT 2, (to be known as **CANTATA AT THE TRAILS)** zoned SU-2 UR located on OAKRIDGE ST NW between WOODMONT AVE NW and UNIVERSE NW containing approximately 25 acre(s). [REF: 04DRB-01322] *[Deferred from 06/06/07 & 06/20/07]* (C-9) **DEFERRED AT AGENT'S REQUEST TO 06/27/07.**

7. **Project # 1005031**
06DRB-01077 Major-Vacation of Public Easements

SURV-TEK agent(s) for THE TRAILS LLC request(s) the above action(s) for all or a portion of Tract(s) 9-A, THE TRAILS, UNIT 2 (to be known as **SANTA FE 3 @ THE TRAILS, UNIT 2**) zoned SU-2-SRSL, located on WOODMONT AVE NW, between RAINBOW BLVD NW and UNIVERSE BLVD NW containing approximately 20 acre(s). [REF: 06DRB-01017, 06DRB-01018] *[Deferred from 8/23/06, 9/13/06, 9/27/06, 10/4/06, 10/25/06, 11/29/06, 12/20/06, 1/24/07 & 4/18/07 & 6/20/07]* (C-9) **DEFERRED AT THE AGENT'S REQUEST TO 7/18/07.**

06DRB-01017 Major-Preliminary Plat Approval
06DRB-01018 Minor-Temp Defer SDWK

SURV TEK & WILSON & COMPANY agent(s) for THE TRAILS LLC request(s) the above action(s) for all or a portion of Tract(s) 9-A, THE TRAILS UNIT 2 (to be known as **SANTA FE 3 @ THE TRAILS, UNIT 2**) zoned SU-2-SRSL , located on WOODMONT AVE NW, between RAINBOW BLVD NW and UNIVERSE BLVD NW containing approximately 20 acre(s). (Listed as Project 1004644 in error) *[Deferred from 8/9/06, 8/23/06, 9/13/06, 9/27/06, 10/4/06 , 10/25/06, 11/29/06, 12/20/06, 1/24/07 & 4/18/07 & 6/20/07]* (C-9) **DEFERRED AT THE AGENT'S REQUEST TO 7/18/07.**

06DRB-01282 Minor-Subd Design (DPM) Variance

WILSON AND COMPANY agent(s) for THE TRAILS LLC request(s) the above action(s) for all or a portion of Tract(s) 9A, THE TRAILS UNIT 2 (to be known as **SANTA FE 3 @ THE TRAILS, UNIT 2**) zoned SU-2-SRSL, located on WOODMONT AVE NW, between RAINBOW BLVD .NW and UNIVERSE BLVD NW containing approximately 20 acre(s). [REF: 06DRB-01017, 06DRB-01018, DRB-01077] *Deferred from 9/13/06, 9/27/06, 10/4/06, 10/25/06, 11/29/06, 12/20/06, 1/24/07 & 4/18/07 & 6/20/07]* (C-9) **DEFERRED AT THE AGENT'S REQUEST TO 7/18/07.**

8. **Project # 1005070**
06DRB-01154 Major-Preliminary Plat Approval
06DRB-01156 Minor-Sidewalk Waiver
06DRB-01155 Minor-Temp Defer SDWK

SURV-TEK INC & WILSON & COMPANY agent(s) for THE TRAILS LLC request(s) the above action(s) for all or a portion of Tract(s) 8, THE TRAILS, UNIT 2 (to be known as **TAOS @ THE TRAILS, UNIT 2**) zoned SU-2-SRLL, located on WOODMONT AVE NW, between UNIVERSE BLVD NW and RAINBOW BLVD NW containing approximately 9 acre(s). *[Deferred from 9/6/06, 9/13/06, 9/27/06, 10/11/06, 10/25/06, 11/29/06, 12/20/06, 1/24/07 & 4/18/07 & 6/20/07]* (C-9) **DEFERRED AT THE AGENT'S REQUEST TO 7/18/07.**

9. **Project # 1004075**
06DRB-01537 Major-Vacation of Pub Right-of-Way
06DRB-01539 Minor-Vacation of Private Easements

BOHANNAN HUSTON INC agent(s) for MESA DEL SOL LLC request(s) the above action(s) for all or a portion of Tract(s) 4A, 4B, 4C and 1 through 15, **MESA DEL SOL,** zoned SU-2 PLANNED COMMUNITY, located on INTERSTATE 25 SW, between BROADWAY BLVD SW and LOS PICAROS RD SW containing approximately 2,294 acre(s). [REF: 06DRB-00744] *[Deferred from 11/15/06,12/13/06, 1/3/07,1/17/07, 2/7/07, 2/28/07, 3/21/07,04/11/07, 05/02/07 & 5/30/07 & 6/20/07].* (R-16, Q-16, R-15, R-17, S-14, S-16, S-17, T-16) **DEFERRED AT THE AGENT'S REQUEST TO 7/11/07.**

10. **Project # 1005564**
07DRB-00619 Major-Preliminary Plat Approval

MARK SNAPP agent(s) for CALITERRA DEVELOPMENT request(s) the above action(s) for all or any portion of Tract(s) 212-BIA & 210-BIA, **RIO PERLES ADDITION,** zoned R-2, located on AMADO NW between RICE RD NW and SERNA RD NW containing approximately 1 acre(s). *[Deferred from 06/06/07 & 6/20/07]* (H-12) **DEFERRED AT THE AGENT'S REQUEST TO 7/25/07.**

SITE DEVELOPMENT PLANS (EPC FINAL SIGN-OFF) AMENDED PLANS AND MASTER DEVELOPMENT PLANS (CITY COUNCIL FINAL SIGN-OFF)

NOTE: IF THE APPLICANT/AGENT IS NOT PRESENT WHEN THEIR REQUEST IS CALLED,THEN THE REQUEST MAY BE INDEFINITELY DEFERRED ON A NO SHOW.

11. **Project# 1000762**
07DRB-70053 EPC APPROVED SDP FOR SUBDIVISION

CONSENSUS PLANNING agent(s) for FOUNTAIN HILLS PLAZA LLC request(s) the above action(s) for all or a portion of Tract(s) 2B, **ALBUQUERQUE WEST, UNIT 1,** zoned SU-1 FOR IP USES W/ EXCEPTIONS, located on PASEO DEL NORTE NW BETWEEN PARADISE BLVD NW AND EAGLE RANCH RD NW containing approximately 21 acre(s). **[Carmen Marrone for Stephanie Shumsky, EPC Case Planner]** (C-12) **THE SITE PLAN FOR SUBDIVISION WAS APPROVED WITH FINAL SIGN OFF DELEGATED TO TRANSPORTATION DEVELOPMENT FOR SEVERAL COMMENTS AND TO PLANNIG FOR 3 COPIES.**

12. **Project# 1005482**
07DRB-70059 EPC APPROVED SDP FOR BUILD PERMIT

DESIGN PLUS LLC agent(s) for STONEBRIDGE INVESTMENT GROUP request(s) the above action(s) for all or a portion of Tract(s) 2 & 3, **MIRA MESA ESTATES,** zoned C-2 SC, located on HANOVER RD NW BETWEEN 64th ST NW AND 68th ST NW containing approximately 5 acre(s). **[Anna Di Mambro, EPC Case Planner]** [Deferred from 6/20/07] (J-10) **DEFERRED AT THE AGENT'S REQUEST TO 6/27/07.**

13. Project# 1006505
07DRB-70021 MINOR - SDP FOR BUILDING PERMIT

CLAUDIO VIGIL ARCHITECTS agent(s) for EDDIE CORLEY JR & SR LLC request(s) the above action(s) for all or a portion of Lot(s) 17, 18, 19, 20 & a portion 21, Tract(s) A, Block(s) 9, NORTH ALBUQUERQUE ACRES, UNIT B, (to be known as **CORLEY'S ALBUQUERQUE**) zoned SU-2 FOR IP USES, located on EAGLE ROCK ROAD NE BETWEEN EAST FRONTAGE ROAD NE AND SAN PEDRO NE containing approximately 3.9 acre(s). *[Deferred from 06/06/07 & 6/13/07]* (C-18) **THE SITE PLAN FOR BUILDING PERMIT WAS APPROVED WITH FINAL SIGN OFF DELEGATED TO PLANNING FOR 3 COPIES.**

07DRB-70055 MINOR - PRELIMINARY/ FINAL PLAT APPROVAL

SURVEYS SOUTHWEST LTD agent(s) for EDDIE CORLEY request(s) the above action(s) for all or a portion of Lot(s) 17, 18, 19, 20 & portion of 21, Block(s) 9, Tract(s) A, **NORTH ALBUQUERQUE ACRES, Unit(s) B,** zoned SU-2 IP, located on EAGLE ROCK AVE NE BETWEEN PAN AMERICAN FREEWAY NE AND SAN PEDRO DR NE containing approximately 4.7346 acre(s). (C-18) **WITH THE SIGNING OF THE INFRASTRUCTURE LIST DATED 6/20/07 AND APPROVAL OF THE GRADING PLAN ENGINEER STAMP DATED 5/21/07 THE PRELIMINARY PLAT WAS APPROVED. THE FINAL PLAT WAS INDEFINITELY DEFERRED FOR THE SIA.**

MINOR PLATS, FINAL (MAJOR) PLATS, AMENDED PLATS AND PLANS

14. Project# 1004878
07DRB-70050 MINOR - PRELIMINARY/ FINAL PLAT APPROVAL

SURVEYS SOUTHWEST LTD agent(s) for GEORGE METZGAR request(s) the above action(s) for all or a portion of Lot(s) 9-A, 9-B, 9-C & 9-D, Block(s) A, **SOUTH BROADWAY ACRES, Unit(s) 1,** zoned SU-2 MR, located on BETHEL DR SE AND TOPEKA ST SE containing approximately 1.2413 acre(s). (M-14) **THE PRELIMINARY AND FINAL PLAT WAS APPROVED AND SIGNED OFF BY THE BOARD.**

15. Project# 1005240
07DRB-70056 MINOR - PRELIMINARY/ FINAL PLAT APPROVAL

SURVEYS SOUTHWEST LTD agent(s) for ROBIN HENDREXSON request(s) the above action(s) for all or a portion of Tract(s) H-1 & K-1, **GATEWAY INDUSTRIAL PARK,** zoned SU-1 FOR PLANNED IND DEVELOP, located on BROADWAY BLVD NE BETWEEN CLAREMONT AVE NE AND MENAUL BLVD NE containing approximately 4.3249 acre(s). (H-14/15) **THE PRELIMINARY AND FINAL PLAT WAS APPROVED AND SIGNED OFF BY THE BOARD.**

16. **Project# 1004161**
07DRB-70040 MAJOR - FINAL PLAT APPROVAL

HIGH MESA CONSULTING GROUP agent(s) for WILLIAM AND BENITA BRENNAN request(s) the above action(s) for all or a portion of Lot(s) 4 & 5, **RIVERSIDE PLAZA,** zoned SU-1 FOR PRD/8DU/ACRE REQ. LANDSCAPE, located on WINTER HAVEN RD NW BETWEEN LA ORILLA RD NW AND MONTANO PLAZA DRIVE NW containing approximately 3.1719 acre(s). (E-12) **THE FINAL PLAT WAS APPROVED WITH FINAL SIGN OFF DELEGATED TO UTILITIES DEVELOPMENT FOR 2 SEWER ACCOUNTS FOR THE EXISTING HOMES AND TO PLANNING FOR HOMEOWNERS ASSOCIATION COMMENTS AND RESTRICTIONS, PARK NOTE AND OPEN SPACE REQUIREMENT.**

17. **Project# 1000072**
07DRB-70041 MINOR - PRELIMINARY/ FINAL PLAT APPROVAL

DR HORTON request(s) the above action(s) for all or a portion of Tract(s) AA & BB, Block(s) 1, **CARMEL SUBDIVISION,** zoned R-D, located on CARMELITO LOOP NE BETWEEN HOLLY AVE NE AND CARMEL AVE NE containing approximately .1491 acre(s). *[Indef Def from 6/20/07]*(C-18) **INDEFINITELY DEFERRED AT THE AGENT'S REQUEST.**

18. **Project #1003828**
07DRB-00717 MINOR - PRELIMINARY/ FINAL PLAT APPROVAL

WILLIAM T CANIGLIA, agent(s) for CANDELARIA VILLAGE COMPANY request(s) the above action(s) for all or a portion of Lot(s) 38, **CANDELARIA VILLAGE**, zoned R-1, located on 12TH ST NW and DON FRANCISCO PL NW containing approximately 0.338 acre(s). *[Defer from 06/20/07]* (G-13) **DEFERRED AT THE AGENT'S REQUEST TO 7/11/07.**

19. **Project# 1003445**
07DRB-70054 MINOR - PRELIMINARY/ FINAL PLAT APPROVAL

BOHANNAN HUSTON INC agent(s) for FOUNTAIN HILLS PLAZA LLC request(s) the above action(s) for Tract(s) B-1-A, C-1-A, D-1-A & Lot(s) 6-A-1-A, A and 10-A-2, Block(s) D, Unit 1, ALBUQUERQUE WEST, **FOUNTAIN HILLS** and Tract(s) B, RICHLAND HILLS, UNIT 1, zoned SU-1 FOR IP USES W/EXCEPTIONS & PDA TO INCLUDE C-3 USES, located on NUNZIO AVE NW between PARADISE BLVD NW and PASEO DEL NORTE NW containing approximately 39.9074 acre(s). [REF: 07DRB00261] (C-12) **WITH THE SIGNING OF THE INFRASTRUCTURE LIST DATED 6/20/07 AND APPROVAL OF THE GRADING PLAN ENGINEER STAMP DATED 6/04/07 THE PRELIMINARY PLAT WAS APPROVED WITH THE FOLLOWING CONDITIONS OF FINAL PLAT: VACATE THE 10-FOOT PUBLIC UTILITY EASEMENT, MAINTENANCE AND BENEFICIARIES OF 24-FOOT EASEMENT AND NOTE 5, A ROUNDABOUT DESIGN AND ENSURE 1-FOOT PUBLIC RIGHT-OF-WAY EASEMENT IS EXCLUSIVE OF 10-FOOT PUBLIC UTILITY EASEMENT. THE FINAL PLAT WAS INDEFINITELY DEFERRED FOR THE SIA.**

20. Project# 1003364
07DRB-70003 EPC APPROVED SDP FOR BUILD PERMIT

TAFAZZUL HUSSAIN agent(s) for PHILLIP LINDBORG request(s) the above action(s) for all or a portion of Lot(s) 1-A-1-A1, Block(s) 10, Tract(s) 2, **NORTH ALBUQUERQUE ACRES, UNIT 3,** zoned SU-2 MIXED USE, located on HOLLY AVE NE BETWEEN LOUISIANA NE AND WYOMING NE containing approximately 1 acre(s). **[Anna DiMambro, EPC Case Planner]** *[Indef deferred from 5/30/07] [Defer from 06/20/07]* (C-19) **DEFERRED AT THE AGENT'S REQUEST TO 6/27/07.**

21. Project# 1003692
07DRB-70035 MINOR - PRELIMINARY/ FINAL PLAT APPROVAL

WILSON AND COMPANY INC agent(s) for ALBUQUERQUE PUBLIC SCHOOLS request(s) the above action(s) for all or a portion of Tract(s) A, B, AND C, LANDS OF ALBUQUERQUE PUBLIC SCHOOLS (to be known as **HEIGHTS COMMUNITY CENTER**) zoned SU-2 for O-1, located on BUENA VISTA AVE SE BETWEEN ST. CYR AVE SE AND COAL AVE SE containing approximately 7.916 acre(s)(K-15) *[Deferred from 6/13/07 & Indef Deferred on 06/20/07]* **INDEFINITELY DEFERRED AT THE AGENT'S REQUEST.**

<u>NO ACTION IS TAKEN ON THESE CASES:</u>
APPLICANT - AGENT IS REQUIRED TO BE AT THE MEETING

22. Project# 1006543
07DRB-70058 SKETCH PLAT REVIEW AND COMMENT

SURVEYS SOUTHWEST LTD agent(s) for ALBERTSON'S INC request(s) the above action(s) for all or a portion of Tract(s) 61 A-1, **TOWN OF ATRISCO GRANT, UNIT 6,** zoned C-2, located on CENTRAL AVE SW BETWEEN COORS BLVD SW AND AMANDA ST SW containing approximately 6.195 acre(s). (K 10) **THE ABOVE REQUEST WAS REVIEWED AND COMMENTS WERE GIVEN.**

23. Project# 1006541
07DRB-70057 SKETCH PLAT REVIEW AND COMMENT

HOWARD KARNES & BARBARA REDISH agent(s) request(s) the above action(s) for all or a portion of Lot(s) 11 & 10, Block(s) D, **CHIMNEY RIDGE TOWNHOUSES, A BURNSIDE ENTERPRISE UNIT 6,** zoned SU-1 PUD, located on DEL CAMPO PL NE BETWEEN SAN PEDRO NE AND OSUNA NE. (F-8)
THE ABOVE REQUEST WAS REVIEWED AND COMMENTS WERE GIVEN.

24. Approval of the Development Review Board Minutes for June 13, 2007. **THE DEVELOPMENT REVIEW BOARD MINUTES FOR JUNE 13, 2007 WERE APPROVED BY THE BOARD.**

ADJOURNED: 11:10 A.M.

CITY OF ALBUQUERQUE

PLANNING DEPARTMENT
DEVELOPMENT AND BUILDING SERVICES
HYDROLOGY DEVELOPMENT SECTION

DEVELOPMENT REVIEW BOARD – SPEED MEMO

DRB CASE NO/PROJECT NO: 1005070 **AGENDA ITEM NO: 8**

SUBJECT:

Preliminary Plat
Sidewalk Deferral
Sidewalk Waiver

ACTION REQUESTED:

REV/CMT: ( ) **APPROVAL: (X)** **SIGN-OFF: ( )** **EXTN: ( )** **AMEND: ( )**

ENGINEERING COMMENTS:

No objection to Sidewalk Waiver or Sidewalk Deferral request.
An approved drainage report must be on file prior to Preliminary Plat approval.

P.O. Box 1293

Albuquerque

New Mexico 87103

www.cabq.gov

RESOLUTION: 7-18-07

APPROVED __; DENIED __; DEFERRED X; COMMENTS PROVIDED __; WITHDRAWN __

DELEGATED: **(SEC-PLN) (SP-SUB) (SP-BP) (FP)** TO: **(UD) (CE) (TRANS) (PRKS) (PLNG)**

SIGNED: Bradley L. Bingham **DATE:** APRIL 18, 2007
City Engineer / AMAFCA Designee
(C-9/D001E - TAOS AT THE TRAILS, UNIT 2 – COMMENTS SENT 8/24/06, NO RESUBMITTAL YET RECEIVED)

Def 7/18/07

DRB PUBLIC HEARING SIGN IN SHEETS

PROJECT #: 1005070 **AGENDA#** 8 **DATE:** 6/20/07

1. Name: _____ Address: _____ Zip: _____
2. Name: _____ Address: _____ Zip: _____
3. Name: _____ Address: _____ Zip: _____
4. Name: _____ Address: _____ Zip: _____
5. Name: _____ Address: _____ Zip: _____
6. Name: _____ Address: _____ Zip: _____
7. Name: _____ Address: _____ Zip: _____
8. Name: _____ Address: _____ Zip: _____
9. Name: _____ Address: _____ Zip: _____
10. Name: _____ Address: _____ Zip: _____
11. Name: _____ Address: _____ Zip: _____
12. Name: _____ Address: _____ Zip: _____
13. Name: _____ Address: _____ Zip: _____
14. Name: _____ Address: _____ Zip: _____
15. Name: _____ Address: _____ Zip: _____
16. Name: _____ Address: _____ Zip: _____
17. Name: _____ Address: _____ Zip: _____

DEVELOPMENT REVIEW BOARD
ACTION SHEET

Plaza del Sol Hearing Room, Basement, Plaza del Sol Building

April 18, 2007 9:00 a.m.

MEMBERS:

Sheran Matson, AICP, DRB Chair
Claire Senova, Administrative Assistant

Wilfred Gallegos, Transportation Development
Brad Bingham, Alternate City Engineer
Roger Green, Utility Development
Christina Sandoval, Parks & Recreation

****

NOTE: UNLESS ANNOUNCED DURING THE MEETING, THE DEVELOPMENT REVIEW BOARD WILL NOT TAKE A LUNCH BREAK.

NOTE: INDIVIDUALS WITH DISABILITIES WHO NEED SPECIAL ASSISTANCE TO PARTICIPATE AT THIS MEETING SHOULD CONTACT CLAIRE SENOVA, PLANNING DEPARTMENT, AT 924-3946. HEARING IMPAIRED USERS MAY CONTACT HER VIA THE NEW MEXICO RELAY NETWORK BY CALLING TOLL-FREE:1-800-659-8331.

NOTE: REQUESTS FOR DEFERRAL OF CASES WILL BE DISCUSSED BY THE BOARD AND THE APPLICANT AND/OR AGENT AT THE BEGINNING OF THE AGENDA. BOTH PARTIES MUST AGREE UPON THE DATE OF DEFERRAL. IF THE APPLICANT/AGENT IS NOT PRESENT, THE ADMINISTRATIVE ASSISTANT MUST RECEIVE A LETTER, PRIOR TO THE HEARING DATE, REQUESTING A SPECIFIC DEFERRAL DATE. THE BOARD WILL DISCUSS AND MAKE A DECISION AT THE HEARING. THE APPLICANT/AGENT WILL THEN BE INFORMED OF THE DEFERRAL DATE AND REASON.

A. Call to Order: 9:00 A.M. Adjourned: 10:35 A.M.
B. Changes and/or Additions to the Agenda
C. New or Old Business

CASES WHICH REQUIRE PUBLIC NOTIFICATION
MAJOR SUBDIVISIONS, VACATIONS, SIA EXTENSIONS AND SITE DEVELOPMENT PLANS

1. **Project # 1003973**
07DRB-00365 Major-Preliminary Plat Approval
07DRB-00366 Minor-Sidewalk Waiver
07DRB-00367 Minor-Temp Defer SDWK

SURV-TEK INC agent(s) for THE TRAILS LLC request(s) the above action(s) for all or any portion of Tract(s) 5 & 7, THE TRAILS UNIT 2 (to be known as **TAOS AT THE TRAILS, UNIT 2**) zoned SU2-SRSL and SU2-UR, located on OAKRIDGE ST NW between WOODMONT AVE NW and UNIVERSE BLVD NW containing approximately 34 acre(s). *[Deferred from 4/18/07]* (C-9) **DEFERRED AT THE AGENT'S REQUEST TO 4/25/07.**

2.	**Project # 1005031** 06DRB-01077 Major-Vacation of Public Easements	SURV-TEK agent(s) for THE TRAILS LLC request(s) the above action(s) for all or a portion of Tract(s) 9-A, THE TRAILS, UNIT 2 (to be known as **SANTA FE 3 @ THE TRAILS, UNIT 2**) zoned SU-2-SRSL, located on WOODMONT AVE NW, between RAINBOW BLVD NW and UNIVERSE BLVD NW containing approximately 20 acre(s). [REF: 06DRB-01017, 06DRB-01018] *[Deferred from 8/23/06, 9/13/06, 9/27/06, 10/4/06, 10/25/06, 11/29/06, 12/20/06, 1/24/07 & 4/18/07]* (C-9) **DEFERRED AT THE AGENT'S REQUEST TO 6/20/07.**
	06DRB-01017 Major-Preliminary Plat Approval 06DRB-01018 Minor-Temp Defer SDWK	SURV TEK & WILSON & COMPANY agent(s) for THE TRAILS LLC request(s) the above action(s) for all or a portion of Tract(s) 9-A, THE TRAILS UNIT 2 (to be known as **SANTA FE 3 @ THE TRAILS, UNIT 2**) zoned SU-2-SRSL , located on WOODMONT AVE NW, between RAINBOW BLVD NW and UNIVERSE BLVD NW containing approximately 20 acre(s). (Listed as Project 1004644 in error) *[Deferred from 8/9/06, 8/23/06, 9/13/06, 9/27/06, 10/4/06 , 10/25/06, 11/29/06, 12/20/06, 1/24/07 & 4/18/07]* (C-9) **DEFERRED AT THE AGENT'S REQUEST TO 6/20/07.**
	06DRB-01282 Minor-Subd Design (DPM) Variance	WILSON AND COMPANY agent(s) for THE TRAILS LLC request(s) the above action(s) for all or a portion of Tract(s) 9A, THE TRAILS UNIT 2 (to be known as **SANTA FE 3 @ THE TRAILS, UNIT 2**) zoned SU-2-SRSL, located on WOODMONT AVE NW, between RAINBOW BLVD NW and UNIVERSE BLVD NW containing approximately 20 acre(s). [REF: 06DRB-01017, 06DRB-01018, DRB-01077] *Deferred from 9/13/06, 9/27/06, 10/4/06, 10/25/06, 11/29/06, 12/20/06, 1/24/07 & 4/18/07]* (C-9) **DEFERRED AT THE AGENT'S REQUEST TO 6/20/07.**
3.	**Project # 1005133** 07DRB-00260 Major-Vacation of Public Easements	BOHANNAN HUSTON INC agent(s) for VT INC., A MISSOURI CORPORATION request(s) the above action(s) for all or any portion of Tract(s) N-1-B-2, **SEVEN BAR RANCH,** zoned SU-1 FOR AP located on COORS BLVD BYPASS NW between EAGLE RANCH RD NW and COORS BLVD NW containing approximately 18 acre(s).*[Deferred from 3/28/07, 04/11/07 & 4/18/07]*(B-13) **DEFERRED AT THE AGENT'S REQUEST TO 4/25/07.**

07DRB-00352 Minor-Prelim&Final Plat Approval

BOHANNAN HUSTON INC agent(s) for COORS EAGLE RANCH LLC request(s) the above action(s) for all or any portion of Tract(s) N-1-B-2-A, N-1-B-2-B & N-1-B-2-C, **SEVEN BAR RANCH,** zoned SU-1 FOR AP, located on COORS BYPASS NW between EAGLE RANCH RD NW and COORS BLVD NW containing approximately 17 acre(s). *[Deferred from 3/28/07, 04/11/07 & 4/18/07]* (B-13) **DEFERRED AT THE AGENT'S REQUEST TO 4/25/07.**

07DRB-00486 Minor-SiteDev Plan Subd/EPC
07DRB-00487 Minor-SiteDev Plan BldPermit/EPC

GEORGE RAINHART ARCHITECTS & ASSOCIATES agent(s) for AEM & ASSOCIATES request(s) the above action(s) for all or any portion of Tract(s) N1 & B2, **SEVEN BAR RANCH,** zoned SU-1 for C-2 permissive uses, located on COORS BYPASS NW between EAGLE RANCH RD NW and SEVEN BAR LOOP RD NW containing approximately 17 acre(s). **[Carmen Marrone for Makita Hill, EPC Case Planner]** *[Deferred from 4/18/07]* (B-13) **DEFERRED AT THE AGENT'S REQUEST TO 4/25/07.**

4. Project # 1005070
06DRB-01154 Major-Preliminary Plat Approval
06DRB-01156 Minor-Sidewalk Waiver
06DRB-01155 Minor-Temp Defer SDWK

SURV-TEK INC & WILSON & COMPANY agent(s) for THE TRAILS LLC request(s) the above action(s) for all or a portion of Tract(s) 8, THE TRAILS, UNIT 2 (to be known as **TAOS @ THE TRAILS, UNIT 2**) zoned SU-2-SRLL, located on WOODMONT AVE NW, between UNIVERSE BLVD NW and RAINBOW BLVD NW containing approximately 9 acre(s). *[Deferred from 9/6/06, 9/13/06, 9/27/06, 10/11/06, 10/25/06, 11/29/06, 12/20/06, 1/24/07 & 4/18/07]* (C-9) **DEFERRED AT THE AGENT'S REQUEST TO 6/20/07.**

5. Project # 1004387
07DRB-00334 Major-Vacation of Pub Right-of-Way
07DRB-00335 Minor-Prelim&Final Plat Approval

SURVEYS SOUTHWEST LTD agent(s) for JUDITH C SCHAAB request(s) the above action(s) for all or any portion of Lot(s) 31-35, Block(s) 12, **COUNTRY CLUB ADDITION,** together with a portion of LAS LOMAS RD NE, zoned O-1 located on LAS LOMAS RD NE between ENCINO PL NE and CEDAR CT NE containing approximately 1 acre(s). [REF: 06DRB00644, 05DRB01332] *[Deferred from 04/11/07, Indef defer*

4/18/07] (J-15) **THE VACATION WAS APPROVED AS SHOWN ON EXHIBIT B IN THE PLANNING FILE. WITH THE SIGNING OF THE INFRASTRUCTURE LIST DATED 4/18/07 AND APPROVAL OF THE GRADING PLAN ENGINEER STAMP DATED 10/13/06 THE PRELIMINARY PLAT WAS APPROVED. THE FINAL PLAT WAS INDEFINITELY DEFERRED FOR SIA.**

SITE DEVELOPMENT PLANS (EPC FINAL SIGN-OFF) AMENDED PLANS AND MASTER DEVELOPMENT PLANS (CITY COUNCIL FINAL SIGN-OFF)

NOTE: IF THE APPLICANT/AGENT IS NOT PRESENT WHEN THEIR REQUEST IS CALLED,THEN THE REQUEST MAY BE INDEFINITELY DEFERRED ON A NO SHOW.

6. Project # 1000892
07DRB-00468 Minor-SiteDev Plan BldPermit/EPC

LEE GAMELSKY ARCHITECTS PC agent(s) for CHARLES BENZAQUEN request(s) the above action(s) for the portion of the south 100-feet of Lot(s) 47 & 48, Block(s) 10, **PEREA ADDITION,** zoned SU-2/TH located on TIJERAS NW between 12th ST NW and 13th ST NW containing approximately 1 acre(s). **[Carol Toffaleti, EPC Case Planner]** (J-13) **THE SITE PLAN FOR FOR BUILDING PERMIT WAS APPROVED WITH FINAL SIGN OFF DELEGATED TO TRANSPORTATION DEVELOPMENT FOR STANDARD DRAWINGS FOR SIDEWALKS IN PUBLIC RIGHT-0F-WAY AND LANDSCAPE MAINTENANCE AGREEMENT AND PLANNING FOR CAROL TOFFALETI'S INITIALS AND 3 COPIES OF THE SITE PLAN.**

7. Project # 1005049
07DRB-00488 Minor-SiteDev Plan BldPermit/EPC

BRISCOE ARCHITECTS PC agent(s) for VINTAGE CAPITAL GROUP request(s) the above action(s) for all or any portion of Tract(s) M, R, S-1 and S-2, **FAR NORTH SHOPPING CENTER,** zoned C-2 and C-3 (SC), located on SAN MATEO BLVD NE between ACADEMY NE and HARPER NE containing approximately 18 acre(s). **[Maggie Gould, EPC Case Planner]** *[Deferred from 4/18/07]* (E-18) **DEFERRED AT THE AGENT'S REQUEST TO 5/02/07.**

MINOR PLATS, FINAL (MAJOR) PLATS, AMENDED PLATS AND PLANS

8. **Project # 1001409**
07DRB-00432 Minor-Extension of Preliminary Plat

ADVANCED ENGINEERING & CONSULTING, LLC agent(s) for SAIFI TALEBREZA request(s) the above action(s) for all or any portion of Lot(s) 20-A, Block(s) 1, **CANDELIGHT FOOTHILLS UNIT 1,** zoned R-1 located on LOMAS BLVD NE between MONTE LARGO DR NE and SUMMIT HILLS DR NE containing approximately 1 acre(s). [REF: 01DRB01160, 01DRB01819, 02DRB01863, 03DRB02033, 04DRB01425, 05DRB00531, 06DRB00446] (J-23) **A ONE-YEAR EXTENSION OF THE PRELIMINARY PLAT WAS APPROVED. THIS WILL BE THE LAST EXTENSION.**

9. **Project # 1002478**
07DRB-00485 Minor-Prelim&Final Plat Approval

SURVEYS SOUTHWEST LTD agent(s) for MIKE JACOBS request(s) the above action(s) for all or any portion of Lot(s) 6 & 7, **BLUE SKY BUSINESS PARK,** zoned M-2, located on JACS LANE NE between the AMAFCA NORTH DIVERSION CHANNEL NE and NORTH I-25 NE containing approximately 5 acre(s).(D-16) **THE PRELIMINARY AND FINAL PLAT WAS APPROVED WITH FINAL SIGN OFF DELEGATED TO PLANNING FOR AMAFCA'S SIGNATURE AND TO RECORD THE PLAT.**

10. **Project # 1004994**
07DRB-00382 Minor-Prelim&Final Plat Approval

MARK GOODWIN & ASSOCIATES PA agent(s) for COLLATZ-PICKARD LLC request(s) the above action(s) for all or any portion of Anasazi Ridge, Unit 1, Tract E and Tract A, Seville Subdivision, Unit 7A (to be known as **ANASAZI RIDGE, UNIT 1A**) zoned R-1 located on MCMAHON BLVD NW between ANASAZI RIDGE AVE NW and BASKET WEAVER PL NW containing approximately 1 acre(s). *[Indef deferred from 4-4-07]* (A-10) **THE PRELIMINARY AND FINAL PLAT WAS APPROVED WITH FINAL SIGN OFF DELEGATED TO PLANNING FOR AGIS DXF FILE AND TO RECORD.**

11. Project # 1005255
07DRB-00420 Minor-Prelim&Final Plat Approval

WAYJOHN SURVEYING INC agent(s) for JAMES A & JAMES C PETERSON request(s) the above action(s) for all or any portion of Lot(s) A-1, Block(s) 15 and Lot(s) B-1 & C-1, Block(s) 10, **VISTA LARGA,** zoned R-1 located on HANNETT AVE NE between STANFORD DR NE and HARVARD DR NE containing approximately 1 acre(s). *[Deferred from 4/11/07 & 4/18/07]* (J-16) **INDEFINITELY DEFERRED AT THE AGENT'S REQUEST.**

NO ACTION IS TAKEN ON THESE CASES:
APPLICANT - AGENT IS REQUIRED TO BE AT THE MEETING

12. Project # 1005498
07DRB-00462 Minor-Sketch Plat or Plan

CLAUDIO VIGIL ARCHITECTS agent(s) for L & M ASSET MANAGEMENT request(s) the above action(s) for all or any portion of Lot(s) 10-13, Block(s) 3, Tract(s) A, **NORTH ALBUQUERQUE ACRES, UNIT B,** zoned IP located on PASADENA NE between 1-25 NE and SAN MATEO NE containing approximately 3 acre(s). (B-18) **THE ABOVE REQUEST WAS REVIEWED AND COMMENTS WERE GIVEN.**

13. Project # 1005513
07DRB-00490 Minor-Sketch Plat or Plan

JACK'S HIGH COUNTRY INC. agent(s) for FRANK L. & EVELYN S. BARELA request(s) the above action(s) for all or any portion of Lot(s) 2, **LAND OF ALBERT L MATTHEW,** zoned R-1, located on 12th ST NW between DON FRANCISCO NW and DON FRANCISCO PL NW containing approximately 1 acre(s). (G-14) **THE ABOVE REQUEST WAS REVIEWED AND COMMENTS WERE GIVEN.**

14. **Project # 1005514**
07DRB-00489 Minor-Sketch Plat or Plan

JACK'S HIGH COUNTRY INC agent(s) for ARELLANO CORDERO request(s) the above action(s) for all or any portion of Lot(s) 11 & 12, Block(s) 7, **HUNING CASTLE ADDITION,** zoned R-1, located on LOS ALAMOS AVE SW between LAGUNA BLVD SW and 16th ST SW containing approximately 1 acre(s). (J-13) **THE ABOVE REQUEST WAS REVIEWED AND COMMENTS WERE GIVEN.**

15. Approval of the Development Review Board Minutes for April 11, 2007. **THE DEVELOPMENT REVIEW BOARD MINUTES FOR APRIL 11, 2007 WERE APPROVED BY THE BOARD.**

ADJOURNED: 10:35 A.M.

Deferred at AR to 6/20/07

DRB PUBLIC HEARING SIGN IN SHEETS

CASE NUMBER: 1005070 AGENDA#: 4 DATE: 4/18/07

1. Name: _____ Address: _____ Zip: _____
2. Name: _____ Address: _____ Zip: _____
3. Name: _____ Address: _____ Zip: _____
4. Name: _____ Address: _____ Zip: _____
5. Name: _____ Address: _____ Zip: _____
6. Name: _____ Address: _____ Zip: _____
7. Name: _____ Address: _____ Zip: _____
8. Name: _____ Address: _____ Zip: _____
9. Name: _____ Address: _____ Zip: _____
10. Name: _____ Address: _____ Zip: _____
11. Name: _____ Address: _____ Zip: _____
12. Name: _____ Address: _____ Zip: _____
13. Name: _____ Address: _____ Zip: _____
14. Name: _____ Address: _____ Zip: _____

CITY OF ALBUQUERQUE

PLANNING DEPARTMENT
DEVELOPMENT AND BUILDING SERVICES
HYDROLOGY DEVELOPMENT SECTION

DEVELOPMENT REVIEW BOARD – SPEED MEMO

DRB CASE NO/PROJECT NO: 1005070 **AGENDA ITEM NO: 4**

SUBJECT:

Preliminary Plat
Sidewalk Deferral
Sidewalk Waiver

ACTION REQUESTED:

REV/CMT: ( ) **APPROVAL: (X)** **SIGN-OFF: ( )** **EXTN: ( )** **AMEND: ( )**

ENGINEERING COMMENTS:

No objection to Sidewalk Waiver or Sidewalk Deferral request.
An approved drainage report must be on file prior to Preliminary Plat approval.

P.O. Box 1293

Albuquerque

New Mexico 87103

www.cabq.gov

RESOLUTION:

APPROVED ___; DENIED ___; DEFERRED X; COMMENTS PROVIDED ___; WITHDRAWN ___ 6-20-07

DELEGATED: **(SEC-PLN) (SP-SUB) (SP-BP) (FP)** TO: **(UD) (CE) (TRANS) (PRKS) (PLNG)**

SIGNED: Bradley L. Bingham
City Engineer / AMAFCA Designee
(C-9/D001E)

DATE: APRIL 18, 2007

DEVELOPMENT REVIEW BOARD
ACTION SHEET

Plaza del Sol Hearing Room, Basement, Plaza del Sol Building

January 24, 2007 9:00 a.m.

MEMBERS:

Sheran Matson, AICP, DRB Chair
Claire Senova, Administrative Assistant

Wilfred Gallegos, Transportation Development
Brad Bingham, Alternate City Engineer
Roger Green, Utility Development
Christina Sandoval, Parks & Recreation

****

NOTE: UNLESS ANNOUNCED DURING THE MEETING, THE DEVELOPMENT REVIEW BOARD WILL NOT TAKE A LUNCH BREAK.

NOTE: INDIVIDUALS WITH DISABILITIES WHO NEED SPECIAL ASSISTANCE TO PARTICIPATE AT THIS MEETING SHOULD CONTACT CLAIRE SENOVA, PLANNING DEPARTMENT, AT 924-3946. HEARING IMPAIRED USERS MAY CONTACT HER VIA THE NEW MEXICO RELAY NETWORK BY CALLING TOLL-FREE:1-800-659-8331.

NOTE: REQUESTS FOR DEFERRAL OF CASES WILL BE DISCUSSED BY THE BOARD AND THE APPLICANT AND/OR AGENT AT THE BEGINNING OF THE AGENDA. BOTH PARTIES MUST AGREE UPON THE DATE OF DEFERRAL. IF THE APPLICANT/AGENT IS NOT PRESENT, THE ADMINISTRATIVE ASSISTANT MUST RECEIVE A LETTER, PRIOR TO THE HEARING DATE, REQUESTING A SPECIFIC DEFERRAL DATE. THE BOARD WILL DISCUSS AND MAKE A DECISION AT THE HEARING. THE APPLICANT/AGENT WILL THEN BE INFORMED OF THE DEFERRAL DATE AND REASON.

A. Call to Order: 9:00 A.M. Adjourned: 11:00 A.M.
B. Changes and/or Additions to the Agenda
C. New or Old Business

CASES WHICH REQUIRE PUBLIC NOTIFICATION
MAJOR SUBDIVISIONS, VACATIONS, SIA EXTENSIONS AND SITE DEVELOPMENT PLANS

1. **Project #:1005070**
   06DRB-01154 Major-Preliminary Plat Approval
   06DRB-01156 Minor-Sidewalk Waiver
   06DRB-01155 Minor-Temp Defer SDWK

   SURV-TEK INC & WILSON & COMPANY agent(s) for THE TRAILS LLC request(s) the above action(s) for all or a portion of Tract(s) 8, THE TRAILS, UNIT 2 (to be known as **TAOS @ THE TRAILS, UNIT 2**) zoned SU-2-SRLL, located on WOODMONT AVE NW, between UNIVERSE BLVD NW and RAINBOW BLVD NW containing approximately 9 acre(s). *[Deferred from 9/6/06 & 9/13/06 & 9/27/06 & 10/11/06 & 10/25/06 & 11/29/06 & 12/20/06 & 1/24/07]*(C-9) **DEFERRED AT THE AGENT'S REQUEST TO 3/21/07.**

2.	**Project # 1005031** 06DRB-01077 Major-Vacation of Public Easements	SURV-TEK agent(s) for THE TRAILS LLC request(s) the above action(s) for all or a portion of Tract(s) 9-A, THE TRAILS, UNIT 2 (to be known as **SANTA FE 3 @ THE TRAILS, UNIT 2**) zoned SU-2-SRSL, located on WOODMONT AVE NW, between RAINBOW BLVD NW and UNIVERSE BLVD NW containing approximately 20 acre(s). [REF: 06DRB-01017, 06DRB-01018] *[Deferred from 8/23/06 & 9/13/06 & 9/27/06 & 10/4/06 & 10/25/06 & 11/29/06 & 12/20/06 & 1/24/07]* (C-9) **DEFERRED AT THE AGENT'S REQUEST TO 3/21/07.**
	06DRB-01017 Major-Preliminary Plat Approval 06DRB-01018 Minor-Temp Defer SDWK	SURV TEK & WILSON & COMPANY agent(s) for THE TRAILS LLC request(s) the above action(s) for all or a portion of Tract(s) 9-A, THE TRAILS UNIT 2 (to be known as **SANTA FE 3 @ THE TRAILS, UNIT 2**) zoned SU-2-SRSL , located on WOODMONT AVE NW, between RAINBOW BLVD NW and UNIVERSE BLVD NW containing approximately 20 acre(s). (Listed as Project 1004644 in error) *[Deferred from 8/9/06 & 8/23/06 & 9/13/06 & 9/27/06 & 10/4/06 & 10/25/06 & 11/29/06 & 12/20/06 & 1/24/07]* (C-9) **DEFERRED AT THE AGENT'S REQUEST TO 3/21/07.**
	06DRB-01282 Minor-Subd Design (DPM) Variance	WILSON AND COMPANY agent(s) for THE TRAILS LLC request(s) the above action(s) for all or a portion of Tract(s) 9A, THE TRAILS UNIT 2 (to be known as **SANTA FE 3 @ THE TRAILS, UNIT 2**) zoned SU-2-SRSL, located on WOODMONT AVE NW, between RAINBOW BLVD NW and UNIVERSE BLVD NW containing approximately 20 acre(s). [REF: 06DRB-01017, 06DRB-01018, DRB-01077] *Deferred from 9/13/06 & 9/27/06 & 10/4/06 & 10/25/06 & 11/29/06 & 12/20/06 & 1/24/07]* (C-9) **DEFERRED AT THE AGENT'S REQUEST TO 3/21/07.**
3.	**Project # 1005182** 06DRB-01784 Major-Preliminary Plat Approval	WILSON AND CO. agent(s) for LA CUENTISTA II, LLC request(s) the above action(s) for all or a portion of Tract(s) C, correction plat of the bulk land plat of La Cuentista Subdivision (to be known as **LA CUENTISTA SUBDIVISION, UNIT 2**) zoned SU-2/SRSL, located on ROSA PARKS RD NW, between ALOE RD NW and KIMMICK DR NW containing approximately 36 acre(s). [REF: 06DRB-01428] *[Deferred from 1/17/07 & 1/24/07]* (C-10/C-11) **DEFERRED AT THE AGENT'S REQUEST TO 1/31/07.**

07DRB-00049 Minor-Temp Defer SDWK

WILSON & COMPANY agent(s) for LA CUENTISTA II LLC MICHAEL KNIGHT request(s) the above action(s) for all or a portion of Tract(s) C, **LA CUENTISTA SUBDIVISION UNIT 2,** zoned SU-2 SRSL, located on ROSA PARKS RD NW, between ALOE RD NW and KIMMICK DR NW containing approximately 36 acre(s). [REF: 06DRB01426, 06DRB01784] (C-1011) **DEFERRED AT THE AGENT'S REQUEST TO 1/31/07.**

4. Project # 1002739
06DRB-01621 Major-Vacation of Public Easements
06DRB-01622 Major-Vacation of Pub Right-of-Way
06DRB-01623 Minor-Final Plat Approval

MARK GOODWIN & ASSOCIATES agent(s) for KB HOME NEW MEXICO INC request(s) the above action(s) for **ANDERSON HEIGHTS, UNIT 5A,** zoned RD/RLT, located on 118TH ST SW, between DENNIS CHAVES BLVD SW and COLOBEL AVE SW containing approximately 41 acre(s). [REF: 06DRB-01431] *[Deferred from 12/6/06 & 12/13/06 & 12/20/06] [Deferred from 1/3/07,1/10/07, 1/17/07 & 1/24/07]* (P-8) **DEFERRED AT THE BOARD'S REQUEST TO 1/31/07.**

5. Project # 1004428
06DRB-01121 Major-Vacation of Public Easements
06DRB-01119 Major-Preliminary Plat Approval
06DRB-01122 Minor-Temp Defer SDWK

MARK GOODWIN & ASSOCIATES agent(s) for ALBUQUERQUE RIO BRAVO PARTNERS LLC request(s) the above action(s) for all or a portion of Tract(s) RR-3A, RR-3B, RR-3C, RR-3D and RR-3E, TOWN OF ATRISCO GRANT (to be known as **CEJA VISTA**) zoned SU-1, C-1, R-LT, located on DENNIS CHAVEZ BLVD SW, between MEADE AVE SE and 118TH ST SW containing approximately 99 acre(s). [REF: 05DRB-01460, 05DRB-01461] *[Deferred from 8/30/06 & 9/27/06 & 10/4/06 & 10/18/06 & 11/1/06 & 11/29/06 & 12/13/06 & 1/10/07 & 1/17/07]* (P-9) **THE VACATION WAS APPROVED AS SHOWN ON EXHIBIT B IN THE PLANNING FILE. WITH THE SIGNING OF THE INFRASTRUCTURE LIST DATED 1/24/07 AND APPROVAL OF THE GRADING PLAN ENGINEER STAMP DATED 1/22/07 THE PRELIMINARY PLAT WAS APPROVED WITH THE CONDITION OF FINAL PLAT: APPLICATION FOR A SUBDIVISION DESIGN VARIANCE AND A SIDEWALK WAIVER FOR THE STUB STREETS NEEDS TO BE APPLIED FOR WITH THE FINAL PLAT ACTION. A TEMPORARY**

DEFERRAL OF CONSTRUCTION OF SIDEWALKS ON THE INTERIOR STREETS WAS APPROVED AS SHOWN ON EXHIBIT C IN THE PLANNING FILE.

SITE DEVELOPMENT PLANS (EPC FINAL SIGN-OFF) AMENDED PLANS AND MASTER DEVELOPMENT PLANS (CITY COUNCIL FINAL SIGN-OFF)

NOTE: IF THE APPLICANT/AGENT IS NOT PRESENT WHEN THEIR REQUEST IS CALLED, THEN THE REQUEST MAY BE INDEFINITELY DEFERRED ON A NO SHOW.

6. Project # 1004354
07DRB-00033 Minor-SiteDev Plan Subd/EPC
07DRB-00034 Minor-SiteDev Plan BldPermit/EPC
07DRB-00032 Minor-Prelim&Final Plat Approval

TIERRA WEST LLC agent(s) for KRANIA LLC request(s) the above action(s) for all or a portion of Lot(s) 27, Block(s) 9, Tract(s) O, ORIGINAL TOWNSITE OF WESTLAND (to be known as **KRANIA)** zoned SU-2 FOR IP, located on 98TH ST NW, between CENTRAL AVE NW and VOLCANO RD NW containing approximately 8 acre(s). **[Carmen Marrone for Petra Morris, EPC Case Planner]**. *[Deferred from 1/24/07]* (K-9) **DEFERRED AT THE AGENT'S REQUEST TO 1/31/07.**

7. Project # 1004927
06DRB-01632 Minor-SiteDev Plan BldPermit/EPC

MULLEN HELLER ARCHITECTURE agent(s) for HARVARD MALL PARTNERS request(s) the above action(s) for all or a portion of Lot(s) 6-10 & 16-21, Block(s) 1 **UNIVERSITY HEIGHTS ADDITION,** zoned SU-1,UC, located on HARVARD DR SE, between CENTRAL AVE SE and SILVER AVE SE containing approximately 2 acre(s). [REF: 06EPC-00777] **[Stephanie Shumsky, EPC Case Planner]** *[Indef deferred from 11/22/06] [Deferred from 1/24/07]* (K-15) **DEFERRED AT THE AGENT'S REQUEST TO 2/7/07.**

8. Project # 1005247
07DRB-00042 Minor- SiteDev Plan Subd

SURVEYS SOUTHWEST LTD agent(s) for GILBERT LOVATO, K-RAM INC request(s) the above action(s) for all or a portion of Lot(s) 30, Block(s) 10, Tract(s) A, **NORTH ALBUQUERQUE ACRES, UNIT B,** zoned SU-2, M-1,

located on OAKLAND AVE NE, between SAN MATEO BLVD NE and EAGLE AVE NE containing approximately 1 acre(s). [REF: 06DRB-01686, 06DRB-01605] (C-18) **THE SITE PLAN FOR SUBDIVISION WAS APPROVED WITH FINAL SIGN OFF DELEGATED TO TRANSPORTATION DEVELOPMENT FOR DIMENSIONING OF PARKING STALLS AND BUILDING NOTES ON THE SITE PLAN AND PLANNING FOR CHANGE OF TITLE TO READ 'SITE PLAN FOR SUBDIVISION' AND 3 COPIES OF THE PLAN.**

06DRB-01605 Minor-Prelim&Final Plat Approval

SURVEYS SOUTHWEST LTD agent(s) for GILBERT LOVATO, K-RAM INC request(s) the above action(s) for all or a portion of Lot(s) 30, Block(s) 10, Tract(s) A, **NORTH ALBUQUERQUE ACRES, UNIT B,** zoned SU-1 & M-1, located on OAKLAND AVE NE, between SAN MATEO BLVD NE and EAGLE AVE NE containing approximately 1 acre(s). *[Indef deferred from11/15/06 & Indef deferred 1/3/07]* (C-18) **THE PRELIMINARY AND FINAL PLAT WAS APPROVED WITH FINAL SIGN OFF DELEGATED TO TRANSPORTATION DEVELOPMENT FOR CROSS ACCESS PARKING EASEMENT.**

MINOR PLATS, FINAL (MAJOR) PLATS, AMENDED PLATS AND PLANS

9. Project # 1003572
07DRB-00035 Minor-Prelim&Final Plat Approval

SURVEYS SOUTHWEST, LTD agent(s) for ANGELO BRUNACINI request(s) the above action(s) for Tract(s) A-1, A-2, A-3 & A-4, **JOURNAL CENTER PHASE 2, UNIT 2,** zoned IP, located on NORTH DIVERSION CHANNEL NE, between SNAPROLL ST NE and RUTLEDGE ROAD NE containing approximately 14 acre(s). (D-16) **INDEFINITELY DEFERRED AT THE AGENT'S REQUEST.**

10. Project # 1004878
07DRB-00041 Minor-Prelim&Final Plat Approval

SURVEYS SOUTHWEST LTD agent(s) for GEORGE METZGAR request(s) the above action(s) for all or a portion of Lot(s) 8-13, Block(s) A, **SOUTH BROADWAY ACRES, UNIT 1**, zoned SU-2 FOR MR, located on BETHEL DR SE, between TOPEKA ST SE and the

railroad tracks, containing approximately 1 acre(s). [REF: 06DRB-00638] *[Deferred from 1/24/07]* (M-14) **DEFERRED AT THE AGENT'S REQUEST TO 1/31/07.**

11. Project # 1005330
07DRB-00040 Minor-Prelim&Final Plat Approval

SURVEYS SOUTHWEST LTD agent(s) for GARY DORAN request(s) the above action(s) for all or a portion of Lot(s) 1A & 2A1, **LANDS OF ALBUQUERQUE BOARD OF REALTORS,** zoned C-3 heavy commercial zone, located on UNIVERSITY BLVD NE and the I-25 frontage road, containing approximately 3 acre(s). [REF: 04DRB-00213] (H-15) **PRELIMINARY AND FINAL PLAT WAS APPROVED AND SIGNED OFF BY THE BOARD.**

NO ACTION IS TAKEN ON THESE CASES:
APPLICANT - AGENT IS REQUIRED TO BE AT THE MEETING

12. Project # 1003790
07DRB-00028 Minor-Sketch Plat or Plan

MARK GOODWIN & ASSOCIATES PA agent(s) for MCT INDUSTRIES INC request(s) the above action(s) for all or a portion of Tract(s) B, C-1 & C-2, **NORTH GATEWAY,** zoned IP industrial park zone, located on BALLOON FIESTA PARKWAY NE, between SAN MATEO BLVD NE and I 25 containing approximately 23 acre(s). [REF: 06DRB-00158] [Listed under Project 1000961 in error] (B-18) **THE ABOVE REQUEST WAS REVIEWED AND COMMENTS WERE GIVEN.**

13. Project # 1004414
07DRB-00047 Minor-Sketch Plat or Plan

QUIK DRAW ENGINEERING agent(s) for JOSE RODRIGUEZ request(s) the above action(s) for all or a portion of Lot(s) 1-8, Tract(s) A, **SAN CLEMENTE SUBDIVISION,** zoned R-2 residential zone, located on SAN CLEMENTE AVE NW, between NORTH 4TH ST NW and ALAMEDA DRAIN NW containing approximately 3 acre(s).[REF:05DRB-01417](G-14)**THEABOVE REQUEST WAS REVIEWED AND COMMENTS WERE GIVEN.**

14. **Project # 1005332**
07DRB-00046 Minor-Sketch Plat or Plan

BOHANNAN HUSTON INC agent(s) for MESA DEL SOL LLC request(s) the above action(s) for all or a portion of Tract(s) 13, **MESA DEL SOL,** zoned PC, located on UNIVERSITY BLVD SE, between SOLAR MESA AVE SE and BOBBY FOSTER SE containing approximately 101 acre(s). (R-15) **THE ABOVE REQUEST WAS REVIEWED AND COMMENTS WERE GIVEN.**

15. **Project # 1005334**
07DRB-00052 Minor-Sketch Plat or Plan

TOM SCHROEDER request(s) the above action(s) for all or a portion of Lot(s) 1, Block(s) 13, **MESA GRANDE ADDITION,** zoned O/R, located on MESA GRANDE SE, between GRACELAND SE and VALVERDE SE containing approximately 1 acre(s). (K-17) **THE ABOVE REQUEST WAS REVIEWED AND COMMENTS WERE GIVEN.**

16. **Project # 1005335**
07DRB-00053 Minor-Sketch Plat or Plan

HARRIS SURVEYING INC. agent(s) for CAVALIER CAPITAL LLC request(s) the above action(s) for all or a portion of Tract(s) E-1, **LEONARD INDUSTRIAL AREA,** zoned M-1, located on MENAUL BLVD NE, between PRINCETON ST NE and VASSAR ST NE containing approximately 6 acre(s). (H-16) **THE ABOVE REQUEST WAS REVIEWED AND COMMENTS WERE GIVEN.**

17. Approval of the Development Review Board Minutes for January 17, 2007. **THE DRB MINUTES FOR JANUARY 17, 2007 WERE APPROVED BY THE BOARD.**

ADJOURNED: 11:00 A.M.

Defer to 3/21/07

DRB PUBLIC HEARING SIGN IN SHEETS

CASE NUMBER: 1005070 AGENDA#: 1 DATE: 1-24-07

1. Name: _____ Address: _____ Zip: _____
2. Name: _____ Address: _____ Zip: _____
3. Name: _____ Address: _____ Zip: _____
4. Name: _____ Address: _____ Zip: _____
5. Name: _____ Address: _____ Zip: _____
6. Name: _____ Address: _____ Zip: _____
7. Name: _____ Address: _____ Zip: _____
8. Name: _____ Address: _____ Zip: _____
9. Name: _____ Address: _____ Zip: _____
10. Name: _____ Address: _____ Zip: _____
11. Name: _____ Address: _____ Zip: _____
12. Name: _____ Address: _____ Zip: _____
13. Name: _____ Address: _____ Zip: _____
14. Name: _____ Address: _____ Zip: _____

CITY OF ALBUQUERQUE

PLANNING DEPARTMENT
DEVELOPMENT AND BUILDING SERVICES
HYDROLOGY DEVELOPMENT SECTION

DEVELOPMENT REVIEW BOARD – SPEED MEMO

DRB CASE NO/PROJECT NO: 1005070 **AGENDA ITEM NO: 1**

SUBJECT:

Preliminary Plat
Sidewalk Deferral
Sidewalk Waiver

ACTION REQUESTED:

REV/CMT: ( ) **APPROVAL: (X)** **SIGN-OFF: ( )** **EXTN: ( )** **AMEND: ( )**

ENGINEERING COMMENTS:

No objection to Sidewalk Waiver or Sidewalk Deferral request.
An approved grading and drainage plan must be on file prior to Preliminary Plat approval.

P.O. Box 1293

Albuquerque

New Mexico 87103

www.cabq.gov

RESOLUTION:

3-21-07

APPROVED ___; DENIED ___; DEFERRED X; COMMENTS PROVIDED ___; WITHDRAWN ___

DELEGATED: **(SEC-PLN) (SP-SUB) (SP-BP) (FP)** TO: **(UD) (CE) (TRANS) (PRKS) (PLNG)**

SIGNED: Bradley L. Bingham
City Engineer / AMAFCA Designee

DATE: JANUARY 24, 2007

DEVELOPMENT REVIEW BOARD
ACTION SHEET

Plaza del Sol Hearing Room, Basement, Plaza del Sol Building

December 20, 2006 9:00 a.m.

MEMBERS:

Sheran Matson, AICP, DRB Chair
Claire Senova, Administrative Assistant

Wilfred Gallegos, Transportation Development
Brad Bingham, Alternate City Engineer
Roger Green, Utility Development
Christina Sandoval, Parks & Recreation

****

NOTE: UNLESS ANNOUNCED DURING THE MEETING, THE DEVELOPMENT REVIEW BOARD WILL NOT TAKE A LUNCH BREAK.

NOTE: INDIVIDUALS WITH DISABILITIES WHO NEED SPECIAL ASSISTANCE TO PARTICIPATE AT THIS MEETING SHOULD CONTACT CLAIRE SENOVA, PLANNING DEPARTMENT, AT 924-3946. HEARING IMPAIRED USERS MAY CONTACT HER VIA THE NEW MEXICO RELAY NETWORK BY CALLING TOLL-FREE:1-800-659-8331.

NOTE: REQUESTS FOR DEFERRAL OF CASES WILL BE DISCUSSED BY THE BOARD AND THE APPLICANT AND/OR AGENT AT THE BEGINNING OF THE AGENDA. BOTH PARTIES MUST AGREE UPON THE DATE OF DEFERRAL. IF THE APPLICANT/AGENT IS NOT PRESENT, THE ADMINISTRATIVE ASSISTANT MUST RECEIVE A LETTER, PRIOR TO THE HEARING DATE, REQUESTING A SPECIFIC DEFERRAL DATE. THE BOARD WILL DISCUSS AND MAKE A DECISION AT THE HEARING. THE APPLICANT/AGENT WILL THEN BE INFORMED OF THE DEFERRAL DATE AND REASON.

A. Call to Order: 11:00 A.M. Adjourned: 12:55 P.M.
B. Changes and/or Additions to the Agenda
C. New or Old Business

CASES WHICH REQUIRE PUBLIC NOTIFICATION
MAJOR SUBDIVISIONS, VACATIONS, SIA EXTENSIONS AND SITE DEVELOPMENT PLANS

1. Project # 1000965
06DRB-01658 Major-Two Year SIA

BOHANNAN HUSTON INC agent(s) for ANDALUCIA DEVELOPMENT CO INC request(s) the above action(s) for all or a portion of Tract(s) 1, LANDS OF RAY GRAHAM III (to be known as **ANDALUCIA @ LA LUZ**) zoned SU-1 special use zone, located on COORS BLVD NW, between NAMASTE RD NW and LA BIENVENIDA PL NW containing approximately 85 acre(s). (F-11) **A ONE YEAR EXTENSION OF THE SIA WAS APPROVED.**

2. **Project # 1003673**
06DRB-01660 Major-Vacation of Public Easements

MOCK ASSOCIATES INC request(s) the above action(s) for all or a portion of Lot(s) 6P1, **OAKLAND SOUTH SUBDIVISION, UNIT 3,** zoned R-D residential and related uses zone, developing area, located on OAKLAND AVE NE, between VENTURA ST NE and BARSTOW ST NE containing approximately 1 acre(s). *[Deferred from 12/20/06]* [REF: 05DRB-01212] *[Deferred from 12/20/06]* (C-20) **DEFERRED AT THE BOARD'S REQUEST TO 1/3/07.**

3. **Project # 1005070**
06DRB-01154 Major-Preliminary Plat Approval
06DRB-01156 Minor-Sidewalk Waiver
06DRB-01155 Minor-Temp Defer SDWK

SURV-TEK INC & WILSON & COMPANY agent(s) for THE TRAILS LLC request(s) the above action(s) for all or a portion of Tract(s) 8, THE TRAILS, UNIT 2 (to be known as **TAOS @ THE TRAILS, UNIT 2**) zoned SU-2-SRLL, located on WOODMONT AVE NW, between UNIVERSE BLVD NW and RAINBOW BLVD NW containing approximately 9 acre(s). *[Deferred from 9/6/06 & 9/13/06 & 9/27/06 & 10/11/06 & 10/25/06 & 11/29/06 & 12/20/06]* (C-9) **DEFERRED AT THE AGENT'S REQUEST TO 1/24/07.**

4. **Project # 1005031**
06DRB-01077 Major-Vacation of Public Easements

SURV-TEK agent(s) for THE TRAILS LLC request(s) the above action(s) for all or a portion of Tract(s) 9-A, THE TRAILS, UNIT 2 (to be known as **SANTA FE 3 @ THE TRAILS, UNIT 2**) zoned SU-2-SRSL, located on WOODMONT AVE NW, between RAINBOW BLVD NW and UNIVERSE BLVD NW containing approximately 20 acre(s). [REF: 06DRB-01017, 06DRB-01018] *[Deferred from 8/23/06 & 9/13/06 & 9/27/06 & 10/4/06 & 10/25/06 & 11/29/06 & 12/20/06]* (C-9) **DEFERRED AT THE AGENT'S REQUEST TO 1/24/07.**

06DRB-01017 Major-Preliminary Plat Approval 06DRB-01018 Minor-Temp Defer SDWK	SURV TEK & WILSON & COMPANY agent(s) for THE TRAILS LLC request(s) the above action(s) for all or a portion of Tract(s) 9-A, THE TRAILS UNIT 2 (to be known as **SANTA FE 3 @ THE TRAILS, UNIT 2**) zoned SU-2-SRSL , located on WOODMONT AVE NW, between RAINBOW BLVD NW and UNIVERSE BLVD NW containing approximately 20 acre(s). (Listed as Project 1004644 in error) *[Deferred from 8/9/06 & 8/23/06 & 9/13/06 & 9/27/06 & 10/4/06 & 10/25/06 & 11/29/06 & 12/20/06]* (C-9) **DEFERRED AT THE AGENT'S REQUEST TO 1/24/07.**
06DRB-01282 Minor-Subd Design (DPM) Variance	WILSON AND COMPANY agent(s) for THE TRAILS LLC request(s) the above action(s) for all or a portion of Tract(s) 9A, THE TRAILS UNIT 2 (to be known as **SANTA FE 3 @ THE TRAILS, UNIT 2**) zoned SU-2-SRSL, located on WOODMONT AVE NW, between RAINBOW BLVD NW and UNIVERSE BLVD NW containing approximately 20 acre(s). [REF: 06DRB-01017, 06DRB-01018, DRB-01077] *Deferred from 9/13/06 & 9/27/06 & 10/4/06 & 10/25/06 & 11/29/06 & 12/20/06]* (C-9) **DEFERRED AT THE AGENT'S REQUEST TO 1/24/07.**
5. Project # 1002739 06DRB-01621 Major-Vacation of Public Easements 06DRB-01622 Major-Vacation of Pub Right-of-Way 06DRB-01623 Minor-Final Plat Approval	MARK GOODWIN & ASSOCIATES agent(s) for KB HOME NEW MEXICO INC request(s) the above action(s) for **ANDERSON HEIGHTS, UNIT 5A,** zoned RD/RLT, located on 118TH ST SW, between DENNIS CHAVES BLVD SW and COLOBEL AVE SW containing approximately 41 acre(s). [REF: 06DRB-01431] *[Deferred from 12/6/06 & 12/13/06 & 12/20/06]* (P-8) **DEFERRED AT THE AGENT'S REQUEST TO 1/3/07.**
06DRB-01635 Minor-Amnd Prelim Plat Approval 06DRB-01636 Minor-Sidewalk Waiver 06DRB-01637 Minor-Temp Defer SDWK	MARK GOODWIN & ASSOCIATES PA agent(s) for KB HOME NEW MEXICO INC request(s) the above action(s) for PARCELS 7 & 8A, **ANDERSON HEIGHTS, UNIT 5,** zoned RD, R-LT, located on 118TH ST SW, between DENNIS CHAVEZ BLVD SW and COLOBEL AVE SW containing approximately 69 acre(s). [REF: 05DRB-01832, 05DRB-01834, 05DRB-01835] *[Deferred from 11/29/06 & 12/6/06 & 12/13/06]* (P-8) **THE AMENDED PRELIMINARY PLAT AND THE AMENDED GRADING PLAN DATED 12/8/06 AND THE AMENDED**

INFRASTRUCTURE LIST DATED 12/20/06 WERE APPROVED. THIS AMENDMENT DOES NOT EXTEND THE EXPIRATION DATE OF THE ALREADY APPROVED PRELIMINARY PLAT. A SIDEWALK VARIANCE FOR WAIVER OF SIDEWALKS WAS APPROVED AS SHOWN ON EXHIBIT C IN THE PLANNING FILE. THE TEMPORARLY DEFERRAL OF CONSTRUCTION OF SIDEWALKS ON THE INTERIOR STREETS WAS APPROVED AS SHOWN ON EXHIBIT C IN THE PLANNING FILE.

SITE DEVELOPMENT PLANS (EPC FINAL SIGN-OFF) AMENDED PLANS AND MASTER DEVELOPMENT PLANS (CITY COUNCIL FINAL SIGN-OFF)

NOTE: IF THE APPLICANT/AGENT IS NOT PRESENT WHEN THEIR REQUEST IS CALLED, THEN THE REQUEST MAY BE INDEFINITELY DEFERRED ON A NO SHOW.

6. Project # 1004801
06DRB-01748 Minor-SiteDev Plan Subd/EPC
06DRB-01747 Minor-Prelim&Final Plat Approval

TIERRA WEST LLC agent(s) for FRATERNAL ORDER OF POLICE, ALBUQUERQUE LODGE 1 request(s) the above action(s) for all or a portion of Tract(s) 1 & 2, **FRATERNAL ORDER OF POLICE ADDITION,** zoned IP, located on JEFFERSON ST NE, between the BEAR ARROYO and **OSUNA NE** containing approximately 10 acre(s). [REF: 06EPC-01443, 06EPC-01441] *[Deferred from 12/20/06]* **[Stephanie Shumsky, EPC Case Planner]** (E-17) **DEFERRED AT THE AGENT'S REQUEST TO 1/3/07.**

7. Project # 1005130
06DRB-01687 Minor-SiteDev Plan BldPermit/EPC

JLS ARCHITECTS agent(s) for NEW COVENANT CHURCH OF ALBUQUERQUE request(s) the above action(s) for all or a portion of Lot(s) 7A & 25, Block(s) 10, Tract(s) 2, **NORTH ALBUQUERQUE ACRES, UNIT 3,** zoned SU-2 MIXED USE, located on HOLLY AVE NE between WYOMING BLVD NE and LOUISIANA NE containing approximately 3 acre(s). [REF: Z-99-29, DRB-96-19] **[Petra Morris, EPC Case Planner]** *[Deferred from 12/13/06]* (C-19) **THE SITE PLAN FOR BUILDING PERMIT WAS APPROVED WITH FINAL SIGN OFF DELEGATED TO PLANNING FOR EPC CASE PLANNERS INITIALS AND AND 3 COPIES OF PLAN.**

06DRB-01740 Minor-Prelim&. ..ıal Plat Approval

JLS ARCHITECTS agent(s) for NEW COVENANT CHURCH OF ALBUQUERQUE request(s) the above action(s) for all or a portion of Lot(s) 7A & 25, Block(s) 10, Tract(s) 2, **NORTH ALBUQUERQUE ACRES, UNIT 3,** zoned SU-2 MIXED USE, located on HOLLY AVE NE between WYOMING BLVD NE and LOUISIANA NE containing approximately 3 acre(s). [REF: Z-99-29, DRB-96-19, 06DRB-01687] (C-19) **WITH THE SIGNING OF THE INFRASTRUCTURE LIST DATED 12/20/06 THE PRELIMINARY PLAT WAS APPROVED. THE FINAL PLAT WAS INDEFINITELY DEFERRED FOR THE SIA.**

8. Project # 1003272
06DRB-01741 Minor-SiteDev Plan BldPermit

CHARLIE M OTERO ARCHITECT agent(s) for EXPRESSIONS OF LIFE INC. request(s) the above action(s) for all or a portion of Lot(s) 3-A-2-A, **ALBUQUERQUE WEST, UNIT 2,** zoned SU-1 FOR C-3 USES, located on HIGH ASSETS WAY NW, between EAGLE RANCH and COORS RD NW containing approximately 1 acre(s). (C-13) **THE SITE PLAN FOR BUILDING PERMIT WAS APPROVED WITH FINAL SIGN OFF DELEGATED TO TRANSPORTATION DEVELOPMENT TO ADDRESS COMMENTS AND PLANNING TO ADDRESS COMMENTS AND 3 COPIES OF THE SITE PLAN.**

9. Project # 1003272
06DRB-01682 Minor-SiteDev Plan BldPermit

CLAUDIO VIGIL ARCHITECTS agent(s) for AMERI CONTRACTORS LLC request(s) the above action(s) for all or a portion of Lot(s) 2-A-1-B-2-B-2, **ALBUQUERQUE WEST, UNIT 2,** zoned SU-1 FOR PDA, C-3, R-2, located on HIGH ASSETS WAY NW, between ALL SAINTS RD NW and PASEO DEL NORTE NW containing approximately 1 acre(s). [REF: 06DRB-00941] *[Deferred from 12/13/06]* (C-13) **THE SITE PLAN FOR BUILDING PERMIT WAS APPROVED WITH FINAL SIGN OFF DELEGATED TO CITY ENGINEER FOR SIA AND PLANNING FOR 3 COPIES OF THE SITE PLAN.**

MINOR PLATS, FINAL (MAJOR) PLATS, AMENDED PLATS AND PLANS

10. Project # 1003257
06DRB-01720 Minor-Subd Design (DPM) Variance

MARK GOODWIN & ASSOCIATES, PA agent(s) for SALTILLO, LLC request(s) the above action(s) for **SALTILLO, UNIT 2,** zoned R-1, located on BLACK ARROYO RD NW, between MCMAHON BLVD NW and CALABACILLAS ARROYO containing approximately 172 acre(s). *[Deferred from 12/20/06]* (A-10) **DEFERRED AT THE AGENT'S REQUEST TO 1/3/07.**

11. Project # 1004228
06DRB-01723 Minor-Extension of Preliminary Plat

TERRAMETRICS OF NEW MEXICO agent(s) for HEADSTART ENTERPRISES request(s) the above action(s) for all or a portion of Lot(s) 11-17, SUNRISE HEIGHTS SUBDIVISION and Tract(s) 89-A-2, 89-B-2, 89-B-3, 89-C-3, 89-C-4, M.R.G.C.D. Map 32 (to be known as **GUTHRIE COMMERCE PARK, TRACT A)** zoned M-1 light manufacturing zone, located on MONTANO RD NE, between EDITH BLVD NE and MONTBEL NE containing approximately 5 acre(s). [REF: 05DRB-00888, 05DRB-01394, 05DRB-01765] **A ONE-YEAR EXTENSION OF THE PRELIMINARY PLAT WAS APPROVED.**

05DRB-01765 Minor- Final Plat Approval

TERRAMETRICS OF NEW MEXICO agent(s) for HEADSTART ENTERPRISES request(s) the above action(s) for all or a portion of Lot(s) 11-17, SUNRISE HEIGHTS SUBDIVISION and Tract(s) 89-A-2, 89-B-2, 89-B-3, 89-C-3, 89-C-4, M.R.G.C.D. Map 32 (to be known as **GUTHRIE COMMERCE PARK, TRACT A)** zoned M-1 light manufacturing zone, located on MONTANO RD NE, between EDITH BLVD NE and MONTBEL NE containing approximately 5 acre(s). [REF: 05DRB00888, 05DRB01394] *[Deferred from 11/30/05 & Final Plat Indef deferred from 12/7/05 to address comments] [Indef deferred on 12/20/06 for SIA]* (F-15) **FINAL PLAT WAS INDEFINITELY DEFERRED FOR THE SIA.**

12. Project # 1000418
06DRB-00349 Minor- Final Plat Approval

ADVANCED ENGINEERING & CONSULTING LLC agent(s) for JJ & J PROPERTIES LLC request(s) the above action(s) for all or a portion of Tract(s) B-1-B-1, **WEST 66 ADDITION,** zoned C-2 community commercial zone, located on CENTRAL AVE NW, between UNSER NW and AIRPORT NW containing approximately 7 acre(s). *[Was Indef deferred on 3/22/06] [Deferred from 9/13/06] [Heard under Project #1004760 no longer valid for this case] [Final Plat was Indef deferred for the SIA]* (K-10) **THE FINAL PLAT WAS APPROVED WITH FINAL SIGN OFF DELEGATED TO PLANNING TO RECORD THE PLAT.**

13. Project # 1003778
06DRB-01744 Minor-Final Plat Approval

SHAKEEL RIZVI agent(s) for CLEARBROOK INVESTMENTS request(s) the above action(s) for all or a portion of Lot(s) 21 & 22, Block(s) 2, **SHAHEEN NORTH ALBUQUERQUE ACRES, UNIT 3,** zoned R-D residential and related uses zone, developing area, located on OAKLAND AVE NE, between WYOMING BLVD NE and LOUISIANA BLVD NE containing approximately 2 acre(s). *[Deferred from 12/20/06]* (C-19) **DEFERRED AT THE AGENT'S REQUEST TO 1/3/07.**

14. Project # 1004091
06DRB-01685 Minor-Final Plat Approval

RIO GRANDE ENGINEERING agent(s) for IRVING PARTNERS, LLC request(s) the above action(s) for **UNPLATTED LANDS OF AMALGAMATED PARTNERS,** zoned R-LT, located on IRVING BLVD NW, between RAINBOW RD NW and PASEO DEL OESTE NW containing approximately 12 acre(s). (A-9) **FINAL PLAT WAS APPROVED WITH FINAL SIGN OFF DELEGATED TO CITY ENGINEER FOR AMAFCA SIGNATURE AND PLANNING FOR NMU INC SIGNATURE, P-1 LOT DESIGNATIONS AND TO RECORD THE PLAT.**

15. Project # 1005262
06DRB-01745 Minor-Prelim&Final Plat Approval

DON E GORMAN agent(s) for MIKE MIDANI request(s) the above action(s) for all or a portion of Lot(s) 4 & 5, Block(s) 7, **DALE BELLAMAH ADDITION,** zoned R-3 residential zone, located on ALVARADO DR NE, between HANNETT NE and ASPEN NE containing approximately 1 acre(s). [REF: 06DRB-01653] (J-18) **PRELIMINARY AND FINAL PLAT APPROVED WITH FINAL SIGN OFF DELEGATED TO TRANSPORTATION DEVELOPMENT FOR MAINTENANCE AND BENEFICIARIES AND TO PLANNING TO RECORD.**

NO ACTION IS TAKEN ON THESE CASES:
APPLICANT - AGENT IS REQUIRED TO BE AT THE MEETING

16. Project # 1005302
06DRB-01742 Minor-Sketch Plat or Plan

SURVEYS SOUTHWEST LTD agent(s) for WILLIAM W DORN SR. request(s) the above action(s) for all or a portion of Lot(s) 7, Block(s) 26, **EASTERN ADDITION,** zoned SU-2 LCR, located on LEWIS AVE SE, between EDITH ST SE and WALTER ST SE containing approximately 1 acre(s). *[Deferred from 12/20/06]* (L-14) **DEFERRED AT THE BOARD'S REQUEST TO 1/3/07.**

17. Project # 1005236
06DRB-01690 Minor-Sketch Plat or Plan

NANCI STAHLMAN request(s) the above action(s) for Lot(s) H & I OF PLAT TRACT A-D & F-K and Lot(s) 5-A, 6-A, 19-A & 20-A, **LA CUESTA SUBDIVISION,** zoned SU-1, located on JUAN TABO BLVD NE, between INTERSTATE 40 FRWY and PAISANO NE containing approximately 3 acre(s). *[Deferred from 12/20/06]* (K-22) **DEFERRED AT THE BOARD'S REQUEST TO 1/3/07.**

18.	**Project # 1005282** 06DRB-01713 Minor-Sketch Plat or Plan	ANISSA HOGELAND agent(s) for MIKE HOSNI request(s) the above action(s) for all or a portion of Tract(s) A-26-B1, **CACY SUBDIVISION,** zoned SU-1 special use zone, located on COORS BLVD NW, between QUAIL NW and PHEASANT NW containing approximately 2 acre(s).(G-11) **THE ABOVE REQUEST WAS REVIEWED AND COMMENTS WERE GIVEN.**

19. Approval of the Development Review Board Minutes for December 13, 2006. **THE DRB MINUTES FOR DECEMBER 13, 2006 WERE APPROVED BY THE BOARD.**

ADJOURNED: 12:55 P.M.

Defer 1/24/07

DRB PUBLIC HEARING SIGN IN SHEETS

CASE NUMBER: 1005070 AGENDA#: 3 DATE: 12/20/06

1. Name: _____ Address: _____ Zip: _____

2. Name: _____ Address: _____ Zip: _____

3. Name: _____ Address: _____ Zip: _____

4. Name: _____ Address: _____ Zip: _____

5. Name: _____ Address: _____ Zip: _____

6. Name: _____ Address: _____ Zip: _____

7. Name: _____ Address: _____ Zip: _____

8. Name: _____ Address: _____ Zip: _____

9. Name: _____ Address: _____ Zip: _____

10. Name: _____ Address: _____ Zip: _____

11. Name: _____ Address: _____ Zip: _____

12. Name: _____ Address: _____ Zip: _____

13. Name: _____ Address: _____ Zip: _____

14. Name: _____ Address: _____ Zip: _____

CITY OF ALBUQUERQUE

PLANNING DEPARTMENT
DEVELOPMENT AND BUILDING SERVICES
HYDROLOGY DEVELOPMENT SECTION

DEVELOPMENT REVIEW BOARD – SPEED MEMO

DRB CASE NO/PROJECT NO: 1005070 **AGENDA ITEM NO: 3**

SUBJECT:

Preliminary Plat
Sidewalk Deferral
Sidewalk Waiver

ACTION REQUESTED:

REV/CMT: ( ) **APPROVAL: (X)** **SIGN-OFF: ( )** **EXTN: ( )** **AMEND: ( )**

ENGINEERING COMMENTS:

No objection to Sidewalk Waiver or Sidewalk Deferral request.
An approved grading and drainage plan must be on file prior to Preliminary Plat approval.

P.O. Box 1293

Albuquerque

New Mexico 87103

www.cabq.gov

RESOLUTION:

APPROVED __; DENIED __; DEFERRED __; COMMENTS PROVIDED __; WITHDRAWN __

DELEGATED: **(SEC-PLN) (SP-SUB) (SP-BP) (FP)** TO: **(UD) (CE) (TRANS) (PRKS) (PLNG)**

SIGNED: Bradley L. Bingham
City Engineer / AMAFCA Designee

DATE: DECEMBER 20, 2006

DEVELOPMENT REVIEW BOARD
ACTION SHEET

Plaza del Sol Hearing Room, Basement, Plaza del Sol Building

November 29, 2006 9:00 a.m.

MEMBERS:

Sheran Matson, AICP, DRB Chair
Claire Senova, Administrative Assistant

Wilfred Gallegos, Transportation Development
Brad Bingham, Alternate City Engineer
Roger Green, Utility Development
Christina Sandoval, Parks & Recreation

****

NOTE: UNLESS ANNOUNCED DURING THE MEETING, THE DEVELOPMENT REVIEW BOARD WILL NOT TAKE A LUNCH BREAK.

NOTE: INDIVIDUALS WITH DISABILITIES WHO NEED SPECIAL ASSISTANCE TO PARTICIPATE AT THIS MEETING SHOULD CONTACT CLAIRE SENOVA, PLANNING DEPARTMENT, AT 924-3946. HEARING IMPAIRED USERS MAY CONTACT HER VIA THE NEW MEXICO RELAY NETWORK BY CALLING TOLL-FREE:1-800-659-8331.

NOTE: REQUESTS FOR DEFERRAL OF CASES WILL BE DISCUSSED BY THE BOARD AND THE APPLICANT AND/OR AGENT AT THE BEGINNING OF THE AGENDA. BOTH PARTIES MUST AGREE UPON THE DATE OF DEFERRAL. IF THE APPLICANT/AGENT IS NOT PRESENT, THE ADMINISTRATIVE ASSISTANT MUST RECEIVE A LETTER, PRIOR TO THE HEARING DATE, REQUESTING A SPECIFIC DEFERRAL DATE. THE BOARD WILL DISCUSS AND MAKE A DECISION AT THE HEARING. THE APPLICANT/AGENT WILL THEN BE INFORMED OF THE DEFERRAL DATE AND REASON.

A. Call to Order: 9:00 A.M. Adjourned: 11:08 A.M.
B. Changes and/or Additions to the Agenda
C. New or Old Business

CASES WHICH REQUIRE PUBLIC NOTIFICATION
MAJOR SUBDIVISIONS, VACATIONS, SIA EXTENSIONS AND SITE DEVELOPMENT PLANS

1. **Project # 1004989**
06DRB-01411 Major-Preliminary Plat Approval
06DRB-01412 Major-Vacation of Public Easements
06DRB-01413 Minor-Subd Design (DPM) Variance
06DRB-01414 Minor-Sidewalk Waiver
06DRB-01415 Minor-Temp Defer SDWK

BOHANNAN HUSTON INC agent(s) for MESA VERDE DEVELOPMENT CO request(s) the above action(s) for all or a portion of Tract(s) A, UNIT 2, WILDERNESS @ HIGH DESERT (to be known as **WILDERNESS CANON @ HIGH DESERT**) zoned SU-2, HD/R-R, located on HIGH DESERT PL NE, between TRAILHEAD RD NE and EMBUDITO VIEW CT NE containing approximately 4 acre(s). [REF: 06DRB-00933, 04DRB-00713, 04DRB-01723] [*Deferred from 10/25/06 & 11/8/06 & 11/15/06 & 11/22/06 & 11/29/06]* (F-23) **DEFERRED AT THE AGENT'S REQUEST TO 12/6/06.**

2. **Project # 1004999**
06DRB-01578 Major-Vacation of Pub Right-of-Way

GLEN EFFERTZ request(s) the above action(s) for all or a portion of Tract(s) 316, **OLD TOWN ELEMENTARY SCHOOL,** zoned RA-1 residential zone, located on MOUNTAIN RD NW, between RIO GRANDE NW and GALBALDON NW containing approximately 1 acre(s). [REF: 06DRB-00965] (J-12) **VACATION WAS APPROVED AS SHOWN ON EXHIBIT B IN THE PLANNING FILE.**

3. **Project # 1003369**
06DRB-01601 Major-Vacation of Pub Right-of-Way
06DRB-01602 Major-Vacation of Public Easements

ADIL RIZVI request(s) the above action(s) for all or a portion of Lot(s) 6 & 7, Block(s) 16, Tract(s) 3, Unit 3, NORTH ALBUQUERQUE ACRES (to be known as **VINTNER COURT SUBDIVISION)** zoned R-D (5 DU/acre) located on WILSHIRE NE, between VENTURA NE and CORONA NE containing approximately 2 acre(s). [REF: 04DRB-00510, 04DRB-00511, 04DRB-00513, 04DRB-00519, 04DRB-00514] (C-20) **VACATIONS WERE APPROVED AS SHOWN ON EXHIBIT B IN THE PLANNING FILE.**

4. **Project # 1002372**
06DRB-01597 Major-Amnd Prelim Plat Approval
06DRB-01598 Minor-Sidewalk Waiver
06DRB-01599 Minor-Temp Defer SDWK

THOMPSON ENGINEERING CONSULTANTS INC agent(s) for DRAGONFLY DEVELOPMENT INC request(s) the above action(s) for all or a portion of Tract(s) 223 & 224, AIRPORT UNIT, TOWN OF ATRISCO GRANT (to be known as **LAS PLAYAS SUBDIVISION**) zoned R-2, located on GLENRIO RD NW, between 68TH ST NW and 72ND ST NW containing approximately 9 acre(s). [REF: 06DRB-01084] (J-10) **WITH THE SIGNING OF THE AMENDED INFRASTRUCTURE LIST DATED 11/29/06 AND APPROVAL OF THE AMENDED GRADING PLAN ENGINEER STAMP DATED 11/2/06 THE AMENDED PRELIMINARY PLAT WAS APPROVED. THIS AMENDMENT DOES NOT EXTEND THE EXPIRATION DATE OF THE ALREADY APPROVED PRELIMINARY PLAT. A SIDEWALK VRIANCE FOR WAIVER OF SIDEWALKS WAS APPROVED AS SHOWN ON EXHIBIT C IN THE PLANNING FILE. THE TEMPORARY DEFERRAL OF CONSTRUCTION OF SIDEWALKS ON THE INTERIOR STREETS WAS APPROVED AS SHOWN**

ON EXHIBIT C IN THE PLANNING FILE. 06DRB-01600 THE EXTENSION OF SIA FOR TEMP DEFERRAL OF SDWK WAS DELETED FROM THE AGENDA AS IT WAS NOT NEEDED.

5. Project # 1005031
06DRB-01077 Major-Vacation of Public Easements

SURV-TEK agent(s) for THE TRAILS LLC request(s) the above action(s) for all or a portion of Tract(s) 9-A, THE TRAILS, UNIT 2 (to be known as **SANTA FE 3 @ THE TRAILS, UNIT 2**) zoned SU-2-SRSL, located on WOODMONT AVE NW, between RAINBOW BLVD NW and UNIVERSE BLVD NW containing approximately 20 acre(s). [REF: 06DRB-01017, 06DRB-01018] *[Deferred from 8/23/06 & 9/13/06 & 9/27/06 & 10/4/06 & 10/25/06 & 11/29/06]* (C-9) **DEFERRED AT THE AGENT'S REQUEST TO 12/20/06.**

06DRB-01017 Major-Preliminary Plat Approval
06DRB-01018 Minor-Temp Defer SDWK

SURV TEK & WILSON & COMPANY agent(s) for THE TRAILS LLC request(s) the above action(s) for all or a portion of Tract(s) 9-A, THE TRAILS UNIT 2 (to be known as **SANTA FE 3 @ THE TRAILS, UNIT 2**) zoned SU-2-SRSL , located on WOODMONT AVE NW, between RAINBOW BLVD NW and UNIVERSE BLVD NW containing approximately 20 acre(s). (Listed as Project 1004644 in error) *[Deferred from 8/9/06 & 8/23/06 & 9/13/06 & 9/27/06 & 10/4/06 & 10/25/06 & 11/29/06]* (C-9) **DEFERRED AT THE AGENT'S REQUEST TO 12/20/06.**

06DRB-01282 Minor-Subd Design (DPM) Variance

WILSON AND COMPANY agent(s) for THE TRAILS LLC request(s) the above action(s) for all or a portion of Tract(s) 9A, THE TRAILS UNIT 2 (to be known as **SANTA FE 3 @ THE TRAILS, UNIT 2**) zoned SU-2-SRSL, located on WOODMONT AVE NW, between RAINBOW BLVD NW and UNIVERSE BLVD NW containing approximately 20 acre(s). [REF: 06DRB-01017, 06DRB-01018, DRB-01077] *Deferred from 9/13/06 & 9/27/06 & 10/4/06 & 10/25/06 & 11/29/06]* (C-9) **DEFERRED AT THE AGENT'S REQUEST TO 12/20/06.**

6. **Project # 1004428**
06DRB-01121 Major-Vacation of Public Easements
06DRB-01119 Major-Preliminary Plat Approval
06DRB-01122 Minor-Temp Defer SDWK

MARK GOODWIN & ASSOCIATES agent(s) for ALBUQUERQUE RIO BRAVO PARTNERS LLC request(s) the above action(s) for all or a portion of Tract(s) RR-3A, RR-3B, RR-3C, RR-3D and RR-3E, TOWN OF ATRISCO GRANT (to be known as **CEJA VISTA**) zoned SU-1, C-1, R-LT, located on DENNIS CHAVEZ BLVD SW, between MEADE AVE SE and 118TH ST SW containing approximately 99 acre(s). [REF: 05DRB-01460, 05DRB-01461] *[Deferred from 8/30/06 & 9/27/06 & 10/4/06 & 10/18/06 & 11/1/06 & 11/29/06]* (P-9) **DEFERRED AT THE AGENT'S REQUEST TO 12/13/06.**

7. **Project # 1005070**
06DRB-01154 Major-Preliminary Plat Approval
06DRB-01156 Minor-Sidewalk Waiver
06DRB-01155 Minor-Temp Defer SDWK

SURV-TEK INC & WILSON & COMPANY agent(s) for THE TRAILS LLC request(s) the above action(s) for all or a portion of Tract(s) 8, THE TRAILS, UNIT 2 (to be known as **TAOS @ THE TRAILS, UNIT 2**) zoned SU-2-SRLL, located on WOODMONT AVE NW, between UNIVERSE BLVD NW and RAINBOW BLVD NW containing approximately 9 acre(s). *[Deferred from 9/6/06 & 9/13/06 & 9/27/06 & 10/11/06 & 10/25/06 & 11/29/06]* (C-9) **DEFERRED AT THE AGENT'S REQUEST TO 12/20/06.**

SITE DEVELOPMENT PLANS (EPC FINAL SIGN-OFF) AMENDED PLANS AND MASTER DEVELOPMENT PLANS (CITY COUNCIL FINAL SIGN-OFF)

NOTE: IF THE APPLICANT/AGENT IS NOT PRESENT WHEN THEIR REQUEST IS CALLED, THEN THE REQUEST MAY BE INDEFINITELY DEFERRED ON A NO SHOW.

8. **Project # 1002330**
06DRB-01642 Minor-SiteDev Plan BldPermit/EPC

JIM MEDLEY ARCHITECT AIA agent(s) for ULTIMATE CAR WASH request(s) the above action(s) for all or a portion of Tract(s) G-2-A-2, **MONTGOMERY COMPLEX,** zoned SU-1 FOR C-1, located on MONTGOMERY BLVD NE, between CARLISLE BLVD NE and I-25 containing approximately 1 acre(s). [REF: 06EPC-00954] **[Maggie Gould, EPC Case Planner]** [*Indef deferred from 11/29/06]* (F-16) **INDEFINITELY DEFERRED AT THE AGENT'S REQUEST.**

9. **Project # 1002455**
06DRB-01648 Minor-SiteDev Plan Subd/EPC
06DRB-01649 Minor-SiteDev Plan BldPermit/EPC

TAFAZZUL HUSSAIN agent(s) for DOUGLAS SIMMS request(s) the above action(s) for all or a portion of Lot(s) 2-7, **J J SUBDIVISION,** zoned SU-1 FOR C-1 USES, located on SAN ANTONIO DR NE, between I-25 and SAN PEDRO NE containing approximately 8 acre(s). [REF: 06DRB-00610, 06EPC-00458, 06EPC-01076] **[Carmen Marrone, EPC Case Planner]** [*Indef deferred from 11/29/06]* (E-18) **INDEFINITELY DEFERRED AT THE AGENT'S REQUEST.**

10. **Project # 1003714**
06DRB-01646 Minor-SiteDev Plan Subd/EPC
06DRB-01647 Minor-SiteDev Plan BldPermit/EPC
06DRB-01645 Minor-Prelim&Final Plat Approval

TIERRA WEST LLC agent(s) for LB/VCC EAGLE RANCH LLC request(s) the above action(s) for all or a portion of Tract(s) C-2 & C-3, **ADOBE WELLS SUBDIVISION,** VENTURE COMMERCE CENTER, zoned SU-1 FOR IP, C-2, R-2, located on EAGLE RANCH RD NW, between WESTSIDE DR NW and COORS BLVD NW containing approximately 7 acre(s). [REF: 06EPC-01306, 06EPC-01307] **[Catalina Lehner, EPC Case Planner]** *[Deferred from 11/29/06]* (B-13) **DEFERRED AT THE AGENT'S REQUEST TO 12/6/06.**

MINOR PLATS, FINAL (MAJOR) PLATS, AMENDED PLATS AND PLANS

11. **Project # 1001028**
06DRB-01655 Minor-Final Plat Approval

PRECISION SURVEYS INC. agent(s) for RON AND TINA CERROS request(s) the above action(s) for all or a portion of Tract (s) 1 (to be known as **LOTS 1-A & 1-B, LANDS OF ALEJANDRO GARCIA,** zoned R-1, located on 49TH ST NW, between BLUEWATER NW and ALEJANDRO ST NW containing approximately 1 acre(s). (J-11) **THE FINAL PLAT WAS APPROVED WITH FINAL SIGN OFF DELEGATED TO PLANNING FOR RECORDED APS DOCUMENT, APS STATEMENT ON THE PLAT, AGIS DXF FILE AND TO RECORD.**

12. Project # 1004932
06DRB-01654 Minor-Prelim&Final Plat Approval

PRECISION SURVEYS INC. agent(s) for ALAN M. & LINDA MALOTT request(s) the above action(s) for all or a portion of Block(s) B (to be known as **LOT B-1, MONTE VISTA ADDITION,** zoned O-R, located on CAMPUS BLVD NE and TULANE AVE NE and containing approximately 1 acre(s). *[Indef deferred from 11/29/06]* (K-16) **INDEFINITELY DEFERRED AT THE AGENT'S REQUEST.**

13. Project # 1002739
06DRB-01635 Minor-Amnd Prelim Plat Approval
06DRB-01636 Minor-Sidewalk Waiver
06DRB-01637 Minor-Temp Defer SDWK

MARK GOODWIN & ASSOCIATES PA agent(s) for KB HOME NEW MEXICO INC request(s) the above action(s) for PARCELS 7 & 8A, **ANDERSON HEIGHTS, UNIT 5,** zoned RD, R-LT, located on 118TH ST SW, between DENNIS CHAVEZ BLVD SW and COLOBEL AVE SW containing approximately 69 acre(s). [REF: 05DRB-01832, 05DRB-01834, 05DRB-01835] *[Deferred from 11/29/06]* (P-8) **DEFERRED AT THE BOARD'S REQUEST TO 12/6/06.**

14. Project # 1005261
06DRB-01652 Minor-Vacation of Private Easements
06DRB-01651 Minor-Sketch Plat or Plan

JEFF MORTENSEN & ASSOCIATES INC agent(s) for CITY OF ALBUQUERQUE, C/O STUDIO SOUTHWEST ARCHITECTS, request(s) the above action(s) for Lot(s) 1 & 2, Block(s) 2, **BRATINA ADDITION NO. 2** & Lot(s) 1-10 & 19-21, **FRANCHINI ADDITION** & Lot(s) 1, **TOWNES ADDITION**, zoned M-1 light manufacturing zone, located on BROADWAY BLVD NE, between JOHN ST NE and ROMA AVE NE containing approximately 2 acre(s). (J-14) **THE VACATION WAS APPROVED AS SHOWN ON EXHIBIT B IN THE PLANNING FILE. THE ABOVE REQUEST WAS REVIEWED AND COMMENTS WERE GIVEN.**

15. Project # 1004161
06DRB-01650 Minor-Extension of Preliminary Plat

JEFF MORTENSEN & ASSOCIATES agent(s) for WILLIAM & BENITA BRENNAN request(s) the above action(s) for all or a portion of Lot(s) 4 & 5 (to be known as **PLAZA ESCONDIDO**) RIVERSIDE PLAZA, zoned SU-1 FOR PRD (8 du/a) located on WINTER HAVEN RD NW, between LA ORILLA RD NW and MONTANO PLAZA DR NW containing approximately 3 acre(s). [REF: 05DRB-01724, 05DRB-01725, 05DRB-01726, 05DRB-01727, 05DRB-01728] (E-12) **A ONE-YEAR EXTENSION OF THE PRELIMINARY PLAT WAS APPROVED.**

16. Project # 1004602
06DRB-01628 Minor-Prelim&Final Plat Approval

DOUG SMITH agent(s) for ROBERT JENKINS request(s) the above action(s) for all or a portion of Lot(s) G & westerly portion of Lot(s) F, **ALVARADO GARDENS NO. 2,** zoned RA-2, located on CASTANEDA RD NW, between ORO VISTA RD NW and CAMPBELL RD NW containing approximately 1 acre(s). [REF: 06DRB-01098 (G-12) **THE PRELIMINARY AND FINAL PLAT WAS APPROVED WITH FINAL SIGN OFF DELEGATED TO PLANNING FOR AGIS DXF FILE, MAINTENANCE AND BENEFICIARIES OF THE 2 EASEMENTS AND TO RECORD THE PLAT.**

17. Project # 1005250
06DRB-01613 Minor-Prelim&Final Plat Approval

JOSE RODRIGUEZ request(s) the above action(s) for all or a portion of Lot(s) A, B & C, Block T-1, **CARLOS REY SUBDIVISION,** zoned R-2 residential zone, located on CHURCHILL RD SW, between COORS BLVD SW and BATAAN DR SW containing approximately 1 acre(s). *[Deferred from 11/15/06 & 11/22/06 & 11/29/06]* (K-10) **DEFERRED AT THE AGENT'S REQUEST TO 12/6/06.**

18. Project # 1002730
06DRB-01521 Minor-Final Plat Approval

ISAACSON & ARFMAN agent(s) for INFILL SOLUTIONS II LLC request(s) the above action(s) for all or a portion of Lot(s) 13-A-1, Block(s) 6, Tract(s) 3, NORTH ALBUQUERQUE ACRES UNIT 3 (to be known as **VILLA FIRENZE**) zoned R-D, located on CORONA AVE NE, between VENTURA ST NE and MENDOCINO DR NE containing approximately 4 acre(s). [REF: 06DRB-01204] *[Deferred from 10/25/06 Indef deferred 11/8/06 & Indef deferred 11/29/06]* (C-20) **INDEFINITELY DEFERRED AT THE AGENT'S REQUEST.**

06DRB-01555 Minor-Subd Design (DPM) Variance

ISAACSON & ARFMAN agent(s) for INFILL SOLUTIONS II LLC request(s) the above action(s) for all or a portion of Lot(s) 13-A-1, Block(s) 6, Tract(s) 3, NORTH ALBUQUERQUE ACRES UNIT 3 (to be known as **VILLA FIRENZE**) zoned R-D, located on CORONA AVE NE, between VENTURA ST NE and MENDOCINO DR NE containing approximately 4 acre(s). [REF: 06DRB-01204] *Indef deferred 11/8/06]* (C-20) **A SUBDIVISION DESIGN VARIANCE FROM THE MINIMUM DPM DESIGN STANDARDS WAS APPROVED AS SHOWN ON EXHIBIT C IN THE PLANNING FILE.**

NO ACTION IS TAKEN ON THESE CASES:
APPLICANT - AGENT IS REQUIRED TO BE AT THE MEETING

19. Project # 1005262
06DRB-01653 Minor-Sketch Plat or Plan

DON GORMAN agent(s) for MIKE MIDANI request(s) the above action(s) for all or a portion of Lot(s) 4 & 5, Block(s) 7, **DALE BELLAMAH ADDITION,** zoned R-3 residential zone, located on ALVARADO DR NE, between INDIAN SCHOOL RD NE and CONSTITUTION AVE NE containing approximately 1 acre(s). (J-18) **THE ABOVE REQUEST WAS REVIEWED AND COMMENTS WERE GIVEN.**

20. Project # 1005258
06DRB-01640 Minor-Sketch Plat or Plan

ANGELA BLAIR agent(s) for CHRISTOPHER & JEANETTE CHAVEZ request(s) the above action(s) for all or a portion of Tract(s) 242C, **MARTINEZTOWN,** zoned SU-2/NCR, located on EDITH BLVD NE, between LOMAS NE and MOUNTAIN NE containing approximately 1 acre(s). (J-14) **THE ABOVE REQUEST WAS REVIEWED AND COMMENTS WERE GIVEN.**

21. Project # 1005259
06DRB-01641 Minor-Sketch Plat or Plan

AZEEZ HINDI request(s) the above action(s) for **CANYON ACRES,** zoned C-1, located on SKYLINE NE, between FIGUEROA NE and TRAMWAY BLVD NE containing approximately 2 acre(s). (L-22) **THE ABOVE REQUEST WAS REVIEWED AND COMMENTS WERE GIVEN.**

22. ADJOURNED: 11:08 A.M.

Deferred 12/20/06

DRB PUBLIC HEARING SIGN IN SHEETS

CASE NUMBER: 1005070 AGENDA#: 7 DATE: 11/29/06

1. Name: _____ Address: _____ Zip: _____
2. Name: _____ Address: _____ Zip: _____
3. Name: _____ Address: _____ Zip: _____
4. Name: _____ Address: _____ Zip: _____
5. Name: _____ Address: _____ Zip: _____
6. Name: _____ Address: _____ Zip: _____
7. Name: _____ Address: _____ Zip: _____
8. Name: _____ Address: _____ Zip: _____
9. Name: _____ Address: _____ Zip: _____
10. Name: _____ Address: _____ Zip: _____
11. Name: _____ Address: _____ Zip: _____
12. Name: _____ Address: _____ Zip: _____
13. Name: _____ Address: _____ Zip: _____
14. Name: _____ Address: _____ Zip: _____

CITY OF ALBUQUERQUE

PLANNING DEPARTMENT
DEVELOPMENT AND BUILDING SERVICES
HYDROLOGY DEVELOPMENT SECTION

DEVELOPMENT REVIEW BOARD – SPEED MEMO

DRB CASE NO/PROJECT NO: 1005070 **AGENDA ITEM NO: 7**

SUBJECT:

Preliminary Plat
Sidewalk Deferral
Sidewalk Deferral

ACTION REQUESTED:

REV/CMT: ( ) **APPROVAL: (X)** **SIGN-OFF: ( )** **EXTN: ( )** **AMEND: ( )**

ENGINEERING COMMENTS:

No objection to Sidewalk Waiver or Sidewalk Deferral request.
An approved grading and drainage plan must be on file prior to Preliminary Plat approval.

P.O. Box 1293

Albuquerque

New Mexico 87103

www.cabq.gov

RESOLUTION:

APPROVED ___; DENIED ___; DEFERRED X; COMMENTS PROVIDED ___; WITHDRAWN ___ 12-20-06

DELEGATED: **(SEC-PLN) (SP-SUB) (SP-BP) (FP)** TO: **(UD) (CE) (TRANS) (PRKS) (PLNG)**

SIGNED: Bradley L. Bingham
City Engineer / AMAFCA Designee

DATE: NOVEMBER 29, 2006

DEVELOPMENT REVIEW BOARD
ACTION SHEET

Plaza del Sol Hearing Room, Basement, Plaza del Sol Building

October 25, 2006 9:00 a.m.
MEMBERS:

Sheran Matson, AICP, DRB Chair
Claire Senova, Administrative Assistant

Wilfred Gallegos, Transportation Development
Brad Bingham, Alternate City Engineer
Roger Green, Utility Development
Christina Sandoval, Parks & Recreation

****

NOTE: UNLESS ANNOUNCED DURING THE MEETING, THE DEVELOPMENT REVIEW BOARD WILL NOT TAKE A LUNCH BREAK.

NOTE: INDIVIDUALS WITH DISABILITIES WHO NEED SPECIAL ASSISTANCE TO PARTICIPATE AT THIS MEETING SHOULD CONTACT CLAIRE SENOVA, PLANNING DEPARTMENT, AT 924-3946. HEARING IMPAIRED USERS MAY CONTACT HER VIA THE NEW MEXICO RELAY NETWORK BY CALLING TOLL-FREE:1-800-659-8331.

NOTE: REQUESTS FOR DEFERRAL OF CASES WILL BE DISCUSSED BY THE BOARD AND THE APPLICANT AND/OR AGENT AT THE BEGINNING OF THE AGENDA. BOTH PARTIES MUST AGREE UPON THE DATE OF DEFERRAL. IF THE APPLICANT/AGENT IS NOT PRESENT, THE ADMINISTRATIVE ASSISTANT MUST RECEIVE A LETTER, PRIOR TO THE HEARING DATE, REQUESTING A SPECIFIC DEFERRAL DATE. THE BOARD WILL DISCUSS AND MAKE A DECISION AT THE HEARING. THE APPLICANT/AGENT WILL THEN BE INFORMED OF THE DEFERRAL DATE AND REASON.

A. Call to Order: 9:00 A.M. Adjourned: 1:50 P.M.
B. Changes and/or Additions to the Agenda
C. New or Old Business

CASES WHICH REQUIRE PUBLIC NOTIFICATION
MAJOR SUBDIVISIONS, VACATIONS, SIA EXTENSIONS AND SITE DEVELOPMENT PLANS

1. Project # 1001562
06DRB-01408 Major-Two Year SIA

MARK GOODWIN & ASSOCIATES agent(s) for PULTE HOMES OF NEW MEXICO request(s) the above action(s) for the **RESERVE @ FOUR HILLS,** zoned R-1, located on WAGON TRAIN SE, between RATON AVE SE and RIO ARRIBA AVE SE containing approximately 17 acre(s) (M-22) **TWO YEAR SIA WAS APPROVED.**

2. **Project # 1002984**
06DRB-01386 Major-Vacation of Pub Right-of-Way

ROBERT J. POWERS request(s) the above action(s) for all or a portion of Lot(s) 21, Block(s) 2, **VOLCANO CLIFFS, UNIT 2,** zoned R-1, located on KIMBERLITE NW, between CLIFF RD NW and POPO NW containing approximately 1 acre(s). (E-10) **VACATION WAS APPROVED AS SHOWN ON EXHIBIT B IN THE PLANNING FILE.**

3. **Project # 1004989**
06DRB-01411 Major-Preliminary Plat Approval
06DRB-01412 Major-Vacation of Public Easements
06DRB-01413 Minor-Subd Design (DPM) Variance
06DRB-01414 Minor-Sidewalk Waiver
06DRB-01415 Minor-Temp Defer SDWK

BOHANNAN HUSTON INC agent(s) for MESA VERDE DEVELOPMENT CO request(s) the above action(s) for all or a portion of Tract(s) A, UNIT 2, WILDERNESS @ HIGH DESERT (to be known as **WILDERNESS CANON @ HIGH DESERT**) zoned SU-2, HD/R-R, located on HIGH DESERT PL NE, between TRAILHEAD RD NE and EMBUDITO VIEW CT NE containing approximately 4 acre(s). [REF: 06DRB-00933, 04DRB-00713,, 04DRB-01723] [*Deferred from 10/25/06]* (F-23) **DEFERRED AT THE BOARD'S REQUEST TO 11/8/06.**

4. **Project # 1005179**
06DRB-01417 Major-Amnd SiteDev Plan BldPermit

MAHLMAN STUDIO ARCHITECTURE agent(s) for CITY OF ALBUQUERQUE OFFICE OF SENIOR AFFAIRS, request(s) the above action(s) for all or a portion of Lot(s) 1-A-2, ATRISCO BUSINESS PARK, UNIT 2 (to be known as **LOS VOLCANES FITNESS CENTER**) zoned SU-1 FOR SENIOR CENTER, located on LOS VOLCANES RD NW, between AIRPORT NW and COORS NW containing approximately 3 acre(s). (J-10) **THE AMENDED SITE PLAN FOR BUILDING PERMIT WAS APPROVED WITH FINAL SIGN OFF DELEGATED TO TRANSPORTATION DEVELOPMENT FOR PARKING ISSUES AND SIDEWALK EASEMENT QUESTION AND PLANNING FOR 3 COPIES OF THE PLAN AND COMMENTS IN THE FILE.**

5.	**Project # 1005031** 06DRB-01077 Major-Vacation of Public Easements	SURV-TEK agent(s) for THE TRAILS LLC request(s) the above action(s) for all or a portion of Tract(s) 9-A, THE TRAILS, UNIT 2 (to be known as **SANTA FE 3 @ THE TRAILS, UNIT 2**) zoned SU-2-SRSL, located on WOODMONT AVE NW, between RAINBOW BLVD NW and UNIVERSE BLVD NW containing approximately 20 acre(s). [REF: 06DRB-01017, 06DRB-01018] *[Deferred from 8/23/06 & 9/13/06 & 9/27/06 & 10/4/06 & 10/25/06]* (C-9) **DEFERRED AT THE AGENT'S REQUEST TO 11/29/06.**
	06DRB-01017 Major-Preliminary Plat Approval 06DRB-01018 Minor-Temp Defer SDWK	SURV TEK & WILSON & COMPANY agent(s) for THE TRAILS LLC request(s) the above action(s) for all or a portion of Tract(s) 9-A, THE TRAILS UNIT 2 (to be known as **SANTA FE 3 @ THE TRAILS, UNIT 2**) zoned SU-2-SRSL , located on WOODMONT AVE NW, between RAINBOW BLVD NW and UNIVERSE BLVD NW containing approximately 20 acre(s). (Listed as Project 1004644 in error) *[Deferred from 8/9/06 & 8/23/06 & 9/13/06 & 9/27/06 & 10/4/06 & 10/25/06]* (C-9) **DEFERRED AT THE AGENT'S REQUEST TO 11/29/06.**
	06DRB-01282 Minor-Subd Design (DPM) Variance	WILSON AND COMPANY agent(s) for THE TRAILS LLC request(s) the above action(s) for all or a portion of Tract(s) 9A, THE TRAILS UNIT 2 (to be known as **SANTA FE 3 @ THE TRAILS, UNIT 2**) zoned SU-2-SRSL, located on WOODMONT AVE NW, between RAINBOW BLVD NW and UNIVERSE BLVD NW containing approximately 20 acre(s). [REF: 06DRB-01017, 06DRB-01018, DRB-01077] *Deferred from 9/13/06 & 9/27/06 & 10/4/06 & 10/25/06]* (C-9) **DEFERRED AT THE AGENT'S REQUEST TO 11/29/06.**
6.	**Project #:1005070** 06DRB-01154 Major-Preliminary Plat Approval 06DRB-01156 Minor-Sidewalk Waiver 06DRB-01155 Minor-Temp Defer SDWK	SURV-TEK INC & WILSON & COMPANY agent(s) for THE TRAILS LLC request(s) the above action(s) for all or a portion of Tract(s) 8, THE TRAILS, UNIT 2 (to be known as **TAOS @ THE TRAILS, UNIT 2**) zoned SU-2-SRLL, located on WOODMONT AVE NW, between UNIVERSE BLVD NW and RAINBOW BLVD NW containing approximately 9 acre(s). *[Deferred from 9/6/06 & 9/13/06 & 9/27/06 & 10/11/06 & 10/25/06]* (C-9) **DEFERRED AT THE AGENT'S REQUEST TO 11/29/06.**

SITE DEVELOPMENT PLANS (EPC FINAL SIGN-OFF) AMENDED PLANS AND MASTER DEVELOPMENT PLANS (CITY COUNCIL FINAL SIGN-OFF)

NOTE: IF THE APPLICANT/AGENT IS NOT PRESENT WHEN THEIR REQUEST IS CALLED, THEN THE REQUEST MAY BE INDEFINITELY DEFERRED ON A NO SHOW.

7. Project # 1003272
06DRB-01509 Minor-SiteDev Plan BldPermit

CLAUDIO VIGIL ARCHITECTS agent(s) for AMERI-CONTRACTORS request(s) the above action(s) for all or a portion of Tract(s) 2-A-1-B-2-B-1, **ALBUQUERQUE WEST, UNIT 2,** zoned SU-1 FOR C-3 USES, located on EAGLE RANCH RD NW, between PASEO DEL NORTE NW and ALL SAINTS NW containing approximately 1 acre(s). [REF: 06DRB01253] (C-13) **THE SITE PLAN FOR BUILDING PERMIT WAS APPROVED WITH FINAL SIGN OFF DELEGATED TO TRANSPORTATION DEVELOPMENT FOR SIDEWALK EASEMENTS ALONG HIGH ASSETS AND EAGLE RANCH ROAD, PICTURES OF PERMANENT CURVE AND UTILITIES DEVELOPMENT FOR RESOLUTION OF SEWER SERVICE AND 3 COPIES OF THE SITE PLAN.**

8. Project # 1004644
06DRB-01189 Minor-SiteDev Plan Subd/EPC

CONSENSUS PLANNING INC agent(s) for THE TRAILS LLC request(s) the above action(s) for all or a portion of, THE TRAILS, UNIT 2, SANTA FE 3, (to be known as **THE TRAILS, UNIT 9A**) zoned SU-2-SRSL, located on WOODMONT AVE NW, between RAINBOW BLVD NW and UNIVERSE BLVD NW containing approximately 20 acre(s). *[Deferred from 8/23/06 & 9/13/06 & 9/27/06 & 10/4/06]* (C-9) **WITHDRAWN AT THE AGENT'S REQUEST.**

9. Project # 1004872
06DRB-01491 Minor-SiteDev Plan BldPermit/EPC

DENISH & KLINE ASSOCIATES agent(s) for FOREST CITY COVINGTON NEW MEXICO request(s) the above action(s) for all or a portion of Tract(s) within the NW ¼ of the NW ¼ of Section 22, T9N, R3E, NMPM, Mesa Del Sol Employment Center, Phase I, **MESA DEL SOL, BUILDINGS 2 & 3**, zoned SU-1/IP Uses, located on University Blvd Extension SE between Street C SE and Street D SE containing approximately 12 acre(s). **[Catalina Lehner, EPC Case Planner]** *[Deferred from 10/18/06]* (R-16) **WITH THE SIGNING OF THE**

INFRASTRUCTURE LIST DATED 10/25/06 AND APPROVAL OF THE GRADING PLAN ENGINEER STAMP DATED 10/10/06 THE SITE PLAN FOR BUILDING PERMIT WAS APPROVED WITH FINAL SIGN OFF DELEGATED TO CITY ENGINEER FOR SIA AND COMPLETION OF AMENDMENT TO UTILITY DEVELOPMENT AGREEMENT AND PLANNING FOR 3 COPIES OF THE SITE PLAN.

MINOR PLATS, FINAL (MAJOR) PLATS, AMENDED PLATS AND PLANS

10. Project # 1000029
06DRB-01517 Minor-Extension of Preliminary Plat

BOHANNAN HUSTON INC agent(s) for SAWMILL COMMUNITY LAND AND TRUST request(s) the above action(s) for all or a portion of Lot(s) C and B-1A-1, **DUKE CITY LUMBER COMPANY ADDITION** and Lot(s) D-1-A, **ARBOLERA DE VIDA, PHASE 2**, zoned S-M1, S-DR, located on Bellamah Ave NW between 19th St NW and 18th St NW containing approximately 25 acre(s). [REF: 05DRB-01681] (H-13) **A ONE-YEAR EXTENSION OF THE PRELIMINARY PLAT WAS APPROVED.**

11. Project # 1001656
06DRB-01510 Minor-Prelim&Final Plat Approval

SANTIAGO ROMERO JR. agent(s) for CITY OF ALBUQUERQUE, AVIATION DEPARTMENT request(s) the above action(s) for all or a portion of Tract(s) A & L, Parcels 1-5, **DOUBLE EAGLE II AIRPORT**, zoned SU-1 Airport Related Facilities, located west of Paseo De Vulcan NW and north of Double Eagle II Airport containing approximately 3, 489 acre(s). [REF: 02DRB00710] (C-4, C-5, D-5, D-6, E-4, E-5, E-6, G-4, G-5 & G-6) **THE PRELIMINARY AND FINAL PLAT WAS APPROVED WITH FINAL SIGN OFF DELEGATED TO TRANSPORTATION DEVELOPMENT FOR SHOWING OF ACCESS FOR PARCELS 1-5 AND PLANNING FOR NOTICE OF SUBDIVISION PLAT CONDITIONS DOCUMENT AND TO RECORD.**

12. Project # 1003757
06DRB-01522 Minor-Prelim&Final Plat Approval

ISAACSON & ARFMAN PA agent(s) for CREAMLAND LLC request(s) the above action(s) for Lot(s) 1-12, Block(s) 4, FRANCISCAN ADDITION and Lot(s) 1-7, Block(s) 2, ALVARADO ADDITION and Lot(s) 1-7, Block(s) 7, ALVARADO ADDITION and VACATED HAINES AVE RIGHT-OF-WAY (to be known as **TRACT A, LANDS OF CREAMLAND LLC**) zoned M-1 light manufacturing zone, located on MCKNIGHT AVE NW, between 2ND ST NW and 3RD ST NW containing approximately 3 acre(s). [REF: 04DRB-01688] (H-14) **WITH THE SIGNING OF THE INFRASTRUCTURE LIST DATED 10/25/06 THE PRELIMINARY PLAT WAS APPROVED. THE FINAL PLAT WAS INDEFINITELY DEFERRED FOR THE SIA.**

13. Project # 1005219
06DRB-01516 Minor-Prelim&Final Plat Approval

WAYJOHN SURVEYING agent(s) for DAVID HILLSON request(s) the above action(s) for all or a portion of Tract(s) A-1, **WAGGOMAN-DENISON ADDITION**, zoned C-2, located on Wyoming Blvd SE between Central Ave SE and Zuni Rd SE containing approximately 2 acre(s). (K-20) **THE PRELIMINARY AND FINAL PLAT WAS APPROVED WITH FINAL SIGN OFF DELEGATED TO TRANSPORTATION DEVELOPMENT FOR CROSS ACCESS EASEMENTS AND DRIVE PAD CONSOLIDATION AND PLANNING FOR AGIS DXF FILE AND TO RECORD.**

14. Project # 1005147
06DRB-01527 Minor-Prelim&Final Plat Approval

B. KAY SHAFER request(s) the above action(s) for all or a portion of Lot(s) 47, **UNIT 3 MCDONALD ACRES,** zoned R-1 residential zone, located on PHOENIX AVE NW, between 9TH ST NW and 10TH ST NW containing approximately 1 acre(s). [REF: 06DRB-01342] (H-14) **THE PRELIMINARY AND FINAL PLAT WAS APPROVED WITH FINAL SIGN OFF DELEGATED TO PLANNING FOR AGIS DXF FILE AND TO RECORD.**

15. **Project # 1004924**
06DRB-01514 Minor-Final Plat Approval

JEFF MORTENSEN & ASSOCIATES agent(s) for HOECH REAL ESTATE CORPORATION request(s) the above action(s) for all or a portion of Tract(s) B, **FEDERAL PLAZA,** zoned SU-1 FOR O-1 USES, located on HOMESTEAD RD NE, between MONTGOMERY BLVD NE and SAN MATEO BLVD NE containing approximately 4 acre(s). [REF: 06DRB-01181, 06DRB-01274, 06DRB-01273] (G-18) **FINAL PLAT WAS APPROVED WITH FINAL SIGN OFF DELEGATED TO TRANSPORTATION DEVELOPMENT FOR MAINTENANCE OF NOTE 14 PUBLIC SIDEWALK EASEMENT.**

16. **Project # 1004739**
06DRB-01511 Minor-Final Plat Approval

SURV-TEK INC agent(s) for THE TRAILS LLC request(s) the above action(s) for all or a portion of Tract(s) 4, Trails, Unit 2 (to be known as **SANTA FE 3 @ THE TRAILS, UNIT 2**, zoned SU-2-UR, located on Oakridge St NW between Rainbow Blvd NW and Universe Blvd NW containing approximately 19 acre(s). [REF: 06DRB-01382, 06DRB-01383, 06DRB-01384] (C-9) **FINAL PLAT WAS APPROVED WITH FINAL SIGN OFF DELEGATED TO PLANNING FOR NMU INC SIGNATURE AND TO RECORD.**

17. **Project # 1002730**
06DRB-01521 Minor-Final Plat Approval

ISAACSON & ARFMAN agent(s) for INFILL SOLUTIONS II LLC request(s) the above action(s) for all or a portion of Lot(s) 13-A-1, Block(s) 6, Tract(s) 3, NORTH ALBUQUERQUE ACRES UNIT 3 (to be known as **VILLA FIRENZE**) zoned R-D, located on CORONA AVE NE, between VENTURA ST NE and MENDOCINO DR NE containing approximately 4 acre(s). [REF: 06DRB-01204] *[Deferred from 10/25/06]* (C-20) **DEFERRED AT THE AGENT'S REQUEST TO 11/8/06.**

18. Project # 1003523
06DRB-01529 Major-Final Plat Approval

RIO GRANDE ENGINEERING agent(s) for MONTEREY LAND GROUP II, LLC request(s) the above action(s) for all or a portion of Lot(s) 30, 31, 32 & 33, LANDS OF ATRISCO GRANT, UNIT 3 (to be known as **PRIMA ENTRADA SUBDIVISION**) zoned SU-2/RLT, located on 98th St NW between Endee Rd NW and Interstate 25 containing approximately 14 acre(s). [REF: 05DRB01369] (J-8, J-9) **THE FINAL PLAT WAS APPROVED WITH FINAL SIGN OFF DELEGATED TO TRANSPORTATION DEVELOPMENT FOR VERIFICATION IF SIDEWALK WAIVER IS NOT NEEDED, ENTRADA VISTA ENTRANCE, TRACT A DRAINAGE EASEMENT TO CITY OF ALBUQUERQUE AND MAINTENANCE AND BENEFICIARIES OF ALL HOME OWNERS ASSOCIATION TRACTS (FIX NOTE), AMAFCA'S SIGNATURE AND PLANNING FOR AGIS DXF FILE AND TO RECORD.**

19. Project # 1004675
06DRB-01518 Minor-Final Plat Approval

MARK GOODWIN & ASSOCIATES agent(s) for MONTEREY LAND GROUP LLC request(s) the above action(s) for all or a portion of Tract(s) 1, SP KINSCHERFFLAND and SW ¼ ON NE ¼, SEC 35, T11N, R2E (to be known as **VISTA DE LA LUZ**) zoned SU-1 PRD, located on COORS BLVD NW, between WESTERN TRAIL NW and DELLYNE AVE NW containing approximately 28 acre(s). [REF: 06DRB-00836, 06DRB-01026, 01027, 01028, 01029 & 01030] (F-11) **FINAL PLAT WAS APPROVED WITH FINAL SIGN OFF DELEGATED TO PLANNING FOR AMAFCA'S SIGNATURE AND TO RECORD.**

20. Project # 1002567
06DRB-01523 Minor-Final Plat Approval

ADVANCED ENGINEERING & CONSULTING agent(s) for STEVE KIRK request(s) the above action(s) for all or a portion of Lot(s) 5-A & 5-B, COLEMAN ADDITION (to be known as **HACIENDA DE LOIS SUBDIVISION)** zoned R-2 residential zone, located on 12TH ST NW, between MENAUL EXTENSION NW and LA POBLANA NW containing approximately 1 acre(s). [REF: 06DRB-00726] (H-13)

FINAL PLAT WAS APPROVED WITH FINAL SIGN OFF DELEGATED TO PLANNING FOR AGIS DXF FILE AND TO RECORD.

21. Project # 1004240
06DRB-01524 Major-Final Plat Approval
06DRB-01525 Minor-Subd Design (DPM) Variance

ADVANCED ENGINEERING AND CONSULTING agent(s) for VILLAS LAS MANANITAS DEVELOPMENT LLC request(s) the above action(s) for all or a portion of Tract(s) 87-A-1-B, 87-A-2, 87-B-1, 87-B-2, 87-B-3, 88, 89A, 89-B-1, 89-B-2-A, Lot(s) A-1 & A-2, **LANDS OF E. MAS**, zoned SU-1 for C-1 and R-1, located on Indian School Rd NW between Meadow View Dr NW and Rio Grande Blvd NW containing approximately 5 acre(s). [REF: 05DRB-00918] (H-13) **THE FINAL PLAT WAS APPROVED WITH FINAL SIGN OFF DELEGATED TO TRANSPORTATION DEVELOPMENT FOR EASEMENT ADJUSTMENTS AND A NOTE TO ADD CURB AND SIDEWALK MAINTENANCE AND PLANNING FOR AGIS DXF FILE AND TO RECORD. A SUBDIVISION DESIGN VARIANCE FROM MINIMUM DPM STANDARDS WAS APPROVED AS SHOWN ON EXHIBIT C IN THE PLANNING FILE.**

22. Project # 1003004
06DRB-01512 Minor-Final Plat Approval

TIERRA WEST LLC agent(s) for STILLBROOKE HOMES INC request(s) the above action(s) for all or a portion of Tract(s) 414, 415-B, 415-C, 415-D & 41, ATRISCO GRANT UNIT 3 (to be known as **STINSON PARK SUBDIVISION**) zoned R-D residential and related uses zone, developing area, located on TOWER RD SW, between UNSER BLVD SW and STINSON ST SW containing approximately 15 acre(s). [REF: 04DRB-01974, 04DRB-01975, 05DRB-01776] (L-10) **THE FINAL PLAT WAS APPROVED WITH FINAL SIGN OFF DELEGATED TO PARKS FOR OPEN SPACE NOTE AND PAYMENT AND TO PLANNING TO RECORD.**

23. Project # 1003991
06DRB-01513 Minor-Final Plat Approval

TIERRA WEST LLC agent(s) for FD SAGE MARKET PLACE LLC request(s) the above action(s) for all or a portion of Tract(s) A-1-C, TOWN OF ATRISCO GRANT, UNIT 7 (to be known as **SAGE RANCH SUBDIVISION**) zoned R-LT, located on Snow Vista Blvd SW between Sage Rd SW and Reba Ave SW containing approximately 4 acre(s). [REF: 05DRB-01293, 05DRB-01294, 06DRB-00437] (M-9) **THE FINAL PLAT WAS APPROVED WITH FINAL SIGN OFF DELEGATED TO UTILITIES DEVELOPMENT FOR RESOLVING ISSUES WITH EXISTING 20-FOOT WATER LINE EASEMENT AND 7-FOOT PUE EASEMENT ON TRACT A AND PLANNING FOR HOME OWNER'S ASSOCIATION PRESIDENT'S SIGNATURE ON THE PLAT AND TO RECORD.**

24. Project # 1002632
06DRB-01409 Major-Final Plat Approval

TIERRA WEST LLC agent(s) for CAPITAL ALLIANCE INVESTMENTS request(s) the above action(s) for all or a portion of Lot(s) 3-9, 12, 23 & 24, Block(s) 5, Tract(s) A & 5, SUNDANCE ESTATES, UNIT 1 (to be known as **SUNDANCE ESTATES, UNIT 1-B**) zoned R-LT, located on LYON BLVD NW, between PARADISE BLVD NW and UNSER NW containing approximately 11 acre(s). [REF: 03EPC-00690, 03DRB-01306, 04DRB-00760, 04DRB-00761, 04DRB-01761] *[Deferred from 10/11/06 & Deferred at the Board's request from 10/18/06]* (B-11) **THE FINAL PLAT WAS APPROVED WITH FINAL SIGN OFF DELEGATED TO PARKS FOR NATIONAL PARK SERVICE LETTER AND PLANNING TO RECORD. THIS PLAT IS NOT WITHIN THE BOUNDARIES OF THE PETROGLYPH NATIONAL MONUMENT.**

NO ACTION IS TAKEN ON THESE CASES:
APPLICANT - AGENT IS REQUIRED TO BE AT THE MEETING

25. Project # 1005220
06DRB-01519 Minor-Sketch Plat or Plan

HARRIS SURVEYING INC. agent(s) for JOHN S. PALONI request(s) the above action(s) for **UNPLATTED LAND,** zoned M-1, located on MENAUL BLVD NE, between the

NORTH FRONTAGE RD NE and UNIVERSITY BLVD NE containing approximately 7 acre(s). (H-15) **THE ABOVE REQUEST WAS REVIEWED AND COMMENTS WERE GIVEN.**

26. Project # 1005221
06DRB-01520 Minor-Sketch Plat or Plan

PRECISION SURVEYS INC., agent(s) for JOURNAL PUBLISHING COMPANY request(s) the above action(s) for Tract(s) 5-B-1-A-1, 5-B-1-A-2, 5-B-1-B (to be known as **JOURNAL CENTER, TRACTS 5-B-1-A-1-B, 5-B-1-A-2-B & 5-B-1-B-2**) zoned IP, located on JEFFERSON ST NE and TIBURON ST NE containing approximately 12 acre(s). (D-17) **THE ABOVE REQUEST WAS REVIEWED AND COMMENTS WERE GIVEN.**

27. Approval of the Development Review Board Minutes for October 18, 2006. **THE DRB MINUTES FOR OCTOBER 18, 2006 WERE APPROVED BY THE BOARD.**

ADJOURNED: 1:50 P.M.

Defer to 11/29/06

DRB PUBLIC HEARING SIGN IN SHEETS

CASE NUMBER: 1005070 AGENDA#: 6 DATE: 10.25.06

1. Name: _____ Address: _____ Zip: _____
2. Name: _____ Address: _____ Zip: _____
3. Name: _____ Address: _____ Zip: _____
4. Name: _____ Address: _____ Zip: _____
5. Name: _____ Address: _____ Zip: _____
6. Name: _____ Address: _____ Zip: _____
7. Name: _____ Address: _____ Zip: _____
8. Name: _____ Address: _____ Zip: _____
9. Name: _____ Address: _____ Zip: _____
10. Name: _____ Address: _____ Zip: _____
11. Name: _____ Address: _____ Zip: _____
12. Name: _____ Address: _____ Zip: _____
13. Name: _____ Address: _____ Zip: _____
14. Name: _____ Address: _____ Zip: _____

CITY OF ALBUQUERQUE
PLANNING DEPARTMENT
October 25, 2006
DRB Comments

ITEM # 6

PROJECT # 1005070 APPLICATION # 06-01154,01155,01156

RE: Taos@the Trails, Unit 2/pp/sw/tds

The Walls needs minor additions. We can take care of these at the hearing.

Page LU-15 of the Volcano Heights Sector Plan (VHSDP) states that Unit 2, Tract 8 is now zoned SR-LL. The plat shows smaller lots. The back of houses are not to face City Open Space to the immediate south. Plus lots to the north of the Open Space, walls facing open space are to be view walls.

The archeological study report approval is also required before preliminary plat approval per the VHSDP.

Sheran Matson, AICP
DRB Chair

CITY OF ALBUQUERQUE

PLANNING DEPARTMENT
DEVELOPMENT AND BUILDING SERVICES
HYDROLOGY DEVELOPMENT SECTION

DEVELOPMENT REVIEW BOARD – SPEED MEMO

DRB CASE NO/PROJECT NO: 1005070 **AGENDA ITEM NO: 6**

SUBJECT:

Preliminary Plat
Sidewalk Deferral
Sidewalk Deferral

ACTION REQUESTED:

REV/CMT: ( ) **APPROVAL: (X)** **SIGN-OFF: ( )** **EXTN: ( )** **AMEND: ( )**

ENGINEERING COMMENTS:

No objection to Sidewalk Waiver or Sidewalk Deferral request.
An approved grading and drainage plan must be on file prior to Preliminary Plat approval.

P.O. Box 1293

Albuquerque

New Mexico 87103

www.cabq.gov

RESOLUTION: 11-29-06

APPROVED __; DENIED __; DEFERRED X; COMMENTS PROVIDED __; WITHDRAWN __

DELEGATED: **(SEC-PLN) (SP-SUB) (SP-BP) (FP)** TO: **(UD) (CE) (TRANS) (PRKS) (PLNG)**

SIGNED: Bradley L. Bingham
City Engineer / AMAFCA Designee

DATE: OCTOBER 25, 2006

DEVELOPMENT REVIEW BOARD
ACTION SHEET

Plaza del Sol Hearing Room, Basement, Plaza del Sol Building

October 11, 2006 9:00 a.m.

MEMBERS:

Sheran Matson, AICP, DRB Chair
Claire Senova, Administrative Assistant

Wilfred Gallegos, Transportation Development
Brad Bingham, Alternate City Engineer
Roger Green, Utility Development
Christina Sandoval, Parks & Recreation

****

NOTE: UNLESS ANNOUNCED DURING THE MEETING, THE DEVELOPMENT REVIEW BOARD WILL NOT TAKE A LUNCH BREAK.

NOTE: INDIVIDUALS WITH DISABILITIES WHO NEED SPECIAL ASSISTANCE TO PARTICIPATE AT THIS MEETING SHOULD CONTACT CLAIRE SENOVA, PLANNING DEPARTMENT, AT 924-3946. HEARING IMPAIRED USERS MAY CONTACT HER VIA THE NEW MEXICO RELAY NETWORK BY CALLING TOLL-FREE:1-800-659-8331.

NOTE: REQUESTS FOR DEFERRAL OF CASES WILL BE DISCUSSED BY THE BOARD AND THE APPLICANT AND/OR AGENT AT THE BEGINNING OF THE AGENDA. BOTH PARTIES MUST AGREE UPON THE DATE OF DEFERRAL. IF THE APPLICANT/AGENT IS NOT PRESENT, THE ADMINISTRATIVE ASSISTANT MUST RECEIVE A LETTER, PRIOR TO THE HEARING DATE, REQUESTING A SPECIFIC DEFERRAL DATE. THE BOARD WILL DISCUSS AND MAKE A DECISION AT THE HEARING. THE APPLICANT/AGENT WILL THEN BE INFORMED OF THE DEFERRAL DATE AND REASON.

A. Call to Order: 9:00 A.M. Adjourned: 11:15 A.M.
B. Changes and/or Additions to the Agenda
C. New or Old Business

CASES WHICH REQUIRE PUBLIC NOTIFICATION
MAJOR SUBDIVISIONS, VACATIONS, SIA EXTENSIONS AND SITE DEVELOPMENT PLANS

1. **Project # 1000418**
06DRB-01355 Major-Two Year SIA

JOHN SWAIN agent(s) for LEGACY CHURCH request(s) the above action(s) for all or a portion of Tract(s) A-1, **LANDS OF VICTORY LOVE FELLOWSHIP,** zoned SU-1/CHURCH AND RELATED FACILITIES, located on CENTRAL AVE NW, between COORS BLVD NW and UNSER NW containing approximately 15 acre(s). [REF: 00DRB-01145, 04DRB-00824, 03EPC-01471] (K-10) **A ONE-YEAR EXTENSION OF THE SIA WAS APPROVED.**

2. **Project #:1005070**
06DRB-01154 Major-Preliminary Plat Approval
06DRB-01156 Minor-Sidewalk Waiver
06DRB-01155 Minor-Temp Defer SDWK

SURV-TEK INC & WILSON & COMPANY agent(s) for THE TRAILS LLC request(s) the above action(s) for all or a portion of Tract(s) 8, THE TRAILS, UNIT 2 (to be known as **TAOS @ THE TRAILS, UNIT 2**) zoned R-D, located on WOODMONT AVE NW, between UNIVERSE BLVD NW and RAINBOW BLVD NW containing approximately 9 acre(s). *[Deferred from 9/6/06 & 9/13/06 & 9/27/06 & 10/11/06]* (C-9) **DEFERRED AT THE AGENT'S REQUEST TO 10/25/06.**

3. **Project # 1000922**
06DRB-01356 Major-Vacation of Public Easements

WILSON & COMPANY agent(s) for LA CUENTISTA 1, LLC request(s) the above action(s) for all or a portion of Tract(s) 2, **LA CUENTISTA SUBDIVSION, UNIT 1,** zoned R-1, located on ROSA PARKS RD NW and ALOE RD NW and containing approximately 2 acre(s).[REF: 06DRB--01180] (C-10) **THE VACATION WAS APPROVED AS SHOWN ON EXHIBIT B IN THE PLANNING FILE.**

06DRB-01224 Minor-Prelim&Final Plat Approval

WILSON & CO agent(s) for LA CUENTISTA I LLC, MICHAEL KNIGHT request(s) the above action(s) for all or a portion of Tract(s) A, **LA CUENTISTA SUBDIVISION, UNIT 1A,** zoned R-1, located on ROSA PARKS RD NW and ALOE RD NW containing approximately 2 acre(s). [REF: 05DRB-01829, 06DRB-00555] *[Deferred from 9/6/06] [Indef deferred on 9/13/06]* (C-10) **WITH THE APPROVAL OF THE GRADING PLAN ENGINEER STAMP DATED 8/22/06 THE PRELIMNARY AND FINAL PLAT WAS APPROVED WITH FINAL SIGN OFF DELEGATED TO PLANNING FOR 15-DAY APPEAL PERIOD, AGIS DXF FILE AND TO RECORD THE PLAT.**

4. **Project # 1005029**
06DRB-01234 Major-Preliminary Plat Approval
06DRB-01235 Major-Vacation of Public Easements
06DRB-01236 Minor-Temp Defer SDWK

ADVANCED ENGINEERING agent(s) for WESTLAND DEVELOPMENT request(s) the above action(s) for all or a portion of Tract(s) B & J, THE CROSSING and Tract(s) R, STORMCLOUD SUBDIVISION, UNITS 3 & 4 (to be known as **STORMCLOUD SUBDIVISON UNITS 4 & 5**) zoned SU-2 for R-LT, located on TIERRA PINTADA BLVD NW west of UNSER BLVD NW and LADERA NW containing approximately 55 acre(s). [REF: 06DRB-01045*] [Deferred from 9/20/06 & 10/4/06]* (H-9) **WITH THE SIGNING OF THE INFRASTRUCTURE LIST DATED 10/11/06 AND APPROVAL OF THE GRADING PLAN ENGINEER STAMP DATED 10/2/06 THE PRELIMINARY PLAT WAS APPROVED WITH CONDITION FO FINAL PLAT: HOME OWNER'S ASSOCIATION PRESIDENT SHALL SIGN THE FINAL PLAT. THE VACATION WAS APPROVED AS SHOWN ON EXHIBIT B IN THE PLANNING FILE. THE TEMPORARY DEFERRAL OF CONSTRUCTION OF SIDEWALKS ON THE INTERIOR STREETS WAS APPROVED AS SHOWN ON EXHIBIT C IN THE PLANNING FILE.**

06DRB-01398 Minor-Subd Design (DPM) Variance

ADVANCED ENGINEERING agent(s) for WESTLAND DEVELOPMENT request(s) the above action(s) for all or a portion of Tract(s) B & J, THE CROSSING and Tract(s) R, STORMCLOUD SUBDIVISION, UNITS 3 & 4 (to be known as **STORMCLOUD SUBDIVISON UNITS 4 & 5**) zoned SU-2 for R-LT, located on TIERRA PINTADA BLVD NW west of UNSER BLVD NW and LADERA NW containing approximately 55 acre(s). [REF: 06DRB-01045] *[Deferred from 10/4/06]* (H-9) **A SUBDIVISION DESIGN VARIANCE FROM MINIMUM DPM DESIGN STANDARDS WAS APPROVED AS SHOWN ON EXHIBIT C IN THE PLANNING FILE.**

SITE DEVELOPMENT PLANS (EPC FINAL SIGN-OFF) AMENDED PLANS AND MASTER DEVELOPMENT PLANS (CITY COUNCIL FINAL SIGN-OFF)

NOTE: IF THE APPLICANT/AGENT IS NOT PRESENT WHEN THEIR REQUEST IS CALLED, THEN THE REQUEST MAY BE INDEFINITELY DEFERRED ON A NO SHOW.

5. **Project # 1005000**
06DRB-01350 Minor-SiteDev Plan BldPermit/EPC

DEKKER PERICH SABATINI agent(s) for YMCA OF CENTRAL NEW MEXICO request(s) the above action(s) for all or a portion of Tract(s) G-A, G-B, LANDS OF PEACE FOUNDATION & Tract(s) C, NETHERWOOD

PARK ADDITON (to be known as **H B HORN YMCA, TRACT A**) zoned SU-1 for recreational uses & 0-1 uses, located on INDIAN SCHOOL RD NE, between WASHINGTON NE and SAN MATEO NE containing approximately 5 acre(s). [REF: 06EPC-00967] **[Catalina Lehner, EPC Case Planner]** *[Deferred from 9/27/06]* (H-17) **THE SITE PLAN FOR BUILDING PERMIT WAS APPROVED WITH FINAL SIGN OFF DELEGATED TO PLANNING FOR 3 COPIES OF THE SITE PLAN.**

06-01429 Minor-Prelim&Final Plat Approval

TIERRA WEST LLC agent(s) for YMCA OF CENTRAL NEW MEXICO request(s) the above action(s) for all or a portion of Tract(s) G-A, G-B, LANDS OF PEACE FOUNDATION & Tract(s) C, NETHERWOOD PARK ADDITON (to be known as **H B HORN YMCA, TRACT A**) zoned SU-1 for recreational uses & 0-1 uses, located on INDIAN SCHOOL RD NE, between WASHINGTON NE and SAN MATEO NE containing approximately 5 acre(s). [REF: 06EPC-00967, 06DRB-01350] (H-17) **THE PRELIMINARY AND FINAL PLAT WAS APPROVED WITH FINAL SIGN OFF DELEGATED TO PLANNING TO RECORD THE PLAT.**

6. **Project # 1002580**
06DRB-01370 Minor-Amnd SiteDev Plan BldPermit

DAVID GREEN agent(s) for DUSTYN LADEWIG request(s) the above action(s) for all or a portion of Lot(s) 29 & 30, Block(s) 5 (to be known as (**TRACT A, NORTH ALBUQUERQUE ACRES)** zoned IP, located on SAN DIEGO ST NE NE, between SAN MATEO ST NE and PAN AMERICAN FRWY NE containing approximately 2 acre(s). [REF: 03DRB-00566] *[Deferred from 9/27/06 & 10/4/06]* (B-18) **WITH THE SIGNING OF THE INFRASTRUCTURE LIST DATED 10/11/06 THE AMENDED SITE DEVELOPMENT PLAN FOR BUILDING PERMIT WAS APPROVED WITH FINAL SIGN OFF DELEGATED TO CITY ENGINEER FOR THE SIA, A 4-FOOT PUBLIC ROADWAY EASEMENT ALONG SAN DIEGO, THE RECORDING OF THE CROSS-ACCESS EASEMENT AND TO PLANNING FOR 3 COPIES OF THE SITE PLAN.**

MINOR PLATS, FINAL (MAJOR) PLATS, AMENDED PLATS AND PLANS

7.	**Project # 1001028** 06DRB-01430 Minor-Amnd Prelim Plat Approval	PRECISION SURVEYS INC. agent(s) for RON CERROS request(s) the above action(s) for all or a portion of Lot(s) 1, **LANDS OF ALEJANDRO GARCIA,** zoned R-1, located on 49TH ST NW, between BLUEWATER NW and ALEJANDRO ST NW containing approximately 1 acre(s). [REF: 05DRB-01886 (W/D)] (J-11) **THE AMENDED PRELIMINARY PLAT WAS APPROVED. THE AMENDED INFRASTRUCTURE LIST DATED 10/11/06 WAS APPROVED. THIS AMENDMENT DOES NOT EXTEND THE EXPIRATION DATE OF THE ALREADY APPROVED PRELIMINARY PLAT.**
8.	**Project # 1000469** 06DRB-01416 Minor-Extension of Preliminary Plat	ABQ ENGINEERING INC agent(s) for UNSER WEST TENANCY - JACK CLIFFORD request(s) the above action(s) for all or a portion of **Tract(s) L-1-C, ATRISCO BUSINESS PARK,** zoned IP, located on UNSER NW, between BLUEWATER NW and LOS VOLCANES NW containing approximately 2 acre(s). [REF: 05DRB-01556] (K-10) **A ONE-YEAR EXTENSION OF THE PRELIMINARY PLAT WAS APPROVED.**
	06DRB-01422 Minor-Prelim&Final Plat Approval	ABQ ENGINEERING agent(s) for UNSER WEST TENANCY - JACK CLIFFORD request(s) the above action(s) for all or a portion of Tract(s) L1A1 & L1B1, **ATRISCO BUSINESS PARK** & Lot(s) 21, **MERIDIAN BUSINESS PARK,** zoned IP, located on LOS VOLCANES RD NW, between UNSER BLVD NW and SILVER CREEK RD NW containing approximately 7 acre(s). (K-10) **THE PRELIMINARY AND FINAL PLAT WAS APPROVED WITH FINAL SIGN OFF DELEGATED TO PLANNING FOR THE AGIS DXF FILE AND TO RECORD THE PLAT.**

9. **Project # 1002176**
06DRB-01420 Major-Final Plat Approval
06DRB-01421 Minor-Subd Design (DPM) Variance

SURVEYS SOUTHWEST LTD agent(s) for MOUNTAIN WEST DEVELOPMENT C/O BILL WADE request(s) the above action(s) for all or a portion of Tract(s) A, **COVERED WAGON SUBDIVISION,** zoned SU-1, located on INTERSTATE 40 SE, between FOUR HILLS RD SE and WATERFALL DR SE containing approximately 2 acre(s). [REF: 06DRB-01079, 06DRB-01080, 06DRB-01081] (L-23) **THE FINAL PLAT WAS APPROVED WITH FINAL SIGN OFF DELEGATED TO UTILITIES DEVELOPMENT FOR FINAL ACCEPTANCE OF RELOCATED WATER LINE, APPLICATION NUMBER OF VACATION ON THE PLAT AND PLANNING FOR AGIS DXF FILE AND TO RECORD.**

10. **Project # 1003747**
06DRB-01425 Minor-Extension of Preliminary Plat

TIERRA WEST LLC agent(s) for WAL MART STORES EAST LP / WEINGARTEN REALTY INVESTORS request(s) the above action(s) for all or a portion of Parcels 1, 4 & 5, **WYOMING MALL,** zoned C-2, located on WYOMING BLVD NE, between MENAUL BLVD NE and NORTHEASTERN ST NE containing approximately 23 acre(s). [REF: 05EPC-00024, 05EPC-00025, 05DRB-01550, 05DRB-01551] (H-20) **A ONE YEAR EXTENSION OF THE PRELIMINARY PLAT WAS APPROVED.**

11. **Project # 1002632**
06DRB-01409 Major-Final Plat Approval

TIERRA WEST LLC agent(s) for CAPITAL ALLIANCE INVESTMENTS request(s) the above action(s) for all or a portion of Lot(s) 3-9, 12, 23 & 24, Block(s) 5, Tract(s) A & 5, SUNDANCE ESTATES, UNIT 1 (to be known as **SUNDANCE ESTATES, UNIT 1-B**) zoned R-LT, located on LYON BLVD NW, between PARADISDE BLVD NW and UNSER NW containing approximately 11 acre(s). [REF: 03EPC-00690, 03DRB-01306, 04DRB-00760, 04DRB-00761, 04DRB-01761] *[Deferred from 10/11/06]* (B-11) **DEFERRED AT THE AGENT'S REQUEST TO 10/18/06.**

12.	**Project # 1004354** 06DRB-01426 Minor-Prelim&Final Plat Approval	TIERRA WEST LLC agent(s) for MONAHITI LLC request(s) the above action(s) for all or a portion of Lot(s) 22-26, Block(s) 9, **ORIGINAL TOWNSITE OF WESTLAND,** zoned SU-2 for C-2, IP uses, located on 98TH ST NW, between CENTRAL AVE NW and VOLCANO RD NW containing approximately 2 acre(s). [REF: 05DRB-01229, 05EPC-01234] (K-9) **WITH THE SIGNING OF THE INFRASTRUCTURE LIST DATED 10/11/06 THE PRELIMINARY PLAT WAS APPROVED WITH CONDITION OF FINAL PLAT: A SIGNED LETTER OF AGREEMENT WITH PROPERTY OWNERS TO THE EAST ON STREET PAVING IS REQUIRED. THE FINAL PLAT WAS INDEFINITELY DEFERRED FOR THE SIA.**
13.	**Project # 1005106** 06DRB-01423 Minor-Prelim&Final Plat Approval	LORETTA NARANJO LOPEZ agent(s) for MARY LOU NARANJO request(s) the above action(s) for all or a portion of Lot(s) B, SORIDA ADDITION, **LANDS OF ARTHUR NARANJO**, zoned RA-2 residential and agricultural zone, located on DURANES RD NW, between LOS LUCERO RD NW and GUADALUPE TR NW containing approximately 2 acre(s). [REF: 06DRB-01251, 06DRB-01392] (H-12) **THE PRELIMINARY AND FINAL PLAT WAS APPROVED WITH FINAL SIGN OFF DELEGATED TO UTILITIES DEVELOPMENT FOR WATER AND SEWER TAPPING PERMITS, WORK COMPLETE AND ACCEPTED AND PLANNING FOR AGIS DXF FILE AND TO RECORD.**
	06DRB-01392 Minor-Sidewalk Waiver	LORETTA NARANJO LOPEZ agent(s) for MARY LOU NARANJO request(s) the above action(s) for all or a portion of Lot(s) B, SORIDA ADDITION, **LANDS OF ARTHUR NARANJO**, zoned RA-2 residential and agricultural zone, located on DURANES RD NW, between LOS LUCERO RD NW and GUADALUPE TR NW containing approximately 2 acre(s). [REF: 06DRB-01251] *[Deferred from 10/4/06]* (H-12) **A SIDEWALK VARIANCE FOR WAIVER OF SIDEWALKS WAS APPROVED WITH CONDITION: THE WAIVER WILL NOT APPLY TO FUTURE PUBLIC OR S.A.D./P.I.D. PROJECTS.**

14. **Project # 1004607**
06DRB-01427 Major-Final Plat Approval

WILSON & CO agent(s) for KB HOME NEW MEXICO INC request(s) the above action(s) for all or a portion of Parcels 1, 2 & 3, Tract(s) 3 & 4, **VISTA VIEJA SUBDIVISION, UNIT 3 & 4,** zoned RD, located on SCENIC RD NW, between 81ST ST NW and ALBERICOQUE PL NW containing approximately 78 acre(s). [REF: 05DRB-01904, 05DRB-01905] (D-9) **THE FINAL PLAT WAS APPROVED WITH FINAL SIGN OFF DELEGATED TO PARKS FOR PARK DEDICATION AGREEMENT AND PLANNING FOR WALL DESIGN APPROVAL, AGIS DXF FILE AND TO RECORD.**

15. **Project # 1004994**
06DRB-01410 Major-Final Plat Approval

MARK GOODWIN & ASSOCIATES agent(s) for JD HOME BUILDER CORPORATION request(s) the above action(s) for all or a portion of Tract(s) B-2-B-1, PARADISE HEIGHTS, **SEVILLE UNIT 7A,** zoned R-LT, located on Calle Meridan, NW between KAYENTA PL NW and NAVAJO DR NW containing approximately 2 acre(s). (A-10) **THE FINAL PLAT WAS APPROVED WITH FINAL SIGN OFF DELEGATED TO PLANNING TO RECORD.**

16. **Project # 1002739**
06DRB-01431 Minor-Prelim&Final Plat Approval

MARK GOODWIN & ASSOCIATES agent(s) for KB HOME NEW MEXICO INC request(s) the above action(s) for all or a portion of Lot(s) 17-32, **ANDERSON HEIGHTS, UNIT 5,** zoned RD/R-LT, located on 118TH ST SW, between DENNIS CHAVEZ SW and GIBSON BLVD SW containing approximately 2 acre(s). [REF: 05DRB-00681, 05DRB-00683, 05DRB-00684, 05DRB-00685, 05DRB-00686, 05DRB-00639] (N-8/P-8) **THE PRELIMINARY AND FINAL PLAT WAS APPROVED WITH FINAL SIGN OFF DELEGATED TO PLANNING FOR AGIS DXF FILE AND TO RECORD.**

16A. Project # 1004606
06DRB-01354 Major-Final Plat Approval

SURV-TEK INC agent(s) for THE TRAILS LLC request(s) the above action(s) for all or a portion of Tract(s) 11, THE TRAILS, UNIT 2 (to be known as **VALLE VISTA AT THE TRAILS, UNIT 2**) zoned R-D, located on WOODMONT NW, between RAINBOW BLVD NW and UNIVERSE BLVD NW containing approximately 12 acre(s). *[Deferred from 9/27/06 & 10/4/06]* (C-9) **THE FINAL PLAT WAS APPROVED WITH FINAL SIGN OFF DELEGATED TO PLANNING TO RECORD.**

NO ACTION IS TAKEN ON THESE CASES:
APPLICANT - AGENT IS REQUIRED TO BE AT THE MEETING

17. Project # 1005176
06DRB-01403 Minor-Sketch Plat or Plan

ALBUQUERQUE SURVEYING CO INC agent(s) for JOHN D HERRERA request(s) the above action(s) for all or a portion of Lot(s) 2-A (to be known as **HERRERA REDIVISION**) zoned R-D residential and related uses zone, developing area, located on 90TH ST NW, between SAN YGNACIO NW and SAGE NW containing approximately 2 acre(s). (L-9) **THE ABOVE REQUEST WAS REVIEWED AND COMMENTS WERE GIVEN.**

18. Project # 1005182
06DRB-01428 Minor-Sketch Plat or Plan

WILSON & COMPANY agent(s) for LA CUENTISTA II LLC, MICHAEL KNIGHT request(s) the above action(s) for all or a portion of Tract(s) C, **LA CUENTISTA SUBDIVISION, UNIT 2,** zoned R-1, located on ROSA PARKS RD NW and ALOE RD NW and containing approximately 35 acre(s). (C-10, C-11, D-10, D-11) **THE ABOVE REQUEST WAS REVIEWED AND COMMENTS WERE GIVEN.**

19. Approval of the Development Review Board Minutes for October 4, 2006. **DRB MINUTES WERE APPROVED BY THE BOARD.**

ADJOURNED: 11: 15 A.M.

CITY OF ALBUQUERQUE

PLANNING DEPARTMENT
DEVELOPMENT AND BUILDING SERVICES
HYDROLOGY DEVELOPMENT SECTION

DEVELOPMENT REVIEW BOARD – SPEED MEMO

DRB CASE NO/PROJECT NO: 1005070 **AGENDA ITEM NO: 2**

SUBJECT:

Preliminary Plat
Sidewalk Deferral
Sidewalk Waiver

ACTION REQUESTED:

REV/CMT: ( ) **APPROVAL: (X)** **SIGN-OFF: ( )** **EXTN: ( )** **AMEND: ( )**

ENGINEERING COMMENTS:

No objection to Sidewalk Waiver or Sidewalk Deferral request.
An approved grading and drainage plan must be on file prior to Preliminary Plat approval.

P.O. Box 1293

Albuquerque

New Mexico 87103

www.cabq.gov

RESOLUTION:

APPROVED __; DENIED __; DEFERRED X; COMMENTS PROVIDED __; WITHDRAWN __ 10-25-06

DELEGATED: **(SEC-PLN) (SP-SUB) (SP-BP) (FP)** TO: **(UD) (CE) (TRANS) (PRKS) (PLNG)**

SIGNED: Bradley L. Bingham
City Engineer / AMAFCA Designee

DATE: OCTOBER 11, 2006

Deferred 10/25/06

DRB PUBLIC HEARING SIGN IN SHEETS

CASE NUMBER: 1005070 AGENDA#: 2 DATE: 10.11.06

1. Name: _____ Address: _____ Zip: _____
2. Name: _____ Address: _____ Zip: _____
3. Name: _____ Address: _____ Zip: _____
4. Name: _____ Address: _____ Zip: _____
5. Name: _____ Address: _____ Zip: _____
6. Name: _____ Address: _____ Zip: _____
7. Name: _____ Address: _____ Zip: _____
8. Name: _____ Address: _____ Zip: _____
9. Name: _____ Address: _____ Zip: _____
10. Name: _____ Address: _____ Zip: _____
11. Name: _____ Address: _____ Zip: _____
12. Name: _____ Address: _____ Zip: _____
13. Name: _____ Address: _____ Zip: _____
14. Name: _____ Address: _____ Zip: _____

CITY OF ALBUQUERQUE
PLANNING DEPARTMENT
October 11, 2006
DRB Comments

ITEM # 2

PROJECT # 1005070 APPLICATION # 06DRB-01154, 01155 & 01156

RE: Tract 8, Unit 2, Taos@The Trails, Unit 2/prlim plat/ sw/tds

These are comments following the adoption of the Volcano Heights Sector Development Plan (VHSDP):

Page LU-15 of the Council Amendments states:

1. The text states that Unit 2-Tract 8 is zoned SU-2 Suburban Residential – Large Lot (SRLL). The revised Land Use Map C also shows all of this property is now zoned SU2-SRLL.

2. Page LU-7 of the Amendments indicates that the smallest lot size for this zoning is 11,000 square feet. The preliminary plat submitted to DRB has lots about 4,500 square feet.

3. Also, on Page LU-15, the portion of the lot lines facing City Open Space must have view walls. Do you have any property facing City Open Space or Parks or the Monument?

4. Where is the OS-4 park in the Open Space Area referred to on Page LU-15? The Open Space Map shows a park immediately to the south of this property. Perhaps this statement refers to another Unit?

5. Following the density formula on Page LU-5 of the Council Amendments: 64 lots divided by 9.45 acres equals 6.77 du/acre in this plat. That is allowable within the Suburban Residential – Small Lot. However, it is too dense for Suburban Residential – Large Lot.

6. Compliance with the building height & setback requirements will be checked at building permit stage.

7. Explain how the requirements for recessed garages or garages accessed off alleys are met with this plat. Page UD-5 of Council Amendments.

8. Page OS-5 of the Council amendments states that all subdivision applications must have an archeological survey report included with the application.

9. Be aware that residential subdivision preliminary plat and final plat approvals occurring after October 31, 2006, are subject to the provisions of City Council Resolution R-06-74.

10. Will this wall design be used on all future Trails subdivisions walls or will a different design be submitted for each subdivision?

The maximum length between decorative columns is 60 feet. The wall design shows 100 feet. There is a note on the wall design stating the "Coral split faced facing major local". The design is applicable within the subdivision as well and when abutting <u>any</u> streets.

Sheran Matson, AICP
DRB Chair
924-3880 fax 924-3864 smatson@cabq.gov

DEVELOPMENT REVIEW BOARD
ACTION SHEET

Plaza del Sol Hearing Room, Basement, Plaza del Sol Building

September 27, 2006 9:00 a.m.

MEMBERS:

Sheran Matson, AICP, DRB Chair
Claire Senova, Administrative Assistant

Wilfred Gallegos, Transportation Development
Brad Bingham, Alternate City Engineer
Roger Green, Utility Development
Christina Sandoval, Parks & Recreation

****

NOTE: UNLESS ANNOUNCED DURING THE MEETING, THE DEVELOPMENT REVIEW BOARD WILL NOT TAKE A LUNCH BREAK.

NOTE: INDIVIDUALS WITH DISABILITIES WHO NEED SPECIAL ASSISTANCE TO PARTICIPATE AT THIS MEETING SHOULD CONTACT CLAIRE SENOVA, PLANNING DEPARTMENT, AT 924-3946. HEARING IMPAIRED USERS MAY CONTACT HER VIA THE NEW MEXICO RELAY NETWORK BY CALLING TOLL-FREE:1-800-659-8331.

NOTE: REQUESTS FOR DEFERRAL OF CASES WILL BE DISCUSSED BY THE BOARD AND THE APPLICANT AND/OR AGENT AT THE BEGINNING OF THE AGENDA. BOTH PARTIES MUST AGREE UPON THE DATE OF DEFERRAL. IF THE APPLICANT/AGENT IS NOT PRESENT, THE ADMINISTRATIVE ASSISTANT MUST RECEIVE A LETTER, PRIOR TO THE HEARING DATE, REQUESTING A SPECIFIC DEFERRAL DATE. THE BOARD WILL DISCUSS AND MAKE A DECISION AT THE HEARING. THE APPLICANT/AGENT WILL THEN BE INFORMED OF THE DEFERRAL DATE AND REASON.

A. Call to Order: 9:00 A.M. Adjourned: 10:27 A.M.
B. Changes and/or Additions to the Agenda
C. New or Old Business

CASES WHICH REQUIRE PUBLIC NOTIFICATION
MAJOR SUBDIVISIONS, VACATIONS, SIA EXTENSIONS AND SITE DEVELOPMENT PLANS

1.	**Project # 1000131** 06DRB-01277 Major-Two Year SIA 06DRB-01278 Minor-Ext of SIA for Temp Defer SDWK	MARK GOODWIN & ASSOCIATES agent(s) for BROADWAY DEVELOPMENT CO request(s) the above action(s) for, **BROADWAY INDUSTRIAL CENTER, UNIT 1,** zoned SU-2 HM, located on SAN JOSE AVE SE, between BROADWAY BLVD SE and I-25 containing approximately 61 acre(s). [REF: DRB-97-271] (M-14) **A ONE-YEAR EXTENSION OF THE SIA WAS APPROVED. A TWO-YEAR EXTENSION TO THE FOUR-YEAR AGREEMENT FOR THE DEFERRAL OF SIDEWALKS WAS APPROVED.**

2. **Project # 1000650**
06DRB-01267 Major-Two Year SIA

TIERRA WEST LLC agent(s) for WAL-MART STORES EAST LP request(s) the above action(s) for all or a portion of Tract(s) 1-A-1, **LANDS OF LAMONICA & WENK,** zoned SU-1 for C-1 Permissive Uses, located on COORS BLVD SW, between RIO BRAVO BLVD SW and LAMONICA RD SW containing approximately 20 acre(s). [REF: 03EPC-01109, 03EPC-01110, 03DRB-01782, 03DRB-01783, 04DRB-00277, 05DRB-00903] (P-10) **A TWO-YEAR EXTENSION OF THE SIA WAS APPROVED.**

3. **Project # 1002645**
06DRB-01268 Major-Two Year SIA

TIERRA WEST LLC agent(s) for CLEARBROOK INVESTMENTS request(s) the above action(s) for, **SEVILLE, UNIT 8,** zoned R-LT, located on IRVING BLVD NW, between KAYENTA PL NW and UNIVERSE BLVD NW containing approximately 27 acre(s). [REF: 03DRB-01440, 03DRB-01441, 03DRB-01965, 03DRB-00741, 04DRB-00400, 05DRB-01335] (A-10) **A 6-MONTH EXTENSION OF THE SIA WAS APPROVED.**

4. **Project # 1003634**
06DRB-01272 Major-Two Year SIA

GARCIA/KRAEMER & ASSOCIATES agent(s) for GREATER ALBUQUERQUE HABITAT FOR HUMANITY request(s) the above action(s) for all or a portion of Lot(s) 4A, 5A, 6A & 6B, Block(s) 12, **EASTERN ADDITION,** zoned SU-2/MR, located on HIGH ST SE between CROMWELL SE and PACIFIC SE and containing approximately 1 acre(s). [REF: 04DRB-01297, 04DRB-00409] (K-14) **A ONE-YEAR EXTENSION OF THE SIA WAS APPROVED.**

5. **Project # 1004639**
06DRB-01275 Major-Final Plat Approval

GARCIA/KRAEMER & ASSOCIATES agent(s) for 50/50 LLC request(s) the above action(s) for all or a portion of Lot(s) 313-A-2-B, ACRES ADDITION (to be known as **VENTANA DEL BOSQUE)** zoned RA-2/PCD, located on MOUNTAIN RD NW, between GABALDON RD NW and BOSQUE VERDE LANE NW containing approximately 5 acre(s). [REF:06DRB-00254,06DRB-00255, 06DRB-00256, 06DRB-00257] (J-12) **THE FINAL PLAT WAS APPROVED WITH FINAL SIGN OFF DEELGATED TO PLANNING FOR RESTRICTIVE COVENANTS, THE 15-DAY APPEAL PERIOD AND TO RECORD THE PLAT.**

6. **Project # 1004924**
06DRB-01273 Major-Vacation of Public Easements
06DRB-01274 Minor-Sketch Plat or Plan

JEFF MORTENSEN & ASSOCIATES agent(s) for HOECH REAL ESTATE CORPORATION request(s) the above action(s) for all or a portion of Tract(s) B, **FEDERAL PLAZA,** zoned SU-1 for O-1 uses, located on HOMESTEAD RD NE, between MONTGOMERY BLVD NE and SAN MATEO BLVD NE containing approximately 4 acre(s). [REF: 06EPC-00756, 06DRB-01181] (G-18) **THE VACATION WAS APPROVED AS SHOWN ON EXHIBIT B IN THE PLANNING FILE. THE ABOVE REQUEST WAS REVIEWED AND COMMENTS WERE GIVEN.**

7. **Project # 1004464**
05DRB-01540 Major-Vacation of Pub Right-of-Way

GARCIA KRAEMER & ASSOCIATES agent(s) for 4120 SILVER LLC & 4200 SILVER LLC, request(s) the above action(s) for Lot(s) 5 & 6, Block(s) 10 and Lot(s) 1, Block(s) 11, **MESA GRANDE ADDITION,** zoned O-R, located on SIERRA DR SE, between SILVER AVE SE and MESA GRANDE PL SE. *[Deferred from 10/26/05 & 1/18/06 & 3/29/06]* (K-17) **DEFERRED AT THE AGENT'S REQUEST TO 3/28/07.**

8.	**Project # 1005031** 06DRB-01077 Major-Vacation of Public Easements	SURV-TEK agent(s) for THE TRAILS LLC request(s) the above action(s) for all or a portion of Tract(s) 9-A, THE TRAILS, UNIT 2 (to be known as **SANTA FE 3 @ THE TRAILS, UNIT 2**) zoned R-D, located on WOODMONT AVE NW, between RAINBOW BLVD NW and UNIVERSE BLVD NW containing approximately 20 acre(s). [REF: 06DRB-01017, 06DRB-01018] *[Deferred from 8/23/06 & 9/13/06 & 9/27/]* (C-9) **DEFERRED AT THE AGENT'S REQUEST TO 10/4/06.**
	06DRB-01017 Major-Preliminary Plat Approval 06DRB-01018 Minor-Temp Defer SDWK	SURV TEK & WILSON & COMPANY agent(s) for THE TRAILS LLC request(s) the above action(s) for all or a portion of Tract(s) 9-A, THE TRAILS UNIT 2 (to be known as **SANTA FE 3 @ THE TRAILS, UNIT 2**) zoned R-D residential and related uses zone, developing area, located on WOODMONT AVE NW, between RAINBOW BLVD NW and UNIVERSE BLVD NW containing approximately 20 acre(s). (Listed as Project 1004644 in error) *[Deferred from 8/9/06 & 8/23/06 & 9/13/06 & 9/27/06]* (C-9) **DEFERRED AT THE AGENT'S REQUEST TO 10/4/06.**
	06DRB-01282 Minor-Subd Design (DPM) Variance	WILSON AND COMPANY agent(s) for THE TRAILS LLC request(s) the above action(s) for all or a portion of Tract(s) 9A, THE TRAILS UNIT 2 (to be known as **SANTA FE 3 @ THE TRAILS, UNIT 2**) zoned R-D residential and related uses zone, developing area, located on WOODMONT AVE NW, between RAINBOW BLVD NW and UNIVERSE BLVD NW containing approximately 20 acre(s). [REF: 06DRB-01017, 06DRB-01018, DRB-01077] *Deferred from 9/13/06 & 9/27/06]* (C-9) **DEFERRED AT THE AGENT'S REQUEST TO 10/4/06.**
9.	**Project # 1005070** 06DRB-01154 Major-Preliminary Plat Approval 06DRB-01156 Minor-Sidewalk Waiver 06DRB-01155 Minor-Temp Defer SDWK	SURV-TEK INC & WILSON & COMPANY agent(s) for THE TRAILS LLC request(s) the above action(s) for all or a portion of Tract(s) 8, THE TRAILS, UNIT 2 (to be known as **TAOS @ THE TRAILS, UNIT 2**) zoned R-D, located on WOODMONT AVE NW, between UNIVERSE BLVD NW and RAINBOW BLVD NW containing approximately 9 acre(s). *[Deferred from 9/6/06 & 9/13/06 & 9/27/06]* (C-9) **DEFERRED AT THE AGENT'S REQUEST TO 10/11/06.**

10. **Project # 1003613**
06DRB-00854 Major-Preliminary Plat Approval
06DRB-00855 Major-Vacation of Public Easements
06DRB-00859 Minor-SiteDev Plan Subd/EPC
06DRB-00856 Minor-Sidewalk Waiver
06DRB-00857 Minor-Temp Defer SDWK

THOMPSON ENGINEERING CONSULTANTS INC agent(s) for WAREHOUSE MOLDING & DOOR CORP request(s) the above action(s) for all or a portion of Tract(s) 34, MRGCD Map 39, Lot(s) 11, Rancho Rico and Lot(s) 1-4, Powell Gardens Addition (to be known as **SUNSET VILLA ADDITION**) zoned SU-1 for PRD, located on SUNSET GARDENS RD SW between ATRISCO RD SW and ARENAL DITCH, containing approximately 15 acres. *[Deferred from 7/12/06 & 8/9/06 & 8/23/06 & 9/6/06 & 9/20/06]* (K-12) **WITH THE SIGNING OF THE INFRASTRUCTURE LIST DATED 9/27/06 AND APPROVAL OF THE GRADING PLAN ENGINEER STAMP DATED 9/18/06 THE PRELIMINARY PLAT WAS APPROVED WITH CONDITIONS: AN EASEMENT TO TRACT 11 SHALL BE PROVIDED. DEDICATION OF RIGHT-OF-WAY ALONG SUNSET GARDENS IS REQUIRED. THE VACATION WAS APPROVED AS SHOWN ON EXHIBIT B IN THE PLANNING FILE. THE SITE PLAN FOR SUBDIVISON WAS APPROVED WITH FINAL SIGN OFF DELEGATED TO PLANNING FOR 3 COPIES OF THE SITE PLAN. A SIDEWALK VARIANCE FOR WAIVER OF SIDEWALKS WAS APPROVED AS SHOWN ON EXHIBIT C IN THE PLANNING FILE. THE TEMPORARY DEFERRAL OF CONSTRUCTION OF SIDEWALKS ON THE INTERIOR STREETS WAS APPROVED AS SHOWN ON EXHIBIT C IN THE PLANNING FILE.**

11. **Project # 1004428**
06DRB-01121 Major-Vacation of Public Easements
06DRB-01119 Major-Preliminary Plat Approval
06DRB-01122 Minor-Temp Defer SDWK

MARK GOODWIN & ASSOCIATES agent(s) for ALBUQUERQUE RIO BRAVO PARTNERS LLC request(s) the above action(s) for all or a portion of Tract(s) RR-3A, RR-3B, RR-3C, RR-3D and RR-3E, TOWN OF ATRISCO GRANT (to be known as **CEJA VISTA**) zoned SU-1, C-1, R-LT, located on DENNIS CHAVEZ BLVD SW, between MEADE AVE SE and 118TH ST SW containing approximately 99 acre(s). [REF: 05DRB-01460, 05DRB-01461] *[Deferred from 8/30/06 & 9/27/06]* (P-9) **DEFERRED AT THE AGENT'S REQUEST TO 10/4/06.**

SITE DEVELOPMENT PLANS (EPC FINAL SIGN-OFF) AMENDED PLANS AND MASTER DEVELOPMENT PLANS (CITY COUNCIL FINAL SIGN-OFF)

NOTE: IF THE APPLICANT/AGENT IS NOT PRESENT WHEN THEIR REQUEST IS CALLED, THEN THE REQUEST MAY BE INDEFINITELY DEFERRED ON A NO SHOW.

12.	**Project # 1005000** 06DRB-01350 Minor-SiteDev Plan BldPermit/EPC	DEKKER PERICH SABATINI agent(s) for YMCA OF CENTRAL NEW MEXICO request(s) the above action(s) for Tract(s) G-A, G-B, LANDS OF PEACE FOUNDATION & Tract(s) C, NETHERWOOD PARK ADDITON (to be known as **H B HORN YMCA, TRACT A**) zoned SU-1 for recreational uses & 0-1 uses, located on INDIAN SCHOOL RD NE, between WASHINGTON NE and SAN MATEO NE containing approximately 5 acre(s). [REF: 06EPC-00967] [**Catalina Lehner, EPC Case Planner**] *[Deferred from 9/27/06]* (H-17) **DEFERRED AT THE AGENT'S REQUEST TO 10/11/06.**
13.	**Project # 1004167** 06DRB-01367 Minor-SiteDev Plan Subd/EPC	CONSENSUS PLANNING agent(s) for LA ORILLA GROUP request(s) the above action(s) for all or a portion of Lot(s) 1-10, **BOSQUE PLAZA,** zoned C-1 (SC) located on COORS BLVD NW, between LA ORILLA RD NW and MONTANO PLAZA NW containing approximately 12 acre(s). [REF: 06EPC-01357, 06EPC-01358] [**Catalina Lehner, EPC Case Planner**] *[Deferred from 9/27/06]* (E-12) **DEFERRED AT THE AGENT'S REQUEST TO 10/4/06.**
	06DRB-01357 Minor-Prelim&Final Plat Approval 06DRB-01358 Minor-Vacation of Private Easements	SURV-TEK INC agent(s) for LA ORILLA GROUP, JIM & CHRISTEN SHULL request(s) the above action(s) for all or a portion of Lot(s) 7, 8 & 10-B, **BOSQUE PLAZA,** zoned C-1 (SC) neighborhood commercial zone, located on COORS BLVD NW, between LA ORILLA RD NW and MONTANO PLAZA NW containing approximately 3 acre(s). [REF: 05DRB-00821, 05DRB-01042, 06DRB-01367] *[Deferred from 9/27/06]* (E-12) **DEFERRED AT THE AGENT'S REQUEST TO 10/4/06.**

14. **Project # 1002580**
06DRB-01370 Minor-Amnd SiteDev Plan BldPermit

DAVID GREEN agent(s) for DUSTYN LADEWIG request(s) the above action(s) for all or a portion of Lot(s) 29 & 30, Block(s) 5 (to be known as (**TRACT A, NORTH ALBUQUERQUE ACRES)** zoned IP, located on SAN DIEGO ST NE NE, between SAN MATEO ST NE and PAN AMERICAN FRWY NE containing approximately 2 acre(s). [REF: 03DRB-00566] *[Deferred from 9/27/06]* (B-18) **DEFERRED AT THE AGENT'S REQUEST TO 10/4/06.**

15. **Project # 1004644**
06DRB-01189 Minor-SiteDev Plan Subd/EPC

CONSENSUS PLANNING INC agent(s) for THE TRAILS LLC request(s) the above action(s) for all or a portion of, THE TRAILS, UNIT 2, SANTA FE 3, (to be known as **THE TRAILS, UNIT 9A**) zoned R-D, located on WOODMONT AVE NW, between RAINBOW BLVD NW and UNIVERSE BLVD NW containing approximately 20 acre(s). *[Deferred from 8/23/06 & 9/13/06 & 9/27/06]* (C-9) **DEFERRED AT THE AGENT'S REQUEST TO 10/4/06.**

MINOR PLATS, FINAL (MAJOR) PLATS, AMENDED PLATS AND PLANS

16. **Project # 1004606**
06DRB-01354 Major-Final Plat Approval

SURV-TEK INC agent(s) for THE TRAILS LLC request(s) the above action(s) for all or a portion of Tract(s) 11, THE TRAILS, UNIT 2 (to be known as **VALLE VISTA AT THE TRAILS, UNIT 2**) zoned R-D, located on WOODMONT NW, between RAINBOW BLVD NW and UNIVERSE BLVD NW containing approximately 12 acre(s). *[Deferred from 9/27/06]* (C-9) **DEFERRED AT THE AGENT'S REQUEST TO 10/4/06.**

17. **Project # 1005152**
06DRB-01363 Minor-Prelim&Final Plat Approval

SURVEYS SOUTHWEST agent(s) for PAUL BEATTY request(s) the above action(s) for all or a portion of the east half of Lot(s) A & B, Block(s) 5, **BUENA VENTURA SUBDIVISION,** zoned C-2, located on CENTRAL AVE NE, between CONCHAS ST NW and PARSIFAL ST NE containing approximately 2 acre(s). (K-20) **PRELIMINARY AND FINAL PLAT APPROVED AND SIGNED OFF BY THE BOARD.**

18. **Project # 1001945**
05DRB-01415 Minor-Final Plat Approval

SURVEYS SOUTHWEST LTD agent(s) for MADELINE DUNN request(s) the above action(s) for all or a portion of Tract(s) 297 and 298 (to be known as **LAND OF DUNN)** zoned R-LT residential zone, located on CARSON RD NW, between RIO GRANDE BLVD NW and ZEARING AVE NW containing approximately 1 acre(s). [REF: 02DRB00731, 05DRB00733] *[Deferred from 9/21/05] [Final Plat was indef deferred 9/28/05 for SIA]* (J-13) **THE FINAL PLAT WAS APPROVED WITH FINAL SIGN OFF DELEGATED TO TRANSPORTATION DEVELOPMENT FOR ESTATE CURB PLACEMENT.**

19. **Project # 1005155**
06DRB-01366 Minor-Prelim&Final Plat Approval

WAYJOHN SURVEYING INC agent(s) for LORNA BLOOMBERG request(s) the above action(s) for all or a portion of Block(s) 9, Tract(s) A, B, **ALBRIGHT MOORE ADDITION,** zoned S-R, located on LOS TOMASES DR NW, between KINLEY AVE NW and BELLAMAH AVE NW containing approximately 1 acre(s). (J-14) **PRELIMINARY AND FINAL PLAT WAS APPROVED WITH FINAL SIGN OFF DELEGATED TO PLANNNG FOR AGIS DXF FILE AND TO RECORD THE PLAT.**

20. Project # 1004803
06DRB-00720 Minor- Final Plat Approval

GREATER ALBUQUERQUE HABITAT FOR HUMANITY request(s) the above action(s) for all or a portion of Lot(s) A-G, **LOS BLANCOS ADDITION,** zoned R-T, located on 75TH ST NW, between CENTRAL NW and LUCCA NW containing approximately 1 acre(s). [REF: 06DRB-00445] [*The final plat was indef deferred for the SIA on 5/31/06]* (K-10) **FINAL PLAT WAS APPROVED AND SIGNED OFF BY THE BOARD.**

21. Project # 1001028
05DRB-01886 Minor-Final Plat Approval

PRECISION SURVEYS agent(s) for RON CERROS request(s) the above action(s) for all or a portion of Tract(s) 1, **LANDS OF ALEJANDRO GARCIA,** zoned R-1, located on ALEJANDRO ST NW, between BLUE WATER NW and RINCON NW containing approximately 5 acre(s). *[Was Indef Deferred on 12/21/05, Indef Deferred on 5/17/06 & 6/21/06 for the SIA] [Indef Deferred on* 9/27/06] (J-11) **INDEFINITELY DEFERRED AT THE AGENT'S REQUEST.**

22. Project # 1003010
06DRB-01290 Minor-Prelim&Final Plat Approval

PRECISION SURVEYS INC agent(s) for THE ALBUQUERQUE LITTLE THEATRE INC request(s) the above action(s) for all or a portion of Tract(s) B (to be known as **TRACTS B-1 & B-2, LANDS OF ALBUQUERQUE LITTLE THEATRE,** zoned SU-1 & SU-2 for Albuqueque Little Theatre, located on SAN PASQUALE AVE SW, between CENTRAL AVE SW and CHACOMA PL SW containing approximately 3 acre(s). [REF: 04DRB-01687] *[Deferred from 9/13/06 & indef deferred on 9/27/06]* (J-13) **INDEFINITELY DEFERRED AT THE AGENT'S REQUEST.**

23. **Project # 1004901**
06DRB-00689 Minor-Prelim&Final Plat Approval

WAYJOHN SURVEYING agent(s) for RIVERA INVESTMENTS request(s) the above action(s) for all or a portion of Tract(s) A-1, Block(s) 29, HUNING CASTLE ADDITION (to be known as **HUNING CASTLE TOWNHOMES**) zoned R-3, located on ALCALDE PLACE SW, between LEAD AVE SW and COAL AVE SW containing approximately 1 acre(s). *[Was Indefinitely deferred 5/24/06 for grading and drainage plan and infrastructure list] [Deferred from 9/20/06 & 9/27/06]* (K-13) **DEFERRED AT THE AGENT'S REQUEST TO 10/4/06.**

NO ACTION IS TAKEN ON THESE CASES:
APPLICANT - AGENT IS REQUIRED TO BE AT THE MEETING

THERE ARE NO SKETCH PLATS THIS WEEK . . .

24. Approval of the Development Review Board Minutes for September 20, 2006. **THE DRB MINUTES FOR SEPTEMBER 20, 2006 WERE APPROVED BY THE BOARD.**

ADJOURNED: 10:27 A.M.

Deferred 10/11/06

DRB PUBLIC HEARING SIGN IN SHEETS

CASE NUMBER: 1005070 AGENDA#: 9 DATE: 9.27.06

1. Name: _____ Address: _____ Zip: _____
2. Name: _____ Address: _____ Zip: _____
3. Name: _____ Address: _____ Zip: _____
4. Name: _____ Address: _____ Zip: _____
5. Name: _____ Address: _____ Zip: _____
6. Name: _____ Address: _____ Zip: _____
7. Name: _____ Address: _____ Zip: _____
8. Name: _____ Address: _____ Zip: _____
9. Name: _____ Address: _____ Zip: _____
10. Name: _____ Address: _____ Zip: _____
11. Name: _____ Address: _____ Zip: _____
12. Name: _____ Address: _____ Zip: _____
13. Name: _____ Address: _____ Zip: _____
14. Name: _____ Address: _____ Zip: _____

CITY OF ALBUQUERQUE

PLANNING DEPARTMENT
DEVELOPMENT AND BUILDING SERVICES
HYDROLOGY DEVELOPMENT SECTION

DEVELOPMENT REVIEW BOARD – SPEED MEMO

DRB CASE NO/PROJECT NO: 1005070 **AGENDA ITEM NO: 9**

SUBJECT:

Preliminary Plat
Sidewalk Deferral
Sidewalk Waiver

ACTION REQUESTED:

REV/CMT: ( ) **APPROVAL: (X)** **SIGN-OFF: ( )** **EXTN: ( )** **AMEND: ( )**

ENGINEERING COMMENTS:

No objection to Sidewalk Waiver or Sidewalk Deferral request.
An approved grading and drainage plan must be on file prior to Preliminary Plat approval.

P.O. Box 1293

Albuquerque

New Mexico 87103

www.cabq.gov

RESOLUTION: 10-11-06

APPROVED __; DENIED __; DEFERRED X; COMMENTS PROVIDED __; WITHDRAWN __

DELEGATED: **(SEC-PLN) (SP-SUB) (SP-BP) (FP)** TO: **(UD) (CE) (TRANS) (PRKS) (PLNG)**

SIGNED: Bradley L. Bingham
City Engineer / AMAFCA Designee

DATE: SEPTEMBER 27, 2006

Deff to 9/27/06

DRB PUBLIC HEARING SIGN IN SHEETS

CASE NUMBER: 1005070 AGENDA#: 4 DATE: 9.13.06

1. Name: _____ Address: _____ Zip: _____
2. Name: _____ Address: _____ Zip: _____
3. Name: _____ Address: _____ Zip: _____
4. Name: _____ Address: _____ Zip: _____
5. Name: _____ Address: _____ Zip: _____
6. Name: _____ Address: _____ Zip: _____
7. Name: _____ Address: _____ Zip: _____
8. Name: _____ Address: _____ Zip: _____
9. Name: _____ Address: _____ Zip: _____
10. Name: _____ Address: _____ Zip: _____
11. Name: _____ Address: _____ Zip: _____
12. Name: _____ Address: _____ Zip: _____
13. Name: _____ Address: _____ Zip: _____
14. Name: _____ Address: _____ Zip: _____

DEVELOPMENT REVIEW BOARD
ACTION SHEET

Plaza del Sol Building, 3rd FLOOR CONFERENCE ROOM, Planning Department

September 13, 2006 9:00 a.m.
MEMBERS:

Sheran Matson, AICP, DRB Chair
Claire Senova, Administrative Assistant

Wilfred Gallegos, Transportation Development
Brad Bingham, Alternate City Engineer
Roger Green, Utility Development
Christina Sandoval, Parks & Recreation

****

NOTE: UNLESS ANNOUNCED DURING THE MEETING, THE DEVELOPMENT REVIEW BOARD WILL NOT TAKE A LUNCH BREAK.

NOTE: INDIVIDUALS WITH DISABILITIES WHO NEED SPECIAL ASSISTANCE TO PARTICIPATE AT THIS MEETING SHOULD CONTACT CLAIRE SENOVA, PLANNING DEPARTMENT, AT 924-3946. HEARING IMPAIRED USERS MAY CONTACT HER VIA THE NEW MEXICO RELAY NETWORK BY CALLING TOLL-FREE:1-800-659-8331.

NOTE: REQUESTS FOR DEFERRAL OF CASES WILL BE DISCUSSED BY THE BOARD AND THE APPLICANT AND/OR AGENT AT THE BEGINNING OF THE AGENDA. BOTH PARTIES MUST AGREE UPON THE DATE OF DEFERRAL. IF THE APPLICANT/AGENT IS NOT PRESENT, THE ADMINISTRATIVE ASSISTANT MUST RECEIVE A LETTER, PRIOR TO THE HEARING DATE, REQUESTING A SPECIFIC DEFERRAL DATE. THE BOARD WILL DISCUSS AND MAKE A DECISION AT THE HEARING. THE APPLICANT/AGENT WILL THEN BE INFORMED OF THE DEFERRAL DATE AND REASON.

A. Call to Order: 9:00 a.m. Adjourned: 10:25 a.m.
B. Changes and/or Additions to the Agenda
C. New or Old Business

CASES WHICH REQUIRE PUBLIC NOTIFICATION
MAJOR SUBDIVISIONS, VACATIONS, SIA EXTENSIONS AND SITE DEVELOPMENT PLANS

1. Project # 1002730
06DRB-01204 Major-Preliminary Plat Approval
06DRB-01205 Minor-Temp Defer SDWK

ISAACSON & ARFMAN agent(s) for INFILL SOLUTIONS II LLC request(s) the above action(s) for all or a portion of Lot(s) 13-A-1, Block(s) 6, Tract(s) 3, NORTH ALBUQUERQUE ACRES UNIT 3 (to be known as **VILLA FIRENZE**) zoned R-D, located on CORONA AVE NE, between VENTURA ST NE and MENDOCINO DR NE containing approximately 4 acre(s). [REF: 06DRB-00265] (C-20) **WITH THE SIGNING OF THE INFRASTRUCTURE LIST DATED 9/13/06 AND APPROVAL OF THE GRADING PLAN ENGINEER STAMP DATED 9/12/06 THE PRELIMINARY PLAT WAS APPROVED WITH CONDITIONS: IF THE FINAL PLAT IS APPROVED AFTER OCTOBER 31, 2006, THE SUBDIVIDER MUST**

COMPLY WITH CITY COUNCIL RESOLUTION R-06-74 REGARDING PRE-DEVELOPMENT FACILITY FEE AGREEMENTS WITH THE ALBUQUERQUE PUBLIC SCHOOLS (APS). A SUBDIVISION DESIGN VARIANCE REQUEST FOR THE OFFSET IS NEEDED. AN APPROVED WALL DESIGN IS REQUIRED. THE TEMPORARY DEFERRAL OF CONSTRUCTION OF SIDEWALKS ON THE INTERIOR STREETS WAS APPROVED AS SHOWN ON EXHIBIT C IN THE PLANNING FILE.

2.	**Project # 1005031** 06DRB-01077 Major-Vacation of Public Easements	SURV-TEK agent(s) for THE TRAILS LLC request(s) the above action(s) for all or a portion of Tract(s) 9-A, THE TRAILS, UNIT 2 (to be known as **SANTA FE 3 @ THE TRAILS, UNIT 2**) zoned R-D, located on WOODMONT AVE NW, between RAINBOW BLVD NW and UNIVERSE BLVD NW containing approximately 20 acre(s). [REF: 06DRB-01017, 06DRB-01018] *[Deferred from 8/23/06 & 9/13/06* (C-9) **DEFERRED AT THE AGENT'S REQUEST TO 9/27/06.**
	06DRB-01017 Major-Preliminary Plat Approval 06DRB-01018 Minor-Temp Defer SDWK	SURV TEK & WILSON & COMPANY agent(s) for THE TRAILS LLC request(s) the above action(s) for all or a portion of Tract(s) 9-A, THE TRAILS UNIT 2 (to be known as **SANTA FE 3 @ THE TRAILS, UNIT 2**) zoned R-D residential and related uses zone, developing area, located on WOODMONT AVE NW, between RAINBOW BLVD NW and UNIVERSE BLVD NW containing approximately 20 acre(s). (Listed as Project 1004644 in error) *[Deferred from 8/9/06 & 8/23/06 & 9/13/06]* (C-9) **DEFERRED AT THE AGENT'S REQUEST TO 9/27/06.**
	06DRB-01282 Minor-Subd Design (DPM) Variance	WILSON AND COMPANY agent(s) for THE TRAILS LLC request(s) the above action(s) for all or a portion of Tract(s) 9A, THE TRAILS UNIT 2 (to be known as **SANTA FE 3 @ THE TRAILS, UNIT 2**) zoned R-D residential and related uses zone, developing area, located on WOODMONT AVE NW, between RAINBOW BLVD NW and UNIVERSE BLVD NW containing approximately 20 acre(s). [REF: 06DRB-01017, 06DRB-01018, DRB-01077] *Deferred from 9/13/06]* (C-9) **DEFERRED AT THE AGENT'S REQUEST TO 9/27/06.**

3. **Project # 1003991**
06DRB-01206 Major-Preliminary Plat Approval
06DRB-01207 Major-Vacation of Public Easements
06DRB-01208 Minor-Temp Defer SDWK

TIERRA WEST LLC agent(s) for FRONTERA DEVELOPMENT INC request(s) the above action(s) for all or a portion of Tract(s) A-1-C, TOWN OF ATRISCO GRANT, UNIT 7 (to be known as **SAGE RANCH SUBDIVISION**) zoned R-LT residential zone, located on SNOW VISTA BLVD SW, between SAGE RD SW and REBA AVE SW containing approximately 4 acre(s). [REF: 05DRB-01293, 05DRB-01294, 06DRB-00437] (M-9) **WITH THE SIGNING OF THE INFRASTRUCTURE LIST DATED 9/13/06 AND APPROVAL OF THE GRADING PLAN ENGINEER STAMP DATED 9/12/06 THE PRELIMINARY PLAT WAS APPROVED WITH CONDITIONS: A 6-FOOT PUBLIC PEDESTRIAN EASEMENT/SIDEWALK SHALL BE ADDED TO TRACT A. APPROVAL OF THE PERIMETER WALL DESIGN IS REQUIRED. ALL LOTS SHALL BE P-1 DESIGNATION. IF THE FINAL PLAT IS APPROVED AFTER OCTOBER 31, 2006, THE SUBDIVIDER MUST COMPLY WITH CITY COUNCIL RESOLUTION R-06-74 REGARDING PRE-DEVELOPMENT FACILITY FEE AGREEMENTS WITH THE ALBUQUERQUE PUBLIC SCHOOLS (APS). THE VACATION WAS APPROVED AS SHOWN ON EXHIBIT B IN THE PLANNING FILE. THE TEMPORARY DEFERRAL OF CONSTRUCTION OF SIDEWALKS ON THE INTERIOR STREETS WAS APPROVED AS SHOWN ON EXHIBIT C IN THE PLANNING FILE.**

4. **Project # 1005070**
06DRB-01154 Major-Preliminary Plat Approval
06DRB-01156 Minor-Sidewalk Waiver
06DRB-01155 Minor-Temp Defer SDWK

SURV-TEK INC & WILSON & COMPANY agent(s) for THE TRAILS LLC request(s) the above action(s) for all or a portion of Tract(s) 8, THE TRAILS, UNIT 2 (to be known as **TAOS @ THE TRAILS, UNIT 2**) zoned R-D, located on WOODMONT AVE NW, between UNIVERSE BLVD NW and RAINBOW BLVD NW containing approximately 9 acre(s). *[Deferred from 9/6/06 & 9/13/06]* (C-9) **DEFERRED AT THE AGENT'S REQUEST TO 9/27/06.**

5. **Project # 1004943**
06DRB-01164 Major-Preliminary Plat Approval
06DRB-01165 Minor-SiteDev Plan BldPermit
06DRB-01167 Minor-Temp Defer SDWK

ISAAC BENTON & ASSOCIATES agent(s) for J & J REAL ESTATE PARTNERSHIP request(s) the above action(s) for all or a portion of Tract(s) D, VILLAGE CENTER NORTH (to be known as **PINNACLE PEAK TOWNHOMES**) zoned SU-1 for R-2, located on PINNACLE PEAK NW, between SUMMER RIDGE NW and MCMAHON NW containing approximately 2 acre(s). [REF: 06DRB-00801] *[Deferred from 9/6/06] [Sidewalk Waiver was Withdrawn @ agent's request)* (A-11) **WITH THE SIGNING OF THE INFRASTRUCTURE LIST DATED 9/13/06 AND APPROVAL OF THE GRADING PLAN ENGINEER STAMP DATED 8/31/06 THE PRELIMINARY PLAT WAS APPROVED WITH CONDITION: IF THE FINAL PLAT IS APPROVED AFTER OCTOBER 31, 2006, THE SUBDIVIDER MUST COMPLY WITH CITY COUNCIL RESOLUTION R-06-74 REGARDING PRE-DEVELOPMENT FACILITY FEE AGREEMENTS WITH THE ALBUQUERQUE PUBLIC SCHOOLS (APS). THE SITE PLAN FOR BUILDING PERMIT WAS APPROVED WITH FINAL SIGN OFF DELEGATED TO PLANNING FOR 3 COPIES OF THE SITE PLAN. THE TEMPORARY DEFERRAL OF CONSTRUCTION OF SIDEWALKS ON THE INTERIOR STREETS WAS APPROVED AS SHOWN ON EXHIBIT C IN THE PLANNING FILE.**

SITE DEVELOPMENT PLANS (EPC FINAL SIGN-OFF) AMENDED PLANS AND MASTER DEVELOPMENT PLANS (CITY COUNCIL FINAL SIGN-OFF)

NOTE: IF THE APPLICANT/AGENT IS NOT PRESENT WHEN THEIR REQUEST IS CALLED, THEN THE REQUEST MAY BE INDEFINITELY DEFERRED ON A NO SHOW.

6. **Project # 1005123**
06DRB-01289 Minor-SiteDev Plan BldPermit

JOHN KLEE agent(s) for CUNADO LTD request(s) the above action(s) for all or a portion of Lot(s) 1 & 32, Block(s) 10, NORTH ALBUQUERQUE ACRES, UNIT B (to be known as **CUNADO RETAIL CENTER**) zoned SU-2, M-1, located on SAN MATEO NE, between OAKLAND NE and EAGLE ROCK NE containing approximately 1 acre(s). *[Indef deferred from 9/13/06]* (C-18) **INDEFINITELY DEFERRED AT THE AGENT'S REQUEST.**

7. **Project # 1004644**
06DRB-01189 Minor-SiteDev Plan Subd/EPC

CONSENSUS PLANNING INC agent(s) for THE TRAILS LLC request(s) the above action(s) for all or a portion of, THE TRAILS, UNIT 2, SANTA FE 3, (to be known as **THE TRAILS, UNIT 9A**) zoned R-D, located on WOODMONT AVE NW, between RAINBOW BLVD NW and UNIVERSE BLVD NW containing approximately 20 acre(s). *[Deferred from 8/23/06 & 9/13/06]* (C-9) **DEFERRED AT THE AGENT'S REQUEST TO 9/27/06.**

8. **Project # 1004565**
06DRB-01058 Minor-SiteDev Plan Subd/EPC
06DRB-01059 Minor-SiteDev Plan BldPermit/EPC
06DRB-00908 Minor-Prelim&Final Plat Approval

WAYJOHN SURVEYING INC agent(s) for DOYLE & TRICARIO INVESTMENTS request(s) the above action(s) for all or a portion of Lot(s) 7, 8 & 9, Block(s) 16-A, SANTILLA PLACE (to be known as **CAGUA TOWNHOMES**) zoned R-LT residential zone, located on CAGUA DR NE between COPPER AVE NE and GRAND AVE NE containing approximately 1 acre(s). **[Catalina Lehner, EPC Case Planner]** *[Deferred from 8/2/06 & 8/16/06 & 8/30/06 & 9/6/06 & 9/13/06]* (K-18) **DEFERRED AT THE AGENT'S REQUEST TO 9/20/06.**

MINOR PLATS, FINAL (MAJOR) PLATS, AMENDED PLATS AND PLANS

9. **Project # 1003010**
06DRB-01290 Minor-Prelim&Final Plat Approval

PRECISION SURVEYS INC agent(s) for THE ALBUQUERQUE LITTLE THEATRE INC request(s) the above action(s) for all or a portion of Tract(s) B TBK: TRACTS B-1 & B-2, **LANDS OF LITTLE THEATRE,** zoned SU-1 & SU-2 for Albuqueque Little Theatre, located on SAN PASQUALE AVE SW, between CENTRAL AVE SW and CHACOMA PL SW containing approximately 3 acre(s). [REF: 04DRB-01687] *[Deferred from 9/13/06]* (J-13) **DEFERRED AT THE AGENT'S REQUEST TO 9/27/06.**

10. Project # 1004782
06DRB-00928 Minor- Final Plat Approval

CARTESIAN SURVEYS INC agent(s) for THOMAS P GUTIERREZ request(s) the above action(s) for all or a portion of Lot(s) 18, Block(s) 1, **SLOAN'S ACRES,** zoned R-1, located on ESTANCIA NW, between LADERA DR NW and WESTERN TRAILS NW containing approximately 1 acre(s). *[Deferred from 7/12/06 & Final Plat was Indef deferred on 7/26/06]* (G-11) **FINAL PLAT WAS APPROVED WITH FINAL SIGN OFF DELEGATED TO PLANNING TO RECORD THE PLAT.**

06DRB-01281 Minor-Sidewalk Waiver

THOMAS GUTIERREZ request(s) the above action(s) for all or a portion of Lot(s) 18, Block(s) 1, **SLOAN'S ACRES,** zoned R-1, located on ESTANCIA NW, between WAYNE NW and EVERITT NW [REF: 06DRB-00398, 06DRB-00928] (G-11) **A SIDEWALK VARIANCE FOR WAIVER OF SIDEWALKS WAS APPROVED AS SHOWN ON EXHIBIT C IN THE PLANNING FILE WITH CONDITION: THE WAIVER WILL NOT APPLY TO ANY FUTURE SAD'S PRIVATE OR PUBLIC PROJECTS THAT MAY ADD SIDEWALK WITHIN THE AREA.**

11. Project # 1004760
06DRB-00349 Minor-Prelim&Final Plat Approval

JACKS HIGH COUNTRY INC agent(s) for JJ & J PROPERTIES LLC request(s) the above action(s) for all or a portion of Tract(s) B-1-B-1, **WEST 66 ADDITION,** zoned C-2 community commercial zone, located on CENTRAL AVE NW, between UNSER NW and AIRPORT NW containing approximately 7 acre(s). *[Was Indef deferred on 3/22/06] [Deferred from 9/13/06]* (K-10) **DEFERRED AT THE AGENT'S REQUEST TO 9/20/06.**

12. Project # 1000922
06DRB-01224 Minor-Prelim&Final Plat Approval

WILSON & CO agent(s) for LA CUENTISTA I LLC, MICHAEL KNIGHT request(s) the above action(s) for all or a portion of Tract(s) A, **LA CUENTISTA SUBDIVISION, UNIT 1A,** zoned R-1, located on ROSA PARKS RD NW and ALOE RD NW containing approximately 2 acre(s). [REF: 05DRB-01829, 06DRB-00555] *[Deferred from 9/6/06] [Indef deferred on 9/13/06]* (C-10) **INDEFINITELY DEFERRED AT THE AGENT'S REQUEST.**

NO ACTION IS TAKEN ON THESE CASES:
APPLICANT - AGENT IS REQUIRED TO BE AT THE MEETING

13. **Project # 1005119**
06DRB-01284 Minor-Sketch Plat or Plan

JOSEPH GUILLEN request(s) the above action(s) for all or a portion of Lot(s) 4, Block(s) 12, **VOLCANO CLIFFS UNIT 5,** zoned R-1, located on JADE NW, between EMERALD NW and 81ST NW containing approximately 1 acre(s). (E-10) **INDEFINITELY DEFERRED ON A NO SHOW.**

14. ADJOURNED: 10:25 A.M.

CITY OF ALBUQUERQUE

PLANNING DEPARTMENT
DEVELOPMENT AND BUILDING SERVICES
HYDROLOGY DEVELOPMENT SECTION

DEVELOPMENT REVIEW BOARD – SPEED MEMO

DRB CASE NO/PROJECT NO: 1005070 **AGENDA ITEM NO: 4**

SUBJECT:

Preliminary Plat
Sidewalk Deferral
Sidewalk Waiver

ACTION REQUESTED:

REV/CMT: ( ) **APPROVAL: (X)** **SIGN-OFF: ( )** **EXTN: ( )** **AMEND: ( )**

ENGINEERING COMMENTS:

No objection to Sidewalk Waiver or Sidewalk Deferral request.
An approved grading and drainage plan must be on file prior to Preliminary Plat approval.

P.O. Box 1293

Albuquerque

New Mexico 87103

www.cabq.gov

RESOLUTION:

9-27-06

APPROVED __; DENIED __; DEFERRED X; COMMENTS PROVIDED __; WITHDRAWN __

DELEGATED: **(SEC-PLN) (SP-SUB) (SP-BP) (FP)** TO: **(UD) (CE) (TRANS) (PRKS) (PLNG)**

SIGNED: Bradley L. Bingham
City Engineer / AMAFCA Designee

DATE: SEPTEMBER 13, 2006

DEVELOPMENT REVIEW BOARD
ACTION SHEET

Plaza del Sol Building, 3rd FLOOR CONFERENCE ROOM, Planning Department

September 6, 2006 9:00 a.m.

MEMBERS:

Sheran Matson, AICP, DRB Chair
Claire Senova, Administrative Assistant

Wilfred Gallegos, Transportation Development
Brad Bingham, Alternate City Engineer
Roger Green, Utility Development
Christina Sandoval, Parks & Recreation

****

NOTE: UNLESS ANNOUNCED DURING THE MEETING, THE DEVELOPMENT REVIEW BOARD WILL NOT TAKE A LUNCH BREAK.

NOTE: INDIVIDUALS WITH DISABILITIES WHO NEED SPECIAL ASSISTANCE TO PARTICIPATE AT THIS MEETING SHOULD CONTACT CLAIRE SENOVA, PLANNING DEPARTMENT, AT 924-3946. HEARING IMPAIRED USERS MAY CONTACT HER VIA THE NEW MEXICO RELAY NETWORK BY CALLING TOLL-FREE:1-800-659-8331.

NOTE: REQUESTS FOR DEFERRAL OF CASES WILL BE DISCUSSED BY THE BOARD AND THE APPLICANT AND/OR AGENT AT THE BEGINNING OF THE AGENDA. BOTH PARTIES MUST AGREE UPON THE DATE OF DEFERRAL. IF THE APPLICANT/AGENT IS NOT PRESENT, THE ADMINISTRATIVE ASSISTANT MUST RECEIVE A LETTER, PRIOR TO THE HEARING DATE, REQUESTING A SPECIFIC DEFERRAL DATE. THE BOARD WILL DISCUSS AND MAKE A DECISION AT THE HEARING. THE APPLICANT/AGENT WILL THEN BE INFORMED OF THE DEFERRAL DATE AND REASON.

A. Call to Order: 9:00 A.M. Adjourned: 12:20 P.M.
B. Changes and/or Additions to the Agenda
C. New or Old Business

CASES WHICH REQUIRE PUBLIC NOTIFICATION
MAJOR SUBDIVISIONS, VACATIONS, SIA EXTENSIONS AND SITE DEVELOPMENT PLANS

1.	**Project # 1003366** 06DRB-01160 Major-Two Year SIA	ADVANCED ENGINEERING & CONSULTING LLC agent(s) for FELIX RABADI request(s) the above action(s) for all or a portion of Tract(s) T-1-A-2, TOWN OF ALAMEDA GRANT (to be known as **RABADI COMPLEX**) zoned SU-1 PRD, located on GOLF COURSE NW between IRVING BLVD NW and the CALABACILLAS ARROYO containing approximately 9 acre(s). [REF: 04EPC-00498, 04DRB-00596, 06DRB-00056] (B-12) **A ONE-YEAR EXTENSION OF THE SIA WAS APPROVED.**

2. **Project # 1005033**
06DRB-01056 Major-SiteDev Plan BldPermit

STUDIO SOUTHWEST ARCHITECTS agent(s) for I. P. F. D. C. request(s) the above action(s) for A PORTION OF I. P. F. D. C. (INDIAN PUEBLOS FEDERAL DEVELOPMENT CORP.) 7 ACRE SITE, **INDIAN PUEBLO COUNCIL PROPERTY,** zoned SU-1 C-2 with restrictions, located on 12^{Tth} ST NW, between INDIAN SCHOOL NW and MENAUL NW containing approximately 3 acre(s). [REF: 03EPC-01676, 03EPC-01677] *[Deferred from 8/16/06 & 8/23/06]* (H-13/H-14) **WITH THE SIGNING OF THE INFRASTRUCTURE LIST DATED 9/6/06 THE SITE PLAN FOR BUILDING PERMIT WAS APPROVED WITH FINAL SIGN OFF DELEGATED TO CITY ENGINEER FOR THE SIA, SIDEWALK RESOLUTION, DIMENSIONING ON THE SITE PLAN (MEET WITH WILFRED GALLEGOS) AND 3 COPIES OF THE SITE PLAN AND PLANNING FOR 15-DAY APPEAL PERIOD, ALTA LAND SURVEY REPLATTING ISSUE IN COUNCIL ORDINANCE, MONUMENT SIGN ORIENTED TO 12TH STREET, PERCENTAGE LANDSCAPING, INDIAN SCHOOL ROAD – PRIVATE OR PUBLIC – SECURITY GATE ON SITE PLAN FOR SUBDIVISION.**

3. **Project # 1002567**
06DRB-01158 Major-Preliminary Plat Approval
06DRB-01163 Minor-Vacation of Private Easements
06DRB-01159 Minor-Subd Design (DPM) Variance
06DRB-01161 Minor-Sidewalk Variance
06DRB-01162 Minor-Temp Defer SDWK

ADVANCED ENGINEERING & CONSULTING LLC agent(s) for STEVE KIRK request(s) the above action(s) for all or a portion of Lot(s) 5-A-1, COLEMAN ADDITION (to be known as **HACIENDA DE LOIS SUBDIVISION**) zoned R-2 residential zone, located on 12TH ST NW, between MENAUL EXTENSION NW and LA POBLANA NW containing approximately 1 acre(s). [REF: 06DRB-00726] (H-13) **WITH THE SIGNING OF THE INFRASTRUCTURE LIST DATED 9/6/06 AND APPROVAL OF THE GRADING PLAN ENGINEER STAMP DATED 8/31/06 THE PRELIMINARY PLAT WAS APPROVED WITH CONDITIONS OF FINAL PLAT: IF THE FINAL PLAT IS APPROVED AFTER OCTOBER 31, 2006, THE SUBDIVIDER MUST COMPLY WITH CITY COUNCIL RESOLUTION R-06-74 REGARDING PRE-DEVELOPMENT FACILITY FEE AGREEMENTS WITH THE ALBUQUERQUE PUBLIC SCHOOLS (APS), M.R.G.C.D. SIGNATURE ON THE PLAT UNLESS PROOF OF FINAL EASEMENT IS GIVEN, IMPROVED WALL DESIGN, 13-FEET FROM FACE OF CURB TO PROPERTY LINE SHOULD BE DEDICATED AS RIGHT-OF-WAY. THE VACATION OF THE PRIVATE**

EASEMENTS WAS APPROVED AS SHOWN ON EXHIBIT B IN THE PLANNING FILE. A SUBDIVISION DESIGN VARIANCE FROM MINIMUM DESIGN STANDARDS WAS APPROVED AS SHOWN ON EXHIBIT C IN THE PLANNING FILE. A SIDEWALK VARIANCE FOR WAIVER OF SIDEWALKS WAS APPROVED AS SHOWN ON EXHIBIT C IN THE PLANNING FILE. THE TEMPORARY DEFERRAL OF CONSTRUCTION OF SIDEWALKS ON THE INTERIOR STREETS WAS APPROVED AS SHOWN ON EXHIBIT C IN THE PLANNING FILE.

4. **Project #:1005070**
06DRB-01154 Major-Preliminary Plat Approval
06DRB-01156 Minor-Sidewalk Waiver
06DRB-01155 Minor-Temp Defer SDWK

SURV-TEK INC & WILSON & COMPANY agent(s) for THE TRAILS LLC request(s) the above action(s) for all or a portion of Tract(s) 8, THE TRAILS, UNIT 2 (to be known as **TAOS @ THE TRAILS, UNIT 2**) zoned R-D, located on WOODMONT AVE NW, between UNIVERSE BLVD NW and RAINBOW BLVD NW containing approximately 9 acre(s).-*[Deferred from 9/6/06]* (C-9) **DEFERRED AT THE AGENT'S REQUEST TO 9/13/06.**

5. **Project # 1004943**
06DRB-01164 Major-Preliminary Plat Approval
06DRB-01165 Minor-SiteDev Plan BldPermit
06DRB-01166 Minor-Sidewalk Waiver
06DRB-01167 Minor-Temp Defer SDWK

ISAAC BENTON & ASSOCIATES agent(s) for J & J REAL ESTATE PARTNERSHIP request(s) the above action(s) for all or a portion of Tract(s) D, VILLAGE CENTER NORTH (to be known as **PINNACLE PEAK TOWNHOMES**) zoned SU-1 for R-2, located on PINNACLE PEAK NW, between SUMMER RIDGE NW and MCMAHON NW containing approximately 2 acre(s). [REF: 06DRB-00801] *[Deferred from 9/6/06]* (A-11) **THE SIDEWALK WAIVER 06DRB-01166 WAS WITHDRAWN AT THE AGENT'S REQUEST. THE REMAINDER OF THE REQUEST WAS DEFERRED AT THE AGENT'S REQUEST TO 9/13/06.**

6. **Project # 1003613**
06DRB-00854 Major-Preliminary Plat Approval
06DRB-00855 Major-Vacation of Public Easements
06DRB-00859 Minor-SiteDev Plan Subd/EPC
06DRB-00856 Minor-Sidewalk Waiver
06DRB-00857 Minor-Temp Defer SDWK

THOMPSON ENGINEERING CONSULTANTS INC agent(s) for WAREHOUSE MOLDING & DOOR CORP request(s) the above action(s) for all or a portion of Tract(s) 34, MRGCD Map 39, Lot(s) 11, Rancho Rico and Lot(s) 1-4, Powell Gardens Addition (to be known as **SUNSET VILLA ADDITION**) zoned SU-1 for PRD, located on SUNSET GARDENS RD SW between ATRISCO RD SW and ARENAL DITCH, containing approximately 15 acres. *[Deferred from 7/12/06 & 8/9/06 & 8/23/06 & 9/6/06]* (K-12) **DEFERRED AT THE AGENT'S REQUEST TO 9/20/06.**

SITE DEVELOPMENT PLANS (EPC FINAL SIGN-OFF) AMENDED PLANS AND MASTER DEVELOPMENT PLANS (CITY COUNCIL FINAL SIGN-OFF)

NOTE: IF THE APPLICANT/AGENT IS NOT PRESENT WHEN THEIR REQUEST IS CALLED, THEN THE REQUEST MAY BE INDEFINITELY DEFERRED ON A NO SHOW.

7. **Project # 1004564**
06DRB-01231 Minor-SiteDev Plan BldPermit/EPC

CURRY BRANDAW ARCHITECTS request(s) the above action(s) for all or a portion of Lot(s) 19-22, Block(s) 21, Tract(s) A, NORTH ALBUQUERQUE ACRES, UNIT A (to be known as **PALOMAS RETIREMENT RESIDENCE**) zoned SU-2/O-1, located on PALOMAS AVE NE, between BARSTOW ST NE and WYOMING BLVD NE containing approximately 4 acre(s). [REF: 05EPC-01231] **[Carmen Marrone, EPC Case Planner]** (D-19) **WITH THE SIGNING OF THE INFRASTRUCTURE LIST DATED 9/6/06 THE SITE PLAN FOR BUILDING PERMIT WAS APPROVED WITH FINAL SIGN OFF DELEGATED TO CITY ENGINEER FOR THE SIA AND PLANNING FOR 3 COPIES OF THE SITE PLAN AND PLAT APPROVAL BY DRB.**

8. **Project # 1004565**
06DRB-01058 Minor-SiteDev Plan Subd/EPC
06DRB-01059 Minor-SiteDev Plan BldPermit/EPC
06DRB-00908 Minor-Prelim&Final Plat Approval

WAYJOHN SURVEYING INC agent(s) for DOYLE & TRICARIO INVESTMENTS request(s) the above action(s) for all or a portion of Lot(s) 7, 8 & 9, Block(s) 16-A, SANTILLA PLACE (to be known as **CAGUA TOWNHOMES**) zoned R-LT residential zone, located on CAGUA DR NE between COPPER AVE NE and GRAND AVE NE containing approximately 1 acre(s). **[Catalina Lehner, EPC Case Planner]** *[Deferred from 8/2/06 &*

8/16/06 & 8/30/06 & 9/6/06] (K-18) **DEFERRED AT THE AGENT'S REQUEST TO 9/13/06.**

MINOR PLATS, FINAL (MAJOR) PLATS, AMENDED PLATS AND PLANS

9. Project # 1004877
06DRB-01255 Minor-Prelim&Final Plat Approval

JEFF MORTENSEN & ASSOCIATES INC agent(s) for THE BOARD OF EDUCATION FOR THE CITY OF ALBUQUERQUE (APS REAL ESTATE OFFICE) request(s) the above action(s) for Lot(s) 1-10, Block(s) 3 & Lot(s) 1-9, Block(s) 4, MANDELL ADDITION NO. 2 (to be known as **TRACT A, A.P.S. STRONGHURST COMPLEX**) zoned M-1 light manufacturing zone, located on WOODLAND AVE NW, between MENAUL BLVD NW and 2ND ST NW containing approximately 4 acre(s). [REF: 06DRB-00634,06DRB-00635] (H-14) **PRELIMINARY AND FINAL PLAT WAS APPROVED AND SIGNED OFF BY THE BOARD.**

10. Project # 1002771
06DRB-01248 Minor-Prelim&Final Plat Approval

SURVEYS SOUTHWEST LTD agent(s) for GERTRUDE ZACHARY SCHMIDT request(s) the above action(s) for all or a portion of Lot(s) 24-A, Block(s) 36, **NEW MEXICO TOWN COMPANY'S ORIGINAL TOWNSITE,** zoned SU-3 special center zone, located on 2ND ST SW, between LEAD AVE SW and COAL AVE SW containing approximately 1 acre(s). [REF: 03DRB-02147, 03DRB-01036] (K-14) **PRELIMINARY AND FINAL PLAT WAS APPROVED AND SIGNED OFF BY THE BOARD.**

11. Project # 1003272
06DRB-01253 Minor-Prelim&Final Plat Approval

ISAACSON & ARFMAN PA agent(s) for EAGLE ASSETS LLC request(s) the above action(s) for Lot(s) 2A1B2B, 3A1, 3A2, 4A1, ALBUQUERQUE WEST, UNIT 2 (**to be known as LOTS 2A1B2B1, 2A1B2B2, 2A1B2B3, 3A1A, 3A2A & 4A1A, ALBUQUERQUE WEST, UNIT 2**) zoned SU-1 PDA TO INCLUDE C-3 USES, located on ALL SAINTS RD NW,

between EAGLE RANCH RD NW and COORS BLVD NW containing approximately 7 acre(s). [REF: 06DRB-00941, 06DRB-01087] (C-13) **THE PRELIMINARY AND FINAL PLAT WAS APPROVED WITH FINAL SIGN OFF DELEGATED TO PLANNING FOR NMU INC SIGNATURE, AGIS DXF FILE, APPLICATION OF EPC ADMINISTRATIVE AMENDMENT AND TO RECORD THE PLAT.**

12. Project # 1000922
06DRB-01224 Minor-Prelim&Final Plat Approval

WILSON & CO agent(s) for LA CUENTISTA I LLC, MICHAEL KNIGHT request(s) the above action(s) for all or a portion of Tract(s) A, **LA CUENTISTA SUBDIVISION, UNIT 1A,** zoned R-1, located on ROSA PARKS RD NW and ALOE RD NW containing approximately 2 acre(s). [REF: 05DRB-01829, 06DRB-00555] *[Deferred from 9/6/06]* (C-10) **DEFERRED AT THE AGENT'S REQUEST TO 9/13/06.**

13. Project # 1005109
06DRB-01257 Minor-Prelim&Final Plat Approval

GEORGE T RODRIGUEZ agent(s) for STEVEN L COE request(s) the above action(s) for all or a portion of Lot(s) 3-5, Block(s) 6, **MONTE VISTA SUBDIVISION,** zoned R-1 residential zone, located on WELLESLEY DR NE, between CENTRAL AVE NE and CAMPUS BLVD NE containing approximately 1 acre(s). (K-16) **PRELIMINARY AND FINAL PLAT WAS APPROVED WITH FINAL SIGN OFF DELEGATED TO TRANSPORTATION DEVELOPMENT FOR WIDTH OF STREET CURB TO CURB AND LAYOUT OF LOT 4-A AND TO PLANNING FOR AGIS DXF FILE, DEMOLITION OF HOUSE ON LOT 4 AND TO RECORD THE PLAT.**

NO ACTION IS TAKEN ON THESE CASES:
APPLICANT - AGENT IS REQUIRED TO BE AT THE MEETING

14. Project # 1005078
06DRB-01177 Minor-Sketch Plat or Plan

STEVEN BURNS agent(s) for MICHELLE TOMPSON request(s) the above action(s) for all or a portion of Lot(s) 12, Block(s) 19, **EASTERN ADDITION,** zoned SU-2 RC, located on EDITH BLVD SE, between LEWIS AVE SE and GARFIELD AVE SE containing approximately 1 acre(s). *[Deferred from 8/23/06]*(L-14) **THE ABOVE REQUEST WAS REVIEWED AND COMMENTS WERE GIVEN.**

15. Project # 1005108
06DRB-01256 Minor-Sketch Plat or Plan

WALLACE BINGHAM ENGINEERING agent(s) for RALPH CORIZ request(s) the above action(s) for all or a portion of Tract(s) 67-A-1 and 67-A-2, **MAP 29,** zoned R-1, located on 4TH ST NW, between VINEYARD NW and WILLOW NW containing approximately 1 acre(s). (E-15) **THE ABOVE REQUEST WAS REVIEWED AND COMMENTS WERE GIVEN.**

16. Project # 1005106
06DRB-01251 Minor-Sketch Plat or Plan

LORETTA NARANJO LOPEZ agent(s) for MARYLOU NARANJO request(s) the above action(s) for all or a portion of Lot(s) B, **LANDS OF ARTHUR NARANJO, SORIDA ADDITION**, zoned RA-2 residential and agricultural zone, located on DURANES RD NW, between LOS LUCEROS RD NW and GUADALUPE TR NW containing approximately 1 acre(s). (H-12) **THE ABOVE REQUEST WAS REVIEWED AND COMMENTS WERE GIVEN.**

17. Project # 1005107
06DRB-01254 Minor-Sketch Plat or Plan

JOSE GONZALEZ request(s) the above action(s) for all or a portion of Lot(s) 8, Block(s) 9, **TORREON ADDITION,** zoned SU-2 MR, located on THAXTON SE and EDITH SE and containing approximately 1 acre(s). (L-14) **THE**

ABOVE REQUEST WAS REVIEWED AND COMMENTS WERE GIVEN.

18. Project # 1003794
06DRB-01228 Minor-Sketch Plat or Plan

SURV-TEK INC agent(s) for JMD PARTNERSHIP LTD request(s) the above action(s) for all or a portion of Tract(s) 1A, Row 1, **WEST OF WESTLAND, UNIT 1**, zoned SU-2 PCA, located on 98TH ST NW, between CENTRAL AVE NW and VOLCANO RD NW containing approximately 4 acre(s). (K-9) **THE ABOVE REQUEST WAS REVIEWED AND COMMENTS WERE GIVEN.**

19. Approval of the Development Review Board Minutes for August 23 & August 30, 2006. **THE DEVELOPMENT REVIEW BOARD MINUTES FOR AUGUST 23 AND AUGUST 30 WERE APPROVED BY THE BOARD.**

ADJOURNED: 12:20 P.M.

CITY OF ALBUQUERQUE

PLANNING DEPARTMENT
DEVELOPMENT AND BUILDING SERVICES
HYDROLOGY DEVELOPMENT SECTION

DEVELOPMENT REVIEW BOARD – SPEED MEMO

DRB CASE NO/PROJECT NO: 1005070 **AGENDA ITEM NO: 4**

SUBJECT:

Preliminary Plat
Sidewalk Deferral
Sidewalk Waiver

ACTION REQUESTED:

REV/CMT: ( ) **APPROVAL: (X)** **SIGN-OFF: ( )** **EXTN: ( )** **AMEND: ( )**

ENGINEERING COMMENTS:

No objection to Sidewalk Waiver or Sidewalk Deferral request.
An approved grading and drainage plan must be on file prior to Preliminary Plat approval.

P.O. Box 1293

Albuquerque

New Mexico 87103

www.cabq.gov

RESOLUTION:

APPROVED ___; DENIED ___; DEFERRED X; COMMENTS PROVIDED ___; WITHDRAWN ___ 9-13-06

DELEGATED: **(SEC-PLN) (SP-SUB) (SP-BP) (FP)** TO: **(UD) (CE) (TRANS) (PRKS) (PLNG)**

SIGNED: Bradley L. Bingham
City Engineer / AMAFCA Designee

DATE: SEPTEMBER 6, 2006

Defer to 9/13/06

DRB PUBLIC HEARING SIGN IN SHEETS

CASE NUMBER: 1005070 AGENDA#: 4 DATE: 9/6/06

1. Name: _____ Address: _____ Zip: _____
2. Name: _____ Address: _____ Zip: _____
3. Name: _____ Address: _____ Zip: _____
4. Name: _____ Address: _____ Zip: _____
5. Name: _____ Address: _____ Zip: _____
6. Name: _____ Address: _____ Zip: _____
7. Name: _____ Address: _____ Zip: _____
8. Name: _____ Address: _____ Zip: _____
9. Name: _____ Address: _____ Zip: _____
10. Name: _____ Address: _____ Zip: _____
11. Name: _____ Address: _____ Zip: _____
12. Name: _____ Address: _____ Zip: _____
13. Name: _____ Address: _____ Zip: _____
14. Name: _____ Address: _____ Zip: _____

Late Comment

PUBLIC HEARING--DEVELOPMENT REVIEW BOARD
CITY OF ALBUQUERQUE

Notice is hereby given that the Development Review Board, City of Albuquerque, will hold a public hearing in the **Plaza del Sol Hearing Room, Basement, Plaza del Sol Building, 600 2nd St NW,** on **Wednesday, September 6, 2006,** beginning at **9:00 a.m.** for the purpose of considering the following:

Comments by Roger Green

Project # 1003366
06DRB-01160 Major-Two Year SIA
No objection to Extension Request.

ADVANCED ENGINEERING & CONSULTING LLC agent(s) for FELIX RABADI request(s) the above action(s) for all or a portion of Tract(s) T-1-A-2, TOWN OF ALAMEDA GRANT (to be known as **RABADI COMPLEX**) zoned SU-1 PRD, located on GOLF COURSE NW between IRVING BLVD NW and the CALABACILLAS ARROYO containing approximately 9 acre(s). [REF: 04EPC-00498, 04DRB-00596, 06DRB-00056] (B-12)

Project # 1002567
06DRB-01158 Major-Preliminary Plat Approval
06DRB-01163 Minor-Vacation of Private Easements
06DRB-01159 Minor-Subd Design (DPM) Variance
06DRB-01161 Minor-Sidewalk Variance
06DRB-01162 Minor-Temp Defer SDWK
Minor revisions required on the Infrastructure List for Preliminary Plat approval.
No objection to Design Variance or Sidewalk Variance and Deferral.

ADVANCED ENGINEERING & CONSULTING LLC agent(s) for STEVE KIRK request(s) the above action(s) for all or a portion of Lot(s) 5-A-1, COLEMAN ADDITION (to be known as **HACIENDA DE LOIS SUBDIVISION**) zoned R-2 residential zone, located on 12TH ST NW, between MENAUL EXTENSION NW and LA POBLANA NW containing approximately 1 acre(s). [REF: 06DRB-00726] (H-13)

Project # 1005070
06DRB-01154 Major-Preliminary Plat Approval
06DRB-01156 Minor-Sidewalk Waiver
06DRB-01155 Minor-Temp Defer SDWK
No objection to Preliminary Plat approval, NMUI must sign the Infrastructure List.
No objection to Sidewalk Waiver/Defferal.

SURV-TEK INC & WILSON & COMPANY agent(s) for THE TRAILS LLC request(s) the above action(s) for all or a portion of Tract(s) 8, THE TRAILS, UNIT 2 (to be known as **TAOS @ THE TRAILS, UNIT 2**) zoned R-D, located on WOODMONT AVE NW, between UNIVERSE BLVD NW and RAINBOW BLVD NW containing approximately 9 acre(s). (C-9)

Project # 1004943
06DRB-01164 Major-Preliminary Plat Approval
06DRB-01165 Minor-SiteDev Plan BldPermit
06DRB-01166 Minor-Sidewalk Waiver
06DRB-01167 Minor-Temp Defer SDWK
No objection to Preliminary Plat approval, NMUI must sign the Infrastructure List.
No objection to Site Plan approval.
No objection to Sidewalk Waiver/Defferral.

ISAAC BENTON & ASSOCIATES agent(s) for J & J REAL ESTATE PARTNERSHIP request(s) the above action(s) for all or a portion of Tract(s) D, VILLAGE CENTER NORTH (to be known as **PINNACLE PEAK TOWNHOMES**) zoned SU-1 for R-2, located on PINNACLE PEAK NW, between SUMMER RIDGE NW and MCMAHON NW containing approximately 2 acre(s). [REF: 06DRB-00801] (A-11)

CITY OF ALBUQUERQUE
PLANNING DEPARTMENT
DEVELOPMENT REVIEW BOARD

September 6, 2006

Project # 1005070
06DRB-01154 Major-Preliminary Plat Approval
06DRB-01156 Minor-Sidewalk Waiver
06DRB-01155 Minor-Temp Defer SDWK

SURV-TEK INC & WILSON & COMPANY agent(s) for THE TRAILS LLC request(s) the above action(s) for all or a portion of Tract(s) 8, THE TRAILS, UNIT 2 (to be known as **TAOS @ THE TRAILS, UNIT 2**) zoned R-D, located on WOODMONT AVE NW, between UNIVERSE BLVD NW and RAINBOW BLVD NW containing approximately 9 acre(s). (C-9)

AMAFCA — No adverse comments.

COG — This proposed development is located in an emerging area of growth and significant downstream infrastructure and capacity issues can be expected involving multiple jurisdictions such as the County and the NMDOT. As previously requested by MRCOG staff to nearby developments, the TIS should consider these implications and coordinate off-site improvements and/or mitigation accordingly.

This development is occurring in an area where the long range transportation infrastructure is yet to be identified in the Metropolitan Transportation Plan. As such, we encourage the City's involvement in the development of the 2030 MTP for the identification of long term infrastructure needs for this and other areas of the AMPA. Platting and roadway alignments in the area need updating and should be coordinated with MRCOG as part of the current update to the 2030 MTP.

Universe Blvd is a minor arterial in the Long Range Roadway System with right of way of 86 feet. Please coordinate with DMD to insure that right-of-way is preserved.

Transit — Transit suggests that pedestrian access be provided between the Tempe Avenue stub and Universe Blvd (across Tract D) and between the Apache Hills Street stub and Woodmont (across Tract C)c. No other objection to the requests.

Zoning Enforcement — No adverse comments.

Neighborhood Coordination No Association(s).

APS **Taos at the Trails 2** is part of a larger project known as The Trails, which will consist of a total of approximately 2,000 dwelling units. The Trails will impact Ventana Ranch Elementary, James Monroe Middle School, and Cibola High School. **Currently all three schools are exceeding capacity.**

School	2006-07 Projections	2006-07 Capacity	Space Available
Ventana Ranch	1,130	850	-280
James Monroe	1,520	1,274	-246
Cibola	3,071	2,300	-771

A new northwest high school will open with a 9th grade academy in 2007. The remainder of the high school will open in 2008. The new northwest high school will relieve overcrowding at Cibola High School.

In regards to sidewalks, sidewalks near schools should not be waived as this would discourage walking to school. Subdivisions that are located within one mile of an elementary school, 1 ½ miles of a middle school, and 2 miles of a high school should be required to provide sidewalks/paths for students to access nearby schools.

To address overcrowding at schools, APS will explore various alternatives. A combination or all of the following options may be utilized to relieve overcrowded schools.

Provide new capacity (long term solution)
Construct new schools or additions
Add portables
Use of non-classroom spaces for temporary classrooms
Lease facilities
Use other public facilities
Improve facility efficiency (short term solution)
Schedule Changes
Double sessions
Multi-track year-round
Other
Float teachers (flex schedule)
Shift students to Schools with Capacity (short term solution)
Boundary Adjustments / Busing
Grade reconfiguration
Combination of above strategies

All planned additions to existing educational facilities are contingent upon taxpayer approval.

Police Department	No crime prevention or CPTED comments at this time.
Fire Department	Fire Department is not approving street widths less than 32 feet at this time. Per Ray Sanchez, AFD. All required fire hydrants shall be installed and made serviceable prior to and during construction of subdivision.
PNM Electric & Gas	Approved.
Comcast	No comments received.
QWEST	No comments received.
Environmental Health	No comments received.
M.R.G.C.D.	No comments received.
Open Space Division	No adverse comments.

City Engineer

An approved drainage report is required for Preliminary Plat approval.

Transportation Development

No objection to sidewalk waiver. Assuming there will be sub-division design variance for the stub streets. Will there be pedestrian access thru tract "D" ? No objection to the sidewalk deferral. Why does Desert Blue only have sidewalk on one side? Where are the other stub streets? What is ½ section on Universe and Woodmont? Signage per DRC needs to be added. These are P1 lots. Impact fees?

Parks & Recreation

The R-D zone requires 2,400 square feet of open space for each dwelling unit. With submittal of the Preliminary Plat/Site Development Plan, provide an Open Space Calculation Table showing the lot number, lot size, building & driveway area, provided open space, remaining open space requirement (this table can be separate from the plat itself). Provide a dimensioned Typical Lot Plan, which shows a typical lot with the building footprint and driveway (this should be on the Site Development Plan rather than the plat). Include one of the following notes on the Preliminary and Final Plats indicating how the total remaining open space requirement will be met:

All open space requirements are met on the lot with the dwelling per the provisions of Section 14-16-3-8 (A) (1).

Parks & Recreation

Total remaining open space requirements are met via a cash payment to the City of Albuquerque per the provisions of Section 14-16-3-8 (A) (2).

Total remaining open space requirements are met via the provision of detached open space per the provisions of Section 14-16-3-8 (A) (3). **Note: This option is only applicable to land covered by a Sector Development Plan.*

Utilities Development — Comments will be provided at hearing.

Planning Department

Planning will not be able to act on this case until the resolution of the Volcano Heights Moratorium.

Impact Fee Administrator

The creation of a new residential subdivision, deferral of sidewalks and sidewalk waiver will not require payment of Impact Fees. However, Impact Fees will be required at the time a permit is issued for each home built in this subdivision. Using an average of 2000sf of heated area and .05 for impervious acreage the estimated impact fees for each home are as follows:

1. Roadway Facilities for the NW Mesa: $3662.00
2. Public Safety Facilities for the Westside: $414.00
3. Parks, Trails, Open Space for the NW Mesa: $2420.00
4. Drainage Facilities for the NW Mesa: $702.60

Impact Fees are to be paid at the time of issuance of building permits; however, the total Impact Fees may be paid at a rate of 67% if permits are obtained by December 29, 2006

IT IS REQUIRED THAT THE APPLICANT AND/OR AGENT BE PRESENT AT THE HEARING

Cc: The Trails LLC, 7301 Jefferson NE, 87109
Surv-Tek Inc., 9384 Valley View Dr NW, 87114

PUBLIC HEARING--DEVELOPMENT REVIEW BOARD
CITY OF ALBUQUERQUE

Notice is hereby given that the Development Review Board, City of Albuquerque, will hold a public hearing in the **Plaza del Sol Hearing Room, Basement, Plaza del Sol Building, 600 2nd St NW,** on **Wednesday, September 6, 2006,** beginning at **9:00 a.m.** for the purpose of considering the following:

Project # 1003366 06DRB-01160 Major-Two Year SIA	ADVANCED ENGINEERING & CONSULTING LLC agent(s) for FELIX RABADI request(s) the above action(s) for all or a portion of Tract(s) T-1-A-2, TOWN OF ALAMEDA GRANT (to be known as **RABADI COMPLEX**) zoned SU-1 PRD, located on GOLF COURSE NW between IRVING BLVD NW and the CALABACILLAS ARROYO containing approximately 9 acre(s). [REF: 04EPC-00498, 04DRB-00596, 06DRB-00056] (B-12)
Project # 1002567 06DRB-01158 Major-Preliminary Plat Approval 06DRB-01163 Minor-Vacation of Private Easements 06DRB-01159 Minor-Subd Design (DPM) Variance 06DRB-01161 Minor-Sidewalk Variance 06DRB-01162 Minor-Temp Defer SDWK	ADVANCED ENGINEERING & CONSULTING LLC agent(s) for STEVE KIRK request(s) the above action(s) for all or a portion of Lot(s) 5-A-1, COLEMAN ADDITION (to be known as **HACIENDA DE LOIS SUBDIVISION**) zoned R-2 residential zone, located on 12TH ST NW, between MENAUL EXTENSION NW and LA POBLANA NW containing approximately 1 acre(s). [REF: 06DRB-00726] (H-13)
Project # 1005070 06DRB-01154 Major-Preliminary Plat Approval 06DRB-01156 Minor-Sidewalk Waiver 06DRB-01155 Minor-Temp Defer SDWK	SURV-TEK INC & WILSON & COMPANY agent(s) for THE TRAILS LLC request(s) the above action(s) for all or a portion of Tract(s) 8, THE TRAILS, UNIT 2 (to be known as **TAOS @ THE TRAILS, UNIT 2**) zoned R-D, located on WOODMONT AVE NW, between UNIVERSE BLVD NW and RAINBOW BLVD NW containing approximately 9 acre(s). (C-9)
Project # 1004943 06DRB-01164 Major-Preliminary Plat Approval 06DRB-01165 Minor-SiteDev Plan BldPermit 06DRB-01166 Minor-Sidewalk Waiver 06DRB-01167 Minor-Temp Defer SDWK	ISAAC BENTON & ASSOCIATES agent(s) for J & J REAL ESTATE PARTNERSHIP request(s) the above action(s) for all or a portion of Tract(s) D, VILLAGE CENTER NORTH (to be known as **PINNACLE PEAK TOWNHOMES**) zoned SU-1 for R-2, located on PINNACLE PEAK NW, between SUMMER RIDGE NW and MCMAHON NW containing approximately 2 acre(s). [REF: 06DRB-00801] (A-11)

Details of the application(s) may be examined at the Planning Department Development Services Center One Stop Shop, Second Floor, Plaza Del Sol Building, 600 2nd St NW, between 8:00 a.m. and 4:30 p.m., Monday through Friday except holidays. INDIVIDUALS WITH DISABILITIES needing special assistance to participate in this hearing should contact Claire Senova, Planning Department, at 924-3946. TTY users may call the New Mexico Relay Network by calling toll-free 1-800-659-8331.

Sheran Matson, AICP, DRB Chair
Development Review Board

TO BE PUBLISHED IN THE ALBUQUERQUE JOURNAL MONDAY, AUGUST 21, 2006.

CITY OF PLANNING
PLANNING DEPARTMENT
PROPERTY OWNERSHIP LIST

Meeting Date: SEPTEMBER 6, 2006
Zone Atlas Page: C-9-Z
Notification Radius: 100 Ft.

Project# 1005070
App#06DRB-01154
App#06DRB-01155

Cross Reference and Location: WOODMONT AVENUE NW BETWEEN UNIVERSE BLVD NW AND RAINBOW BLVD NW

Applicant: THE TRAILS, LLC
Address: 7301 JEFFERSON NE
ALBUQUERQUE, NM 87109

Agent: SURV TEK, INC
9384 VALLEY VIEW DRIVE NW
ALBUQUERQUE, NM 87114

Special Instructions:

Notice must be mailed from the City's 15 day's prior to the meeting.

Date Mailed: AUGUST 18, 2006
Signature: YVONNE SAAVEDRA

City of Albuquerque

DEVELOPI NT/ PLAN REVIEW APPLICATION

	Supplemental form
SUBDIVISION	**S**
✓ Major Subdivision action	
___ Minor Subdivision action	
___ Vacation	**V**
___ Variance (Non-Zoning)	
SITE DEVELOPMENT PLAN	
___ ... for Subdivision Purposes	**P**
___ ... for Building Permit	
___ IP Master Development Plan	
___ Cert. of Appropriateness (LUCC)	**L**

	Supplemental form
ZONING AND PLANNING	**Z**
___ Annexation	
___ County Submittal	
___ EPC Submittal	
___ Zone Map Amendment (Establish or Change Zoning)	
___ Sector Plan (Phase I, II, III)	
___ Amendment to Sector, Area, Facility or Comprehensive Plan	
___ Text Amendment (Zoning Code/Sub Regs)	
APPEAL / PROTEST OF ...	**A**
___ Decision by: DRB, EPC, LUCC, Planning Director or Staff, ZHE, Zoning Board of Appeals	

RINT OR TYPE IN BLACK INK ONLY. The applicant or agent must submit the completed application in person to the lanning Department Development Services Center, 600 2nd Street NW, Albuquerque, NM 87102. Fees must be paid at the ne of application. Refer to supplemental forms for submittal requirements.

PPLICANT INFORMATION:

NAME: THE TRAILS, LLC PHONE: 761-9911
ADDRESS: 7301 JEFFERSON NE FAX: 761-9922
CITY: ALB STATE NM ZIP 87109 E-MAIL:
Proprietary Interest in Site: OWNERS List all owners:
AGENT (if any): Surv-Tek, Inc AND WILSON & COMPANY PHONE: 897-3366
ADDRESS: 9384 Valley View Drive NW FAX: 897-3377
CITY: Albuquerque STATE NM ZIP 87114 E-MAIL: Hugg@survtek.com

ESCRIPTION OF REQUEST: PRELIMINARY PLAT APPROVAL AND TEMPORARY DEFERRAL OF SIDEWALK CONSTRUCTION / SIDEWALK WAIVER

Is the applicant seeking incentives pursuant to the Family Housing Development Program? ___ Yes. ✓ No.

ITE INFORMATION: ACCURACY OF THE LEGAL DESCRIPTION IS CRUCIAL! ATTACH A SEPARATE SHEET IF NECESSARY

Lot or Tract No. TRACT 8 Block: — Unit: —
Subdv. / Addn. THE TRAILS UNIT 2 (TO BE KNOWN AS TAOS @ THE TRAILS #2
Current Zoning: R-D Proposed zoning: SAME
Zone Atlas pages(s) C-9 No. of **existing** lots: N/A No. of **proposed** lots: 64
Total area of site (acres): 9.4497 Density if applicable: dwellings per gross acre: N/A dwellings per net acre: N/A
Within city Limits? ✓ Yes. ___ No, (but site is within 5 miles of the city limits.) Within 1000FT of a landfill? N/A
UPC No. 100906449722640103 MRGCD Map No. N/A
LOCATION OF PROPERTY BY STREETS: On ~~or Near~~ WOODMONT AVENUE NW
Between: UNIVERSE BLVD NW and RAINBOW BLVD NW

ASE HISTORY:

List any current or prior case numbers that may be relevant to your application (Proj., App., DRB-, AX_,Z_,V_,S_, etc.): 1002962

Check-off if project ~~was previ~~ously reviewed by Sketch Plat/Plan ☐ , or Pre-Application Review Team ☐ Date of review: ___

SIGNATURE [signature] DATE 8·10·06

(Print) RUSS HUGG ___ Applicant X Agent

FOR OFFICIAL USE ONLY Form revised 9/01, 3/03, 7/03, 10/03, 3/04

☐ **INTERNAL ROUTING**
☐ All checklists are complete
☑ All fees have been collected
☐ All case #s are assigned
☑ AGIS copy has been sent
☑ Case history #s are listed
☐ Site is within 1000ft of a landfill
☐ F.H.D.P. density bonus
☐ F.H.D.P. fee rebate

Application case numbers	Action	S.F.	Fees
06DRB - - 01154	PP	S(2)	$ 1525.00
06DRB - - 01155	TDS	Y	$ 0
- -	ADV		$ 75.00
- -	CMF		$ 20.00
06DRB - - 01156	SW.		$ 0
			Total $ 1715.00

Hearing date 9-6-06

Planner signature / 8/11/06

Project # 1005070

FORM S(2): SUBDIVISION - D.R.B. PUBLIC HEARING

A **Bulk Land Variance** requires application on FORM-V in addition to application for subdivision on FORM-S.

☑ **MAJOR SUBDIVISION PRELIMINARY PLAT APPROVAL**

- ✓ Proposed Preliminary Plat including the Grading Plan (folded to fit into an 8.5" by 14" pocket) **24** copies
- ✓ Proposed Infrastructure List
- ✓ Design elevations & cross sections of perimeter walls **3 copies**
- ✓ Zone Atlas map with the entire property(ies) precisely and clearly outlined and crosshatched (to be photocopied)
- ✓ Letter briefly describing, explaining, and justifying the request
- ✓ Property owner's and City Surveyor's signature on the proposed plat
- ✓ FORM DRWS Drainage Report, Water & Sewer availability statement filing information
- ✓ Office of Community & Neighborhood Coordination inquiry response, notifying letter, certified mail receipts
- ___ Sign Posting Agreement
- N/A **Signed** Pre-Annexation Agreement if Annexation required.
- ✓ TIS/AQIA Traffic Impact Study / Air Quality Impact Assessment form
- ✓ Fee (see schedule)
- ✓ Any original and/or related file numbers are listed on the cover application

Preliminary plat approval expires after one year.
DRB Public hearings are approximately ONE MONTH after the filing deadline. **Your attendance is required.**

☐ **MAJOR SUBDIVISION AMENDMENT TO PRELIMINARY PLAT (with significant changes)**
☐ **MAJOR SUBDIVISION AMENDMENT TO INFRASTRUCTURE LIST (with significant changes)**
☐ **MAJOR SUBDIVISION AMENDMENT TO GRADING PLAN (with significant changes)**

PLEASE NOTE: There are no clear distinctions between significant and minor changes with regard to subdivision amendments. Significant changes are those deemed by the DRB to require public notice and public hearing.

- __ Proposed Amended Preliminary Plat, and/or Infrastructure List, and/or Grading Plan (folded to fit into an 8.5" by 14" pocket) **24** copies
- __ Original Preliminary Plat, and/or Infrastructure List, and/or Grading Plan (folded to fit into an 8.5" by 14" pocket)
- __ Zone Atlas map with the entire property(ies) precisely and clearly outlined and crosshatched (to be photocopied)
- __ Letter briefly describing, explaining, and justifying the request
- __ Property owner's and City Surveyor's signature on the proposed amended plat, if the preliminary plat is being amended
- __ Office of Community & Neighborhood Coordination inquiry response, notifying letter, certified mail receipts
- __ Sign Posting Agreement
- __ Any original and/or related file numbers are listed on the cover application

Amended preliminary plat approval expires after one year.
DRB Public hearings are approximately ONE MONTH after the filing deadline. **Your attendance is required.**

☐ **MAJOR SUBDIVISION EXTENSION OF SUBDIVISION IMPROVEMENTS AGREEMENT**
(Temporary sidewalk deferral uses FORM-V)

- __ **1** copy of each of the following items
- __ Zone Atlas map with the entire property(ies) precisely and clearly outlined and crosshatched (to be photocopied)
- __ Letter briefly describing, explaining, and justifying the request
- __ Plat or plan reduced to 8.5" x 11"
- __ Official D.R.B. Notice of the original approval
- __ Approved Infrastructure List. If not applicable, please initial. _____
- __ Previous SIA extension notice, if one has been issued. If not applicable, please initial. _____
- __ Office of Community & Neighborhood Coordination inquiry response, notifying letter, certified mail receipts
- __ Sign Posting Agreement
- __ Any original and/or related file numbers are listed on the cover application
- __ Fee (see schedule)

DRB Public hearings are approximately ONE MONTH after the filing deadline. Your attendance is required.

I, the applicant, acknowledge that any information required but not submitted with this application will likely result in deferral of actions.

Russ Huge
Applicant name (print)

8-10-06
Applicant signature / date

Form revised **11/04**

☑ Checklists complete
☑ Fees collected
☑ Case #s assigned
☑ Related #s listed

Application case numbers
06DRB-_____-01154
_____-_____-_____
_____-_____-_____

8/11/06
Planner signature / date

Project # 1005870

Rec	UPC CODE	OWNER	OWNER ADDRESS	OWNER CITY	OWNER STATE	OWNER ZIPCODE	PROPERTY CLASS	TAX DISTRICT	LEGAL
1	100906449722640103	INDUS DEVELOPMENT LTD CO	8224 CALLE PRIMERA NW	ALBUQUERQUE	NM	87120	VAC	A1A	TR 8 BULK LAND PLAT OF THE TRA ILS UNIT 2 BEI TRACTS G & J THE TRA
2	101006401217831003	SELGADO JANET R	611 GENE AVE NW	ALBUQUERQUE	NM	87107	VAC	A1A	* 046 001VOLCANO CLIFFS SUBD UNIT 16
3	100906441422640102	INDUS DEVELOPMENT LTD CO	8224 CALLE PRIMERA NW	ALBUQUERQUE	NM	87120	VAC	A1A	TR 9 BULK LAND PLAT OF THE TRA ILS UNIT 2 BEI TRACTS G & J THE TRA
4	100906448029510201	INDUS DEVELOPMENT LTD CO	8224 CALLE PRIMERA NW	ALBUQUERQUE	NM	87120	VAC	A1A	TR 7 BULK LAND PLAT OF THE TRA ILS UNIT 2 BEI TRACTS G & J THE TRA
5	101006401422930106	TRAILS LLC	3077 W WARM SPRINGS RD	LAS VEGAS	NV	89120	VAC	A1A	TR IN SEC 15 T11N R2E CONT 500 AC
6	100906426410530144	STATE OF NEW MEXICO	PO BOX 1148	SANTA FE	NM	87504 1148	VAC	A1A	ALL LTS 1 TO 4 S1/2 OF S1/2 OF SEC 16 T11N R

ALBUQUERQUE
Making History

City of Albuquerque

P.O. Box 1293, Albuquerque, NM 87103

PLEASE NOTE: The Neighborhood Association information listed in this letter is valid for one (1) month. If you haven't filed your application within one (1) month of the date of this letter - you will need to get an updated letter from our office. It is your responsibility to provide current information - outdated information may result in a deferral of your case.

August 9, 2006

Planning Department
One Stop Shop Division
Plaza Del Sol Building
600 Second St. NW
Second Floor (924-3860)

This letter will serve to notify you that on **August 9, 2006:**

CONTACT NAME: RUSS HUGG

COMPANY OR AGENCY: SURV TEK, INC.
9384 VALLEY VIEW DRIVE NW/87114
PHONE: 505-897-3366/FAX: 897-3377

contacted the Office of Neighborhood Coordination requesting the contact names for any Recognized Neighborhood Associations affected by their request concerning a Zoning Action or Site Development Plan, etc. at **TRACT 8, TRAILS UNIT 2** zone map **C-9.**

Our records indicate that as of August 9, 2006, there were no Recognized Neighborhood Associations in this area.

If you have any questions about the information provided, please contact me at (505) 924-3902 or via an e-mail message at swinklepleck@cabq.gov or by fax at (505) 924-3913.

Sincerely,

Stephani I. Winklepleck

Stephani I. Winklepleck
Neighborhood Program Coordinator
OFFICE OF NEIGHBORHOOD COORDINATION
PLANNING DEPARTMENT

planningnrnaform(10/08/05)

August 10, 2006

Mr. Russ Hugg
Surv-Tek, Inc.
5643 Paradise Blvd. N.W.
Albuquerque, New Mexico 87114

Dear Russ:

By this letter, I hereby authorize you to act as agent on behalf of The Trails, LLC, for the purpose of replatting Tract 8, at the Trails Unit 2, City of Albuquerque, Bernalillo County, New Mexico.

Please call me if you have any further questions.

Sincerely,

By Kelly Calhoun 8/9/06
Kelly Calhoun, Vice President

The Trails, LLC
7301 Jefferson Blvd. NE
Albuquerque, New Mexico 87109

OR CURRENT RESIDENT
100906449722640103
INDUS DEVELOPMENT LTD CO
8224 CALLE PRIMERA NW
ALBUQUERQUE, NM 87120

OR CURRENT RESIDENT
101006401217831003
SELGADO JANET R
611 GENE AVE NW
ALBUQUERQUE, NM 87107

OR CURRENT RESIDENT
100906441422640102
INDUS DEVELOPMENT LTD CO
8224 CALLE PRIMERA NW
ALBUQUERQUE, NM 87120

OR CURRENT RESIDENT
101006401422930106
TRAILS LLC
3077 W WARM SPRINGS RD
LAS VEGAS, NV 89120

OR CURRENT RESIDENT
100906426410530144
STATE OF NEW MEXICO
PO BOX 1148
SANTA FE, NM 87504 1148

Project # 1005070
THE TRAILS LLC
7301 JEFFERSON NE
ALBUQUERQUE, NM 87109

Project # 1005070
SURV TEK, INC
9384 VALLEY VIEW DRIVE NW
ALBUQUERQUE, NM 87114

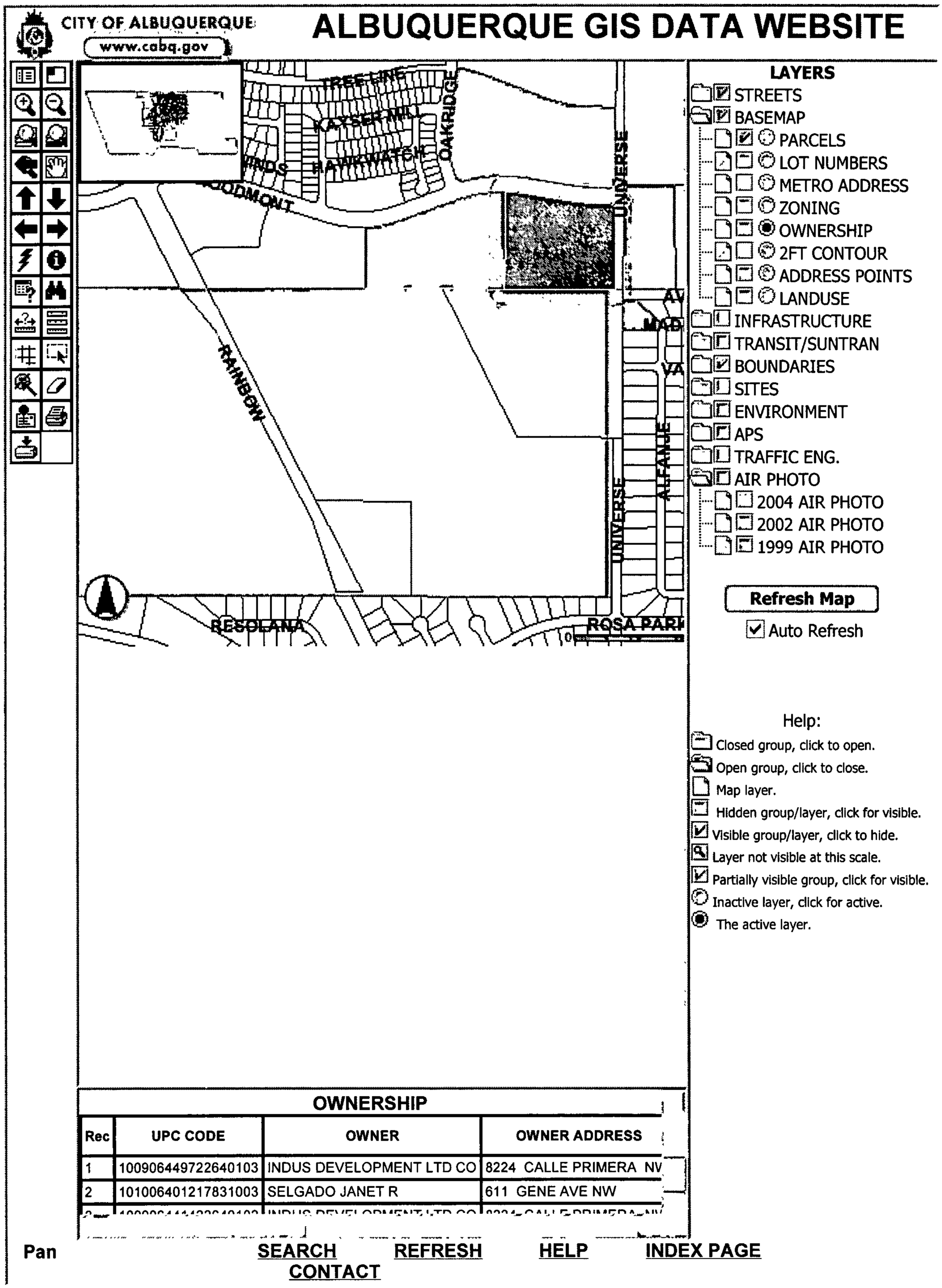
CITY OF ALBUQUERQUE
www.cabq.gov
ALBUQUERQUE GIS DATA WEBSITE
TREE LINE
KAYSER MILL
HAWKWATCH
OAKRIDGE
WOODMONT
RAINBOW
UNIVERSE
ALFANDE
RESOLANA
ROSA PARK
LAYERS
STREETS
BASEMAP
PARCELS
LOT NUMBERS
METRO ADDRESS
ZONING
OWNERSHIP
2FT CONTOUR
ADDRESS POINTS
LANDUSE
INFRASTRUCTURE
TRANSIT/SUNTRAN
BOUNDARIES
SITES
ENVIRONMENT
APS
TRAFFIC ENG.
AIR PHOTO
2004 AIR PHOTO
2002 AIR PHOTO
1999 AIR PHOTO
Refresh Map
Auto Refresh
Help:
Closed group, click to open.
Open group, click to close.
Map layer.
Hidden group/layer, click for visible.
Visible group/layer, click to hide.
Layer not visible at this scale.
Partially visible group, click for visible.
Inactive layer, click for active.
The active layer.
OWNERSHIP
Rec | UPC CODE | OWNER | OWNER ADDRESS
1 | 100906449722640103 | INDUS DEVELOPMENT LTD CO | 8224 CALLE PRIMERA NV
2 | 101006401217831003 | SELGADO JANET R | 611 GENE AVE NW
Pan
SEARCH
REFRESH
HELP
INDEX PAGE
CONTACT

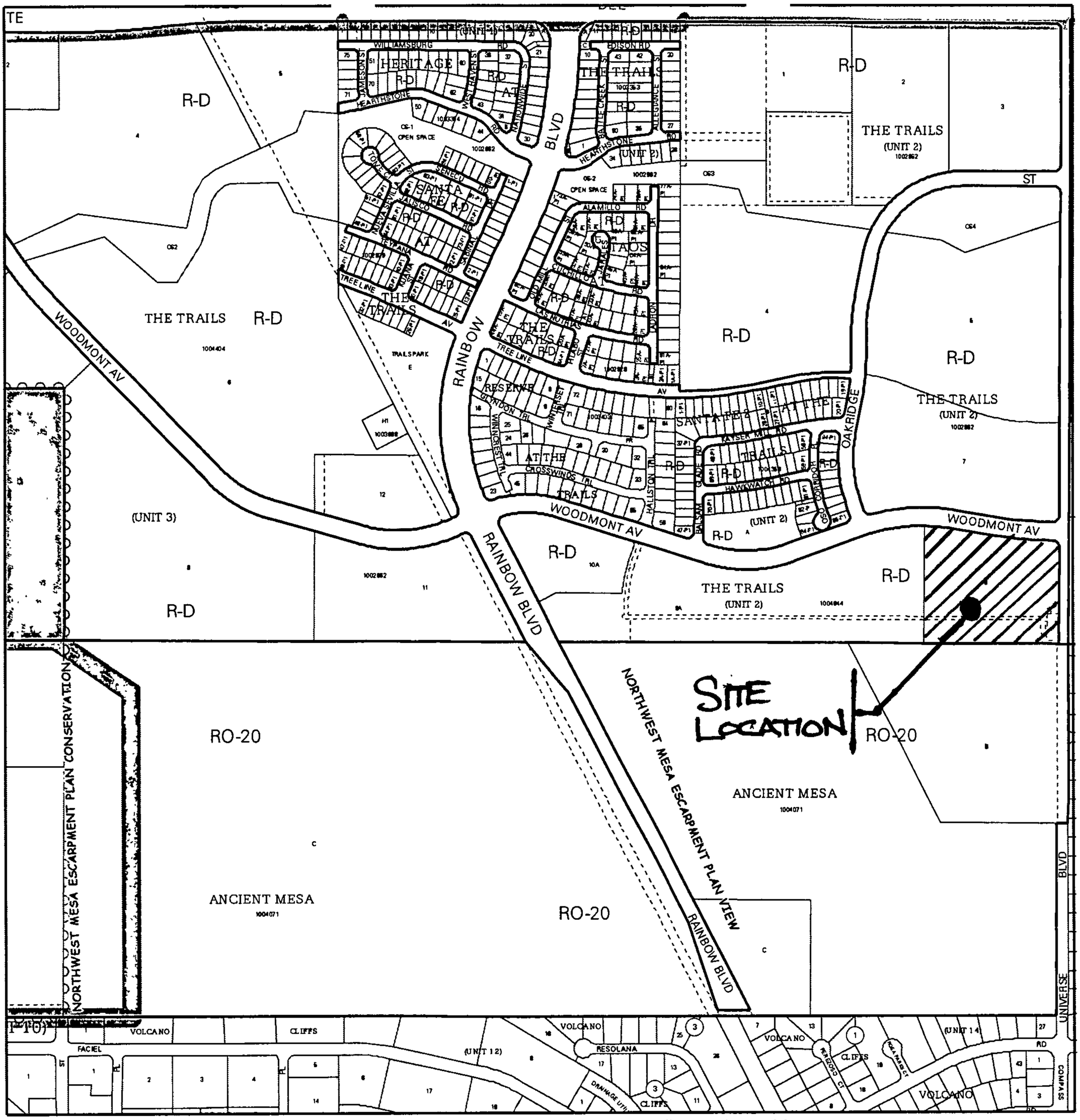

For more current information and more details visit http://www.cabq.gov/gis

Map amended through:

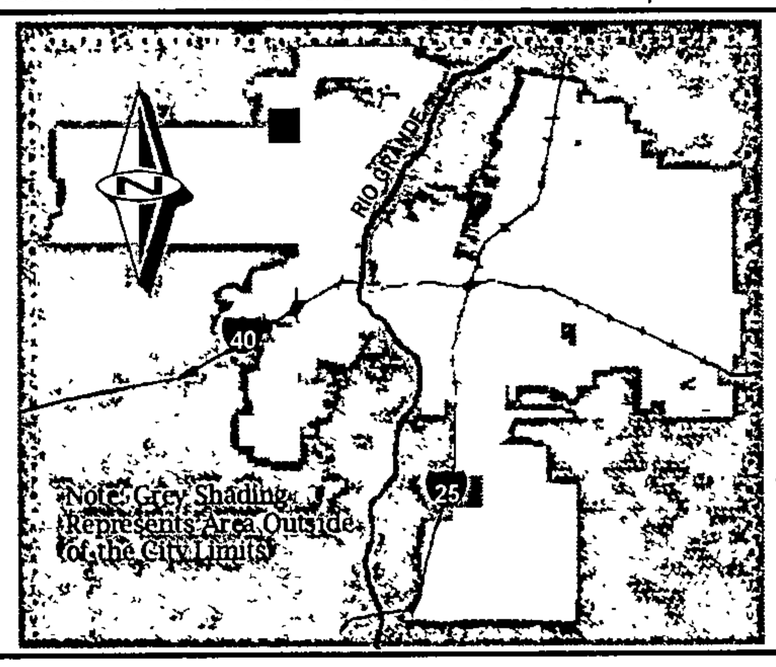

Zone Atlas Page:

C-09-Z

Selected Symbols

- SECTOR PLANS
- Design Overlay Zones
- City Historic Zones
- H-1 Buffer Zone
- Petroglyph Mon.
- Escarpment
- 2 Mile Airport Zone
- Airport Noise Contours
- Wall Overlay Zone

0 750 1,500 Feet

FORM V: SUBDIVISION VARIANCES & VACATIONS

☐ **BULK LAND VARIANCE** **(PUBLIC HEARING CASE)**

__ Application for subdivision (Plat) on FORM S-3, including those submittal requirements. **24 copies** of the plat are required. The Variance and subdivision should be applied for simultaneously.
__ Letter briefly describing and explaining: the request, compliance with criteria in the Development Process Manual, and any improvements to be waived.
__ Notice on the proposed Plat that there are conditions to subsequent subdivision (refer to DPM)
__ Office of Community & Neighborhood Coordination inquiry response, notifying letter, certified mail receipts
__ Sign Posting Agreement
__ Fee (see schedule) Fee is for Variance. Plat fee is listed on FORM-S.
__ Any original and/or related file numbers are listed on the cover application

DRB Public hearings are approximately ONE MONTH after the filing deadline. Your attendance is required.

☐ **VACATION OF PUBLIC RIGHT-OF-WAY**
☐ **VACATION OF PUBLIC EASEMENT**

__ The complete document which created the public easement (folded to fit into an 8.5" by 14" pocket) **24** copies. (Not required for dedicated and City owned public right-of-way.)
__ Drawing showing the easement or right-of-way to be vacated, its relation to existing streets, etc. (folded to fit into an 8.5" by 14" pocket) **24** copies
__ Zone Atlas map with the entire property(ies) precisely and clearly outlined and crosshatched (to be photocopied)
__ Letter briefly describing, explaining, and justifying the request
__ Office of Community & Neighborhood Coordination inquiry response, notifying letter, certified mail receipts
__ Sign Posting Agreement
__ Fee (see schedule)
__ Any original and/or related file numbers are listed on the cover application

Unless the vacation is shown on a DRB approved plat recorded by the County Clerk within one year, it will expire.
DRB Public hearings are approximately ONE MONTH after the filing deadline. Your attendance is required.

☐ **SUBDIVISION DESIGN VARIANCE (VARIANCE FROM MINIMUM STANDARDS OF THE DEVELOPMENT PROCESS MANUAL)**
☐ **SIDEWALK DESIGN VARIANCE**
☒ **SIDEWALK WAIVER**

✓ Scale drawing showing the proposed variance or waiver (folded to fit into an 8.5" by 14" pocket) **6** copies for unadvertised meetings. These actions are not approved through internal routing.
✓ Zone Atlas map with the entire property(ies) precisely and clearly outlined and crosshatched (to be photocopied)
✓ Letter briefly describing, explaining, and justifying the variance or waiver
✓ Any original and/or related file numbers are listed on the cover application

DRB meetings are approximately 8 DAYS after the Tuesday noon filing deadline. Your attendance is required.

☒ **TEMPORARY DEFERRAL OF SIDEWALK CONSTRUCTION**
☐ **EXTENSION OF THE SIA FOR TEMPORARY DEFERRAL OF SIDEWALK CONSTRUCTION**

✓ Drawing showing the sidewalks subject to the proposed deferral or extension (folded to fit into an 8.5" by 14" pocket) **6** copies for unadvertised meetings. These actions are not approved through internal routing.
✓ Zone Atlas map with the entire property(ies) precisely and clearly outlined and crosshatched (to be photocopied)
✓ Letter briefly describing, explaining, and justifying the deferral or extension
✓ Any original and/or related file numbers are listed on the cover application

DRB meetings are approximately 8 DAYS after the Tuesday noon filing deadline. Your attendance is required.

☐ **VACATION OF PRIVATE EASEMENT**

__ The complete document which created the private easement (folded to fit into an 8.5" by 14" pocket) **6** copies for unadvertised meetings. These actions are not approved through internal routing.
__ Scale drawing showing the easement to be vacated, its relation to existing streets, etc. (folded to fit into an 8.5" by 14" pocket) **6** copies
__ Zone Atlas map with the entire property(ies) precisely and clearly outlined and crosshatched (to be photocopied)
__ Letter briefly describing, explaining, and justifying the vacation
__ Letter of authorization from the grantors and the beneficiaries
__ Fee (see schedule)
__ Any original and/or related file numbers are listed on the cover application

Unless the vacation is shown on a DRB approved plat recorded by the County Clerk within one year, it will expire.
DRB meetings are approximately 8 DAYS after the Tuesday noon filing deadline. Your attendance is required.

I, the applicant, acknowledge that any information required but not submitted with this application will likely result in deferral of actions.

Russ Huss
Applicant name (print)

8·10·06
Applicant signature / date

Form revised 4/03 and October 2003

☑ Checklists complete
☑ Fees collected
☐ Case #s assigned
☐ Related #s listed

Application case numbers
06DRB - ____ - 01155
06DRB - SW - 01156
____ - ____ - ____

8/11/06
Planner signature / date

Project # 1005070

PROJECT

1005070

App #	Action	Date
13-70575	SK	6-12-13

FORM S(3): SUBDIVISION - D.R.B. M ING (UNADVERTISED) OR INTERNAL ROL ...G

A **Bulk Land Variance** requires application on FORM-V in addition to application for subdivision on FORM-S

☑ **SKETCH PLAT REVIEW AND COMMENT (DRB22)** **Your attendance is required.**

✓ Scale drawing of the proposed subdivision plat (folded to fit into an 8 5" by 14" pocket) 6 **copies**
NA Site sketch with measurements showing structures, parking, Bldg. setbacks, adjacent rights-of-way and street improvements, if there is any existing land use (folded to fit into an 8.5" by 14" pocket) **6 copies**
✓ Zone Atlas map with the entire property(ies) clearly outlined
✓ Letter briefly describing, explaining, and justifying the request
✓ List any original and/or related file numbers on the cover application

☐ **EXTENSION OF MAJOR PRELIMINARY PLAT (DRB08)** **Your attendance is required.**

___ Preliminary Plat reduced to 8.5" x 11"
___ Zone Atlas map with the entire property(ies) clearly outlined
___ Letter briefly describing, explaining, and justifying the request
___ Copy of DRB approved infrastructure list
___ Copy of the LATEST Official DRB Notice of approval for Preliminary Plat Extension request
___ List any original and/or related file numbers on the cover application

Extension of preliminary plat approval expires after one year.

☐ **MAJOR SUBDIVISION FINAL PLAT APPROVAL (DRB12)** **Your attendance is required.**

___ Proposed Final Plat (folded to fit into an 8.5" by 14" pocket) **6 copies**
___ Signed & recorded Final Pre-Development Facilities Fee Agreement for **Residential** development only
___ Design elevations & cross sections of perimeter walls **3 copies**
___ Zone Atlas map with the entire property(ies) clearly outlined
___ Bring original Mylar of plat to meeting, ensure property owner's and City Surveyor's signatures are on the plat
___ Copy of recorded SIA
___ Landfill disclosure and EHD signature line on the Mylar if property is within a landfill buffer
___ List any original and/or related file numbers on the cover application
___ DXF file and hard copy of final plat data for AGIS is required.

☐ **MINOR SUBDIVISION PRELIMINARY/FINAL PLAT APPROVAL (DRB16)** **Your attendance is required.**

___ 5 Acres or more: Certificate of No Effect or Approval
___ Proposed Preliminary / Final Plat (folded to fit into an 8.5" by 14" pocket) **6 copies** for unadvertised meetings ensure property owner's and City Surveyor's signatures are on the plat prior to submittal
___ Signed & recorded Final Pre-Development Facilities Fee Agreement for **Residential** development only
___ Design elevations and cross sections of perimeter walls (11" by 17" maximum) **3 copies**
___ Site sketch with measurements showing structures, parking, Bldg. setbacks, adjacent rights-of-way and street improvements, if there is any existing land use (folded to fit into an 8.5" by 14" pocket) **6 copies**
___ Zone Atlas map with the entire property(ies) clearly outlined
___ Letter briefly describing, explaining, and justifying the request
___ Bring original Mylar of plat to meeting, ensure property owner's and City Surveyor's signatures are on the plat
___ Landfill disclosure and EHD signature line on the Mylar if property is within a landfill buffer
___ Fee (see schedule)
___ List any original and/or related file numbers on the cover application
___ Infrastructure list if required **(verify with DRB Engineer)**
___ DXF file and hard copy of final plat data for AGIS is required.

☐ **AMENDMENT TO PRELIMINARY PLAT (with minor changes) (DRB03)** **Your attendance is required.**

PLEASE NOTE: There are no clear distinctions between significant and minor changes with regard to subdivision amendments. Significant changes are those deemed by the DRB to require public notice and public hearing.

___ Proposed Amended Preliminary Plat, Infrastructure List, and/or Grading Plan (folded to fit into an 8.5" by 14" pocket) **6 copies**
___ Original Preliminary Plat, Infrastructure List, and/or Grading Plan (folded to fit into an 8.5" by 14" pocket) **6 copies**
___ Zone Atlas map with the entire property(ies) clearly outlined
___ Letter briefly describing, explaining, and justifying the request
___ Bring original Mylar of plat to meeting, ensure property owner's and City Surveyor's signatures are on the plat
___ List any original and/or related file numbers on the cover application

Amended preliminary plat approval expires after one year

I, the applicant, acknowledge that any information required but not submitted with this application will likely result in deferral of actions.

Hugh Floyd
Applicant name (print)

Applicant signature / date

☑ Checklists complete
☑ Fees collected
☑ Case #s assigned
☑ Related #s listed

Application case numbers
13DRB - - 70575
- -
- -

Form revised **October 2007**

6-4-13
Planner signature / date

Project # 1005070

Tract 8

Bulk Land Plat of the Trails Unit 2 (Being a replat of Tracts G and J, the Trails and Unplatted deed Parcels)

Within the Town of Alameda Grant in Projected Section 16, Township 11 North, Range 2 East

New Mexico Principal Meridian
City of Albuquerque, Bernalillo County, New Mexico

Easterling Consultants LLC

3613 NM 528 NW, Suite E-2
Albuquerque, NM 87114

Office (505) 821-6646
Fax (505) 897-2965

June 4, 2013

City of Albuquerque
Development Review Board
Plaza del Sol
600 Second Street NW
Albuquerque, NM 87102

Re: Tract 8, Taos at the Trails, Unit 2

Easterling Consultants, agent for RCS – Taos, LLC (RCS) is requesting a Sketch Plat hearing to review the conceptual lot layout for Tract 8. Enclosed please find a preliminary layout and a vicinity map for Tract 8, The Trails Unit 2. This tract will be developed as a single family residential subdivision with approximately 56 lots. There is a lift station that is located along the eastern property line. As part of this development, an offsite sanitary sewer line extension in Universe Boulevard will be constructed to allow for the removal of the existing lift station and force main. A Request for Water and Sewer Availability has been submitted and there are significant challenges related to existing water, sewer, sewer lift station, storm drainage and existing walls.

Sincerely,

Hugh W. Floyd
Project Engineer

Enclosures

June 12. 2013

SURV TEK, INC.

Consulting Surveyors

9384 Valley View Drive, NW Albuquerque, New Mexico 87114
Phone: 505-897-3366 Fax: 505-897-3377 E-mail: hugg@swcp.com

September 25, 2007

Albuquerque Development Review Board
P O Box 1293
Albuquerque, New Mexico 87103

Attention : Sandy Handley, DRB Administrative Assistant

Re: DRB-Project No. 1005070: Major Preliminary Plat and Minor Temporary sidewalk deferral for Tract 8, of The Trails Unit 2 (To be known as Sierra 2 @ THE TRAILS UNIT 2), City of Albuquerque, Bernalillo County, New Mexico.

Dear Sandy:

Please defer the public hearing on this project to October 17, 2007, to allow time for adjustments to the subdivision design to meet new requirements of the Volcano Heights Sector Plan.

Sincerely,

Russ P. Hugg, PS
Surv-Tek, Inc.

SURV TEK, INC.

Consulting Surveyors

9384 Valley View Drive, NW Albuquerque, New Mexico 87114
Phone: 505-897-3366 Fax: 505-897-3377 E-mail: hugg@swcp.com

September 4, 2007

Albuquerque Development Review Board
P O Box 1293
Albuquerque, New Mexico 87103

Attention : Sandy Handley, DRB Administrative Assistant

Re: DRB-Project No. 1005070: Major Preliminary Plat and Minor Temporary sidewalk deferral for Tract 8, of The Trails Unit 2 (To be known as Sierra 2 @ THE TRAILS UNIT 2), City of Albuquerque, Bernalillo County, New Mexico.

Dear Sandy:

Please defer the public hearing on this project to September 26, 2007, to allow time for adjustments to the subdivision design to meet new requirements of the Volcano Heights Sector Plan.

Sincerely,

Russ P. Hugg, PS
Surv-Tek, Inc.

SURV TEK, INC.

Consulting Surveyors

9384 Valley View Drive, NW Albuquerque, New Mexico 87114

Phone: 505-897-3366 Fax: 505-897-3377 E-mail: hugg@swcp.com

August 15, 2007

Albuquerque Development Review Board
P O Box 1293
Albuquerque, New Mexico 87103

Attention : Sandy Handley, DRB Administrative Assistant

Re: DRB-Project No. 1005070: Major Preliminary Plat and Minor Temporary sidewalk deferral for Tract 8, of The Trails Unit 2 (To be known as TAOS @ THE TRAILS UNIT 2), City of Albuquerque, Bernalillo County, New Mexico.

Dear Claire:

Please defer the public hearing on this project to September 5, 2007, to allow time for adjustments to the subdivision design to meet new requirements of the Volcano Heights Sector Plan.

Sincerely,

Russ P. Hugg, PS
Surv-Tek, Inc.

SURV TEK, INC.
Consulting Surveyors
9384 Valley View Drive, NW Albuquerque, New Mexico 87114
Phone: 505-897-3366 Fax: 505-897-3377 E-mail: hugg@swcp.com

July 16, 2007

Albuquerque Development Review Board
P O Box 1293
Albuquerque, New Mexico 87103

Attention : Sandy Handley, DRB Administrative Assistant

Re: DRB-Project No. 1005070: Major Preliminary Plat and Minor Temporary sidewalk deferral for Tract 8, of The Trails Unit 2 (To be known as TAOS @ THE TRAILS UNIT 2), City of Albuquerque, Bernalillo County, New Mexico.

Dear Claire:

Please defer the public hearing on this project to August 22, 2007, to allow time for adjustments to the subdivision design to meet new requirements of the Volcano Heights Sector Plan.

Sincerely,

Russ P. Hugg, PS
Surv-Tek, Inc.

SURV TEK, INC.
Consulting Surveyors
9384 Valley View Drive, NW Albuquerque, New Mexico 87114
Phone: 505-897-3366 Fax: 505-897-3377 E-mail: hugg@swcp.com

#8

June 18, 2007

Albuquerque Development Review Board
P O Box 1293
Albuquerque, New Mexico 87103

Attention : Claire Senova, DRB Administrative Assistant

Re: DRB-Project No. 1005070: Major Preliminary Plat and Minor Temporary sidewalk deferral for Tract 8, of The Trails Unit 2 (To be known as TAOS @ THE TRAILS UNIT 2), City of Albuquerque, Bernalillo County, New Mexico.

Dear Claire:

Please defer the public hearing on this project to July 18, 2007, to allow time for adjustments to the subdivision design to meet new requirements of the Volcano Heights Sector Plan.

Sincerely,

Russ P. Hugg, PS
Surv-Tek, Inc.

SURV TEK, INC.
Consulting Surveyors
9384 Valley View Drive, NW Albuquerque, New Mexico 87114
Phone: 505-897-3366 Fax: 505-897-3377 E-mail: hugg@swcp.com

#4

April 16, 2007

Albuquerque Development Review Board
P O Box 1293
Albuquerque, New Mexico 87103

Attention : Claire Senova, DRB Administrative Assistant

Re: DRB-Project No. 1005070: Major Preliminary Plat and Minor Temporary sidewalk deferral for Tract 8, of The Trails Unit 2 (To be known as TAOS @ THE TRAILS UNIT 2), City of Albuquerque, Bernalillo County, New Mexico.

Dear Claire:

Please defer the public hearing on this project to June 20, 2007, to allow time for adjustments to the subdivision design to meet new requirements of the Volcano Heights Sector Plan.

Sincerely,

Russ P. Hugg, PS
Surv-Tek, Inc.

SURV TEK, INC.
Consulting Surveyors
9384 Valley View Drive, NW Albuquerque, New Mexico 87114
Phone: 505-897-3366 Fax: 505-897-3377 E-mail: hugg@swcp.com

March 7, 2007

Albuquerque Development Review Board
P O Box 1293
Albuquerque, New Mexico 87103

Attention : Claire Senoway DRB Administrative Assistant

Re: DRB-Project No. 1005070: Major Preliminary Plat and Minor Temporary sidewalk deferral for Tract 8, of The Trails Unit 2 (To be known as TAOS @ THE TRAILS UNIT 2), City of Albuquerque, Bernalillo County, New Mexico.

Dear Claire:

Please defer the public hearing on this project to April 18, 2007, to allow time for adjustments to the subdivision design to meet new requirements of the Volcano Heights Sector Plan.

Sincerely,

Russ P. Hugg, PS
Surv-Tek, Inc.

SURV TEK, INC.

Consulting Surveyors

9384 Valley View Drive, NW Albuquerque, New Mexico 87114

Phone: 505-897-3366 Fax: 505-897-3377 E-mail: hugg@swcp.com

January 23, 2007

Albuquerque Development Review Board
P O Box 1293
Albuquerque, New Mexico 87103

Attention : Claire Senova, DRB Administrative Assistant

Re: DRB-Project No. 1005070: Major Preliminary Plat and Minor Temporary sidewalk deferral for Tract 8, of The Trails Unit 2 (To be known as TAOS @ THE TRAILS UNIT 2), City of Albuquerque, Bernalillo County, New Mexico.

Dear Claire:

Please defer the public hearing on this project to March 21, 2007, to allow time for adjustments to the subdivision design to meet new requirements of the Volcano Heights Sector Plan.

Sincerely,

Russ P. Hugg, PS
Surv-Tek, Inc.

WILSON & COMPANY

2600 American Rd. SE, Suite 100
Rio Rancho, NM 87124
505-898-8021
505-898-8501 Fax

Albuquerque
Arlington
Colorado Springs
Denver
El Paso
Fort Worth
Houston
Kansas City
Las Cruces
Lenexa
Los Angeles
Omaha
Phoenix
Rio Rancho
Salina
San Bernardino

19 December 2006

#3

City of Albuquerque
Development Review Board
Claire Senova
Plaza Del Sol
600 Second Street NW
Albuquerque, NM 87103

Re: *Tract 8 (Taos) at The Trails Unit II- Project #1005070*
Request for DRB hearing deferral

Dear Claire:

Wilson & Company, Inc., acting as agents for The Trails, LLC., respectfully requests that the above referenced project be deferred from the Dec. 20, 2006 hearing agenda and be placed on the Agenda for the January 24th 2007 hearing.

Thank you for your assistance and if you have any questions concerning this project, please contact me at (505) 348-4178.

WILSON & COMPANY

Steve J. Salazar, P.E.
Project Manager
Email: sjsalazar@wilsonco.com

sjs

SURV TEK, INC.
Consulting Surveyors
9384 Valley View Drive, NW Albuquerque, New Mexico 87114
Phone: 505-897-3366 Fax: 505-897-3377 E-mail: hugg@swcp.com

November 28, 2006

Albuquerque Development Review Board
P O Box 1293
Albuquerque, New Mexico 87103

Attention : Claire Senova, DRB Administrative Assistant

Re: DRB-Project No. 1005070: Major Preliminary Plat and Minor Temporary sidewalk deferral for Tract 8, of The Trails Unit 2 (To be known as TAOS @ THE TRAILS UNIT 2), City of Albuquerque, Bernalillo County, New Mexico.

Dear Claire:

Please defer the public hearing on this project to December 20, 2006, to allow time for adjustments to the subdivision design to meet new requirements of the Volcano Heights Sector Plan.

Sincerely,

Russ P. Hugg, PS
Surv-Tek, Inc.

SURV TEK, INC.
Consulting Surveyors
9384 Valley View Drive, NW Albuquerque, New Mexico 87114
Phone: 505-897-3366 Fax: 505-897-3377 E-mail: hugg@swcp.com

October 24, 2006

Albuquerque Development Review Board
P O Box 1293
Albuquerque, New Mexico 87103

Attention : Claire Senova, DRB Administrative Assistant

Re: DRB-Project No. 1005070: Major Preliminary Plat and Minor Temporary sidewalk deferral for Tract 8, of The Trails Unit 2 (To be known as TAOS @ THE TRAILS UNIT 2), City of Albuquerque, Bernalillo County, New Mexico.

Dear Claire:

Please defer the public hearing on this project to November 29, 2006, to allow time for adjustments to the subdivision design to meet new requirements of the Volcano Heights Sector Plan.

Sincerely,

Russ P. Hugg, PS
Surv-Tek, Inc.

WILSON & COMPANY

2600 The American Rd. SE, Suite 100
Rio Rancho, NM 87124
Phone (505) 898-8021 Fax (505) 898-8501

#2

Fax

To: Clair Serna Fax #: 924-3864

To: Fax #:

To: Fax #:

To: Fax #:

From: Steve Salazar Pages:

Date:

Job Name: Job No:

Transmitted Item:

☐ Urgent ☐ For Review ☐ Please Comment ☐ Please Reply

• Message:

TRACT 8 deferral letter is attached for your use.

Steve Salazar

If you receive this fax in error, or you do not receive all information as noted, please contact us at [illegible]

WILSON
&COMPANY

2600 American Rd. SE, Suite 100
Rio Rancho, NM 87124
505-898-8021
505-898-8501 Fax

Albuquerque
Arlington
Colorado Springs
Denver
El Paso
Fort Worth
Houston
Kansas City
Las Cruces
Lenexa
Los Angeles
Omaha
Phoenix
Rio Rancho
Salina
San Bernardino

11 October 2006

City of Albuquerque
Development Review Board
Claire Senova
Plaza Del Sol
600 Second Street NW
Albuquerque, NM 87103

Re: *Tract 8 (Taos) at The Trails Unit II- Project #1005070*
Request for DRB hearing deferral

Dear Claire:

Wilson & Company, Inc., acting as agents for The Trails, LLC., respectfully requests that the above referenced project be deferred from the Oct. 11, 2006 hearing agenda and be placed on the Agenda for the Oct. 25th 2006 hearing.

Thank you for your assistance and if you have any questions concerning this project, please contact me at (505) 348-4178.

WILSON & COMPANY

Steve J. Salazar, P.E.
Project Manager
Email: sjsalazar@wilsonco.com

sjs

****
*** RX REPORT ***
****

RECEPTION OK

TX/RX NO	8116
CONNECTION TEL	
SUBADDRESS	
CONNECTION ID	
ST. TIME	10/11 08:39
USAGE T	00'36
PGS.	2
RESULT	OK

****
*** TX REPORT ***
****

TRANSMISSION OK

TX/RX NO	0910
CONNECTION TEL	9p8988501
SUBADDRESS	
CONNECTION ID	
ST. TIME	10/10 08:49
USAGE T	02'42
PGS.	7
RESULT	OK

DEVELOPMENT REVIEW BOARD
FAX FORM

TO: Steve Gallagher

FAX NUMBER: 898-8501 **# PAGES** 7

SENT BY: Sheran Matson, DRB Chair **DATE:** 10/10/06

PHONE NUMBER: 924-3880 **FAX #** 924-3864

PROJECT NO: 1005070 **APPLICATION NO:** _____

1004606

****

5. ACCEPTABLE RESIDENTIAL BUILDING TYPES

The following table describes which residential building types are acceptable within each land use designation. The illustrations on the following pages are not meant to be an exhaustive list but rather to help clarify what is meant by the type categories below.

Table 8: Residential Building Types

P = Permitted

	Town Center	Village Center	Neighborhood Mixed-Use	Urban Resid.	Suburb. Resid. – Small Lot	Surburb. Resid. – Large Lot	Exec. Resid.	Rur Resi
Apartments/ Condos (4+ stories) over Storefronts	P							
Apartments / Condos (2-3 stories) over Storefronts	P	P	P					
Apartments & Condos (2-3 stories), attached & stacked, street- & courtyard-facing	P	P		P				
Small Apartments 4-8 Units	P	P	P	P				
"Live-Work" Townhouses/ duplex over storefronts	P	P	P					
Townhouses (attached single-family, street- & courtyard-facing)	P	P	P	P				
Duplex, Triplex, Fourplex	P	P		P				
Single-Family Detached – Small Lot (side drive or alley-fed; street- & courtyard-facing, 6500 sq ft or less)				P	P			
Single-Family Detached –Large Lot (recessed garage, side drive, lot 11000 sq ft to ½ acre)						P		
Accessory Unit / Carriage House* (to count as half of a unit in density calculations)	P	P	P	P	P	P	P	P
Single Family Detached – Executive Res. (43,000 sq ft or greater)							P	
Single Family Detached - Rural Res (87,000 sq ft or greater)								P
Conservation Cluster						P	P	P

Deleted: Note: t
Deleted: Main Street
Deleted: X
Deleted: X
Deleted: X
Deleted: Mixed Use (sShops with aApartments/cCondos/¶ tTownhouses aAbove)
Deleted: X
Deleted: X
Deleted: X

& 4, the exterior wall of the subdivision shall be the approved style with wrought iron panels as indicated on the approved Vista Vieja Preliminary Plat. There shall be at least one pedestrian / bicycle gate on each of the north and west edge subdivision perimeter walls which would provide for connection to the open space, bicycle trails, and multi-use trails systems proposed in the Volcano Heights Plan, which access points either are indicated or will be indicated on the approved Vista Vieja Site Development Plan for Subdivision.

C. The Trails.

The following Volcano Heights Sector Development Plan regulations shall apply to all Tracts within the Trails properties.

- The design provisions of the Volcano Heights Sector Development Plan as contained in the "Grading" subsection of "4. Landscape Design Standards" of "Section V. Architectural and Landscape Design" of the Plan shall apply except in situations where the City Engineer and the City Planning Director determine that infrastructure properly approved by the City (design and construction) make the design provisions contained in the "Grading" subsection impractical. In these situations, the City Engineer and Planning Director shall negotiate with agents of The Trails to achieve the intent of the Volcano Heights Plan to the extent practical. This approach applies to only some parts of Units 3 and 4 that are materially impacted by drainage improvements such that they only can be changed at great cost. In Units 3 and 4, waivers from the "Grading" subsection requirements should be provided only in a limited way. Where the natural vegetation has been disturbed in the development process, property must be revegetated according to the design standards in the Plan. Areas within Conservation Easements must be revegetated with plants contained in Native Plant List A.
- Unit 3-Tract 2 shall be zoned Village Center.
- Unit 2-Tract 3 shall be zoned Neighborhood Mixed Use.
- Unit 2-Tract 2, Unit 2-Tract 5, Unit 3-Tract 4, Unit 3-Tract 1, and Unit 3-Tract 3 shall be zoned Urban Residential.
- Unit 2-Tract 1, Unit 2-Tract 7, Unit 2-Tract 10, Unit 2-Tract 9 (except for the eastern 150'), Unit 3-Tract 3, Unit 3-Tract 6 shall be zoned Suburban Residential – Small Lot.
- In all Suburban Residential – Small Lot zoned parcels in Units 1 and 2, garages may be either off alleys or accessed via a side drive where one of the garage sides abuts the back yard setback or is attached to the back of the house. For Suburban Residential – Small Lot zoned parcels in Units 1 and 2, lots may have a zero (0') side yard set-back on one side.
- Unit 2-Tract 4 shall be exempt from the Volcano Heights Sector Development Plan except that approximately every third house shall be access via a side drive where one of the garage sides abuts the back yard setback or is attached to the back of the house
- A 30' dedicated and landscaped trail and open space area, measured from the curb, shall be provided along the west side of Universe within Unit 2-Tract 5. Unit 2-Tract 7, and Unit 2-Tract 8.
- Unit 2-Tract 9 shall be zoned Suburban Residential – Small Lot. The backs of the parcels facing the High School site shall use the perimeter wall design approved by the City.
- Unit 2-Tract 8, shall be zoned Suburban Residential – Large Lot. The backs of houses shall not face the City Open Space to the immediate south as shown in the Sector Plan. In addition, on lots to the north of the City Open Space, walls facing the open space shall be view walls.
- Unit 2-Tract 11, Unit 3-Tract 7, and Unit 3-Tract 8 shall be zoned Suburban Residential – Large Lot.
- The OS-4 park in the open space area may be amended so as to accommodate a 3 acre park area without decreasing the amount of open space dedicated.
- Street C now on the south boundary of Unit 2-Tract 11 shall be moved to the proposed City

CITY OF ALBUQUERQUE
PLANNING DEPARTMENT
October 11, 2006
DRB Comments

ITEM # 2

PROJECT # 1005070 APPLICATION # 06DRB-01154, 01155 & 01156

RE: Tract 8, Unit 2, Taos@The Trails, Unit 2/prlim plat/ sw/tds

These are comments following the adoption of the Volcano Heights Sector Development Plan (VHSDP):

Page LU-15 of the Council Amendments states:

1. The text states that Unit 2-Tract 8 is zoned SU-2 Suburban Residential – Large Lot (SRLL). The revised Land Use Map C also shows all of this property is now zoned SU2-SRLL.

2. Page LU-7 of the Amendments indicates that the smallest lot size for this zoning is 11,000 square feet. The preliminary plat submitted to DRB has lots about 4,500 square feet.

3. Also, on Page LU-15, the portion of the lot lines facing City Open Space must have view walls. Do you have any property facing City Open Space or Parks or the Monument?

4. Where is the OS-4 park in the Open Space Area referred to on Page LU-15? The Open Space Map shows a park immediately to the south of this property. Perhaps this statement refers to another Unit?

5. Following the density formula on Page LU-5 of the Council Amendments: 64 lots divided by 9.45 acres equals 6.77 du/acre in this plat. That is allowable within the Suburban Residential – Small Lot. However, it is too dense for Suburban Residential – Large Lot.

6. Compliance with the building height & setback requirements will be checked at building permit stage.

7. Explain how the requirements for recessed garages or garages accessed off alleys are met with this plat. Page UD-5 of Council Amendments.

8. Page OS-5 of the Council amendments states that all subdivision applications must have an archeological survey report included with the application.

9. Be aware that residential subdivision preliminary plat and final plat approvals occurring after October 31, 2006, are subject to the provisions of City Council Resolution R-06-74.

10. Will this wall design be used on all future Trails subdivisions walls or will a different design be submitted for each subdivision?

The maximum length between decorative columns is 60 feet. The wall design shows 100 feet. There is a note on the wall design stating the "Coral split faced facing major local". The design is applicable within the subdivision as well and when abutting <u>any</u> streets.

Sheran Matson, AICP
DRB Chair
924-3880 fax 924-3864 smatson@cabq.gov

CITY OF ALBUQUERQUE
PLANNING DEPARTMENT
October 11, 2006
DRB Comments

ITEM # 16a

PROJECT # 1004606 APPLICATION # 06DRB-01354

RE: Valle Vista @ The Trails/final plat

This plat falls within the boundaries of the Volcano Heights Sector Plan(VHSDP). Page LU-15 of the VHSDP has requirements specific to this Unit 2, Tract 11 property:

- The new zoning is SU2-SRLL (suburban residential large lot.) The lot sizes comply with this zoning. (Page LU-5 of Amendments) The requirements more specific to building will be enforced at Building Permit stage.
- "Street C now on the South boundary of Unit 2, Tract 11 shall be moved to the proposed City Open Space Area and connect from Rainbow to the middle school site. Street C shall be removed to the west of this point." Defer to Transportation Development.

Planning assumes the approved perimeter wall design with the landscaping will be used for this unit as well. However, please submit 3 copies of the location may showing where the approved walls will be built. This wall must also be built next to the Open Space Buffer shown on Land Use Map C. This buffer runs just west of Rainbow Blvd and along the south edge of this subdivision.

The final plat must receive DRB approval by October 31, 2006 to avoid the obligation to conform with R-06-74 regarding APS

There were 5 conditions of final plat approval. Are they all completed? Were there any changes between preliminary plat and final plat?

Planning will take delegation for AGIS dxf approval and to record the plat.

Sheran Matson, AICP
DRB Chair/924-3880 fax 924-3864/ smatson@cabq.gov

SURV TEK, INC.
Consulting Surveyors
9384 Valley View Drive, NW Albuquerque, New Mexico 87114
Phone: 505-897-3366 Fax: 505-897-3377 E-mail: hugg@swcp.com

#9

September 26, 2006

Albuquerque Development Review Board
P O Box 1293
Albuquerque, New Mexico 87103

Attention : Claire Senova, DRB Administrative Assistant

Re: DRB-Project No. 1005070: Preliminary Plat approval and Temporary Deferral of Sidewalk construction for Tract 8 at the Trails Unit 2 (To be known as Taos at the Trails Unit 2), City of Albuquerque, Bernalillo County, New Mexico. City Zone Atlas Page C-9-Z.

Dear Claire:

Please defer the public hearing on this project to October 11,2006, to allow time to address conditions and requirements of the Volcano Heights Sector Plan.

Sincerely,

Russ P. Hugg, PS
Surv-Tek, Inc.

SURV TEK, INC.
Consulting Surveyors
9384 Valley View Drive, NW Albuquerque, New Mexico 87114
Phone: 505-897-3366 Fax: 505-897-3377 E-mail: hugg@swcp.com

September 12, 2006

Albuquerque Development Review Board
P O Box 1293
Albuquerque, New Mexico 87103

Attention : Claire Senova, DRB Administrative Assistant

Re: DRB-Project No. 1005070: Preliminary Plat approval and Temporary Deferral of Sidewalk construction for Tract 8 at the Trails Unit 2 (To be known as Taos at the Trails Unit 2), City of Albuquerque, Bernalillo County, New Mexico. City Zone Atlas Page C-9-Z.

Dear Claire:

Please defer the public hearing on this project to September 27, 2006, to allow time for the adoption and approval of the Volcano Heights Sector Plan.

Sincerely,

Russ P. Hugg, PS
Surv-Tek, Inc.

SURV TEK, INC.
Consulting Surveyors
9384 Valley View Drive, NW Albuquerque, New Mexico 87114
Phone: 505-897-3366 Fax: 505-897-3377 E-mail: hugg@swcp.com

August 25, 2006

Albuquerque Development Review Board
P O Box 1293
Albuquerque, New Mexico 87103

Attention : Claire Senova, DRB Administrative Assistant

Re: DRB-Project No. 1005070: Preliminary Plat approval and Temporary Deferral of Sidewalk construction for Tract 8 at the Trails Unit 2 (To be known as Taos at the Trails Unit 2), City of Albuquerque, Bernalillo County, New Mexico. City Zone Atlas Page C-9-Z.

Dear Claire:

Please defer the public hearing on this project to September 13, 2006, to allow time for the Volcano Heights Moratorium issue resolution.

Sincerely,

Russ P. Hugg, PS
Surv-Tek, Inc.

SURV TEK, INC.

Fax

Subject: **Date:** 8.25.06

To: CITY PLANNING **Attn:** CLAIRE SENOVA

Phone: **Fax:** 924-3864

From: RUSS HUGG **Pages:** 2

☐ Urgent ☐ For Your Use ☐ For Your Files

☐ For Review ☐ Please Comment ☐ Please Reply

COMMENTS:

RE: DRB 1005070

CLAIRE- I ASSUME THAT THERE WILL BE NO FEE ON THIS BECAUSE OF THE MORATORIUM ISSUE. IF THERE IS PLEASE LET ME KNOW

THANKS

RUSS

9384 Valley View Drive NW • Albuquerque, New Mexico 87114
Phone: (505) 897-3366 • Fax: (505) 897-3377 • E-Mail: hugg@swcp.com

R-D
C10 19
OAKRIDGE
WOODMONT
WOODMONT AV + NW UNIVERS
R-D
C9
C10
4
1005070
9-6-06
UNIVERSITY
C10 25
R-D
9A
8
AVENIDA DE JAIM
RO-20
B
44

SURV TEK, INC.
Consulting Surveyors
9384 Valley View Drive, NW Albuquerque, New Mexico 87114
Phone: 505-897-3366 Fax: 505-897-3377 E-mail: hugg@swcp.com

August 25, 2006

Albuquerque Development Review Board
P O Box 1293
Albuquerque, New Mexico 87103

Attention : Claire Senova, DRB Administrative Assistant

Re: DRB-Project No. 1005070: Preliminary Plat approval and Temporary Deferral of Sidewalk construction for Tract 8 at the Trails Unit 2 (To be known as Taos at the Trails Unit 2), City of Albuquerque, Bernalillo County, New Mexico. City Zone Atlas Page C-9-Z.

Dear Claire:

Please defer the public hearing on this project to September 13, 2006, to allow time for the Volcano Heights Moratorium issue resolution.

Sincerely,

Russ P. Hugg, PS
Surv-Tek, Inc.

SURV TEK, INC.

Fax

Subject: **Date:** 8.25.06

To: CITY PLANNING **Attn:** CLAIRE SENOVA

Phone: **Fax:** 924-3864

From: RUSS HUGG **Pages:** 2

☐ Urgent ☐ For Your Use ☐ For Your Files

☐ For Review ☐ Please Comment ☐ Please Reply

COMMENTS:

RE: DRB 1005070

CLAIRE- I ASSUME THAT THERE WILL BE NO FEE ON THIS BECAUSE OF THE MORATORIUM ISSUE. IF THERE IS PLEASE LET ME KNOW

THANKS

RUSS

9384 Valley View Drive NW • Albuquerque, New Mexico 87114
Phone: (505) 897-3366 • Fax: (505) 897-3377 • E-Mail: hugg@swcp.com

Current DRC
Project Number:

ORIGINAL

Date Submitted: 8/11/06
Date Site Plan Approved:
Date Preliminary Plat Approved.
Date Preliminary Plat Expires.
DRB Project No 1005070
DRB Application No.:

FIGURE 12

INFRASTRUCTURE LIST

(Rev 9-05)

EXHIBIT "A"

TO SUBDIVISION IMPROVEMENTS AGREEMENT

DEVELOPMENT REVIEW BOARD (D.R.B.) REQUIRED INFRASTRUCTURE LIST

Taos at the Trails Unit II
PROPOSED NAME OF PLAT AND/OR SITE DEVELOPMENT PLAN

Tract 8, The Trails Unit II
EXISTING LEGAL DESCRIPTION PRIOR TO PLATTING ACTION

Following is a summary of PUBLIC/PRIVATE Infrastructure required to be constructed or financially guaranteed for the above development This Listing is not necessarily a complete listing During the SIA process and/or in the review of the construction drawings, if the DRC Chair determines that appurtenant items and/or unforeseen items have not been included in the infrastructure listing, the DRC Chair may include those items in the listing and related financial guarantee. Likewise, if the DRC Chair determines that appurtenant or non-essential items can be deleted from the listing, those items may be deleted as well as the related portions of the financial guarantees All such revisions require approval by the DRC Chair, the User Department and agent/owner. If such approvals are obtained, these revisions to the listing will be incorporated administratively In addition, any unforeseen items which arise during construction which are necessary to complete the project and which normally are the Subdivider's responsibility will be required as a condition of project acceptance and close out by the City

Financially Guaranteed DRC #	Constructed Under DRC #	Size	Type of Improvement	Location	From	To	Construction Certification: Private Inspector	Private P.E.	City Cnst Engineer
			PAVING						
		28' F-F	Res. Paving w/ C&G, 4' Sidewalk east side	Desert Blue	Woodmont Ave	Tempe Ave.	/	/	/
		28' F-F	Res Paving w/ C&G, *4' Sidewalk each side	Tempe Ave.	Tract 8 West PL	Stub Street (Tract 8 East PL)	/	/	/
		28' F-F	Res. Paving w/ C&G, *4' Sidewalk each side	Apache Hills St.	Tempe Ave.	Stub Street (Lot 33)	/	/	/
		28' F-F	Res. Paving w/ C&G, 4' Sidewalk each side	Parker Valley Rd	Desert Blue St	Apache Hills St	/	/	/
		22' F-F	Res. Paving w/ C&G, *4' Sidewalk on one side	Stub St.	Parker Valley Rd.	Lot 40	/	/	/
		Major Local 1/2 Section	**Collector Paving w/ C&G, median 6' Sidewalk Single Side	Woodmont Ave.	Indian Hills St	E. Property Line, Tract 8	/	/	/
		Minor Art 1/2 Section	**Minor Arterial Paving w/ C&G, median 6' Sidewalk Single Side	Universe Blvd.	Woodmont Ave	Tract 8 South PL	/	/	/

Financially Guaranteed DRC #	Constructed Under DRC #	Size	Type of Improvement	Location	From	To	Construction Certification: Private Inspector	Private P.E.	City Cnst Engineer
			DRAINAGE						
		18" Dia	RCP w/ Inlets	Tempe Ave	Desert Blue St	Apache Hills St.	/	/	/
		48" to 54" Dia	RCP w/ MHs	Tempe Ave	W Property Line, Tract 8	Universe Blvd	/	/	/
		48" to 72" Dia.	***RCP w/ MHs and Inlets Financial Guar w/ 730085	Universe Blvd	Trails Unit II S. Property Line	Boca Nedra Det Dam	/	/	/
		2 17 ac-ft	**Permanent Surge Detention Pond w/ Agreement and Covenant (Pond K)	Temp Drainage Esmt No. 2005127389 (BK-A102 Pg 7018)	E. Side, Universe Blvd		/	/	/
							/	/	/
			WATER (NMUI JURISDICTION)						
		8" Dia	Waterline w/ Appurtenances	Desert Blue St.	Woodmont Ave	Tempe Ave.	/	/	/
		8" Dia	Waterline w/ Appurtenances	Parker Rd.	Desert Blue St	Apache Hills St	/	/	/
		8" Dia.	Waterline w/ Appurtenances	Apache Hills St.	Lot 33	Tempe Ave.	/	/	/
		8" Dia.	Waterline w/ Appurtenances	Stub St	Lot 40	Parker Valley Rd	/	/	/
			SAS (NMUI JURISDICTION)						
		8" Dia.	Sanitary Sewer w/ MH & Appurtenances	Desert Blue St.	Woodmont Ave	Tempe Ave	/	/	/
		8" Dia	Sanitary Sewer w/ MH & Appurtenances	Parker Rd.	Desert Blue St.	Apache Hills St.	/	/	/
		8" Dia.	Sanitary Sewer w/ MH & Appurtenances	Apache Hills St.	Lot 33	Tempe Ave	/	/	/
		8" Dia	Sanitary Sewer w/ MH & Appurtenances	Stub St.	Lot 40	Parker Valley Rd	/	/	/

The items listed below are on the CCIP and approved for Impact Fee credits. Signatures from the Impact Fee Administrator and the City User Department is required prior to DRB approval of this listing. The Items listed below are subject to the standard SIA requirements.

Financially Guaranteed DRC #	Constructed Under DRC #	Size	Type of Improvement	Location	From	To	Construction Certification: Private Inspector	Private P.E.	City Cnst Engineer
							/	/	/
							/	/	/

Approval of Creditable Items:

Impact Fee Admistrator Signature Date

Approval of Creditable Items:

City User Dept. Signature Date

NOTES

If the site is located in a floodplain, then the financial guarantee will not be released until the LOMR is approved by FEMA.

Street lights per City rquirements.

1 * Sidwalks to be Deferred

2 ** Improvements to be constructed as part of COA Project # 730084 - The Trails Unit II (Woodmont Ave)

3 *** Improvements to be constructed as part of COA Project #761281 - The Trails Offsite Storm Drain

4 Street lighting per COA DPM

5 Engineers Grading and Drainage Certification is required for release of Financial Guarentee & SIA

Certification that Perimeter Walls were installed per DRB approved Design shall be provided to COA prior to release of Financial Guarentee

AGENT / OWNER

Steve J. Salazar, PE
NAME (print)

Wilson & Co., 2600 The Amelcan Rd., 87124
FIRM

8-10-06
SIGNATURE - date

DEVELOPMENT REVIEW BOARD MEMBER APPROVALS

DRB CHAIR - date

PARKS & GENERAL RECREATION - date

TRANSPORTATION DEVELOPMENT - date

AMAFCA - date

UTILITY DEVELOPMENT - date

_____ - date

CITY ENGINEER - date

_____ - date

DESIGN REVIEW COMMITTEE REVISIONS

REVISION	DATE	DRC CHAIR	USER DEPARTMENT	AGENT /OWNER

City of Albuquerque

DEVELOPMENT/ PLAN REVIEW APPLICATION

	Supplemental form		Supplemental form
SUBDIVISION	**S**	**ZONING AND PLANNING**	**Z**
✓ Major Subdivision action		___ Annexation	
___ Minor Subdivision action		___ County Submittal	
___ Vacation	**V**	___ EPC Submittal	
___ Variance (Non-Zoning)		___ Zone Map Amendment (Establish or Change Zoning)	
SITE DEVELOPMENT PLAN		___ Sector Plan (Phase I, II, III)	
___ ... for Subdivision Purposes	**P**	___ Amendment to Sector, Area, Facility or Comprehensive Plan	
___ ... for Building Permit		___ Text Amendment (Zoning Code/Sub Regs)	
___ IP Master Development Plan			
___ Cert. of Appropriateness (LUCC)	**L**	**APPEAL / PROTEST OF ...**	**A**
		___ Decision by: DRB, EPC, LUCC, Planning Director or Staff, ZHE, Zoning Board of Appeals	

PRINT OR TYPE IN BLACK INK ONLY. The applicant or agent must submit the completed application in person to the Planning Department Development Services Center, 600 2nd Street NW, Albuquerque, NM 87102. Fees must be paid at the time of application. Refer to supplemental forms for submittal requirements.

APPLICANT INFORMATION:

NAME: THE TRAILS, LLC — PHONE: 761-9911
ADDRESS: 7301 JEFFERSON NE — FAX: 761-9922
CITY: ALB — STATE NM — ZIP 87109 — E-MAIL:
Proprietary Interest in Site: OWNERS — **List all owners:**
AGENT (if any): **Surv-Tek, Inc** AND WILSON & COMPANY — PHONE: **897-3366** (898-8021 Phone) — FAX: **897-3377** (898-3501 FAX)
ADDRESS: **9384 Valley View Drive NW** 2600 The American Rd — E-MAIL: **Hugg@survtek.com**
CITY: **Albuquerque** — STATE **NM** — ZIP **87114** 87124

DESCRIPTION OF REQUEST: PRELIMINARY PLAT APPROVAL AND TEMPORARY DEFERRAL OF SIDEWALK CONSTRUCTION / SIDEWALK WAIVER

Is the applicant seeking incentives pursuant to the Family Housing Development Program? ___ Yes. ✓ No.

SITE INFORMATION: ACCURACY OF THE LEGAL DESCRIPTION IS CRUCIAL! ATTACH A SEPARATE SHEET IF NECESSARY

Lot or Tract No. TRACT 8 — Block: — — Unit: —
Subdv. / Addn. THE TRAILS UNIT 2 (TO BE KNOWN AS TAOS @ THE TRAILS #2)
Current Zoning: R-D — Proposed zoning: SAME
Zone Atlas pages(s) C-9 — No. of **existing** lots: 1 — No. of **proposed** lots: 64
Total area of site (acres): 9.4497 — Density if applicable: dwellings per gross acre: N/A — dwellings per net acre: N/A
Within city Limits? ✓ Yes. ___ No, (but site is within 5 miles of the city limits.) — Within 1000FT of a landfill? N/A
UPC No. 100906449722640103 — MRGCD Map No. N/A
LOCATION OF PROPERTY BY STREETS: On ~~or Near:~~ WOODMONT AVENUE NW
Between: UNIVERSE BLVD NW and RAINBOW BLVD NW

CASE HISTORY:

List **any** current or prior case numbers that may be relevant to your application (Proj., App., DRB-, AX_,Z_,V_,S_, etc.):
1002962

Check-off if project ~~was previ~~ously reviewed by Sketch Plat/Plan ☐ , or Pre-Application Review Team ☐ — Date of review:

SIGNATURE — DATE 8·10·06
(Print) RUSS HUGG — ___ Applicant — X Agent

FOR OFFICIAL USE ONLY — Form revised 9/01, 3/03, 7/03, 10/03, 3/04

INTERNAL ROUTING	Application case numbers		Action	S.F.	Fees
N/A ☐					
☑ All checklists are complete	06DRB - - 01154		PP	S(2)	$ ~~715.00~~ 525.00
☑ All fees have been collected	06DRB - - 01155		TDS	Y	$ 0
☐ All case #s are assigned	- -		ADV		$ 75.00
☑ AGIS copy has been sent	- -		CMF		$ 20.00
☑ Case history #s are listed	06DRB - - 01156		SW.		$ 0
N/A ☐ Site is within 1000ft of a landfill					Total
☐ F.H.D.P. density bonus	Hearing date 9-6-06				$ 1715.00
N/A ☐ F.H.D.P. fee rebate					

Vin Sis 8/11/06 — Planner signature / date

Project # 1005070

FORM S(2): SUBDIVISION - D.R.B. PUBLIC HEARING

A **Bulk Land Variance** requires application on FORM-V in addition to application for subdivision on FORM-S.

☑ **MAJOR SUBDIVISION PRELIMINARY PLAT APPROVAL**

- ✓ Proposed Preliminary Plat including the Grading Plan (folded to fit into an 8.5" by 14" pocket) **24** copies
- ✓ Proposed Infrastructure List
- ✓ Design elevations & cross sections of perimeter walls **3 copies**
- ✓ Zone Atlas map with the entire property(ies) precisely and clearly outlined and crosshatched (to be photocopied)
- ✓ Letter briefly describing, explaining, and justifying the request
- ✓ Property owner's and City Surveyor's signature on the proposed plat
- ✓ FORM DRWS Drainage Report, Water & Sewer availability statement filing information
- ✓ Office of Community & Neighborhood Coordination inquiry response, notifying letter, certified mail receipts
- __ Sign Posting Agreement
- N/A **Signed** Pre-Annexation Agreement if Annexation required.
- ✓ TIS/AQIA Traffic Impact Study / Air Quality Impact Assessment form
- ✓ Fee (see schedule)
- ✓ Any original and/or related file numbers are listed on the cover application

Preliminary plat approval expires after one year.
DRB Public hearings are approximately ONE MONTH after the filing deadline. **Your attendance is required.**

☐ **MAJOR SUBDIVISION AMENDMENT TO PRELIMINARY PLAT (with significant changes)**
☐ **MAJOR SUBDIVISION AMENDMENT TO INFRASTRUCTURE LIST (with significant changes)**
☐ **MAJOR SUBDIVISION AMENDMENT TO GRADING PLAN (with significant changes)**

PLEASE NOTE: There are no clear distinctions between significant and minor changes with regard to subdivision amendments. Significant changes are those deemed by the DRB to require public notice and public hearing.

- __ Proposed Amended Preliminary Plat, and/or Infrastructure List, and/or Grading Plan (folded to fit into an 8.5" by 14" pocket) **24** copies
- __ Original Preliminary Plat, and/or Infrastructure List, and/or Grading Plan (folded to fit into an 8.5" by 14" pocket)
- __ Zone Atlas map with the entire property(ies) precisely and clearly outlined and crosshatched (to be photocopied)
- __ Letter briefly describing, explaining, and justifying the request
- __ Property owner's and City Surveyor's signature on the proposed amended plat, if the preliminary plat is being amended
- __ Office of Community & Neighborhood Coordination inquiry response, notifying letter, certified mail receipts
- __ Sign Posting Agreement
- __ Any original and/or related file numbers are listed on the cover application

Amended preliminary plat approval expires after one year.
DRB Public hearings are approximately ONE MONTH after the filing deadline. **Your attendance is required.**

☐ **MAJOR SUBDIVISION EXTENSION OF SUBDIVISION IMPROVEMENTS AGREEMENT**
(Temporary sidewalk deferral uses FORM-V)

- __ **1** copy of each of the following items
- __ Zone Atlas map with the entire property(ies) precisely and clearly outlined and crosshatched (to be photocopied)
- __ Letter briefly describing, explaining, and justifying the request
- __ Plat or plan reduced to 8.5" x 11"
- __ Official D.R.B. Notice of the original approval
- __ Approved Infrastructure List. If not applicable, please initial. _____
- __ Previous SIA extension notice, if one has been issued. If not applicable, please initial. _____
- __ Office of Community & Neighborhood Coordination inquiry response, notifying letter, certified mail receipts
- __ Sign Posting Agreement
- __ Any original and/or related file numbers are listed on the cover application
- __ Fee (see schedule)

DRB Public hearings are approximately ONE MONTH after the filing deadline. Your attendance is required.

I, the applicant, acknowledge that any information required but not submitted with this application will likely result in deferral of actions.

RUSS HUGG
Applicant name (print)

8-10-06
Applicant signature / date

Form revised **11/04**

☐ Checklists complete
☑ Fees collected
☑ Case #s assigned
☑ Related #s listed

Application case numbers
06DRB-_____-01154
_____-_____-_____
_____-_____-_____

8/11/04
Planner signature / date

Project # 1005870

FORM V: SUBDIVISION VARIANCES & VACATIONS

☐ **BULK LAND VARIANCE** **(PUBLIC HEARING CASE)**

__ Application for subdivision (Plat) on FORM S-3, including those submittal requirements. **24 copies** of the plat are required. The Variance and subdivision should be applied for simultaneously.
__ Letter briefly describing and explaining: the request, compliance with criteria in the Development Process Manual, and any improvements to be waived.
__ Notice on the proposed Plat that there are conditions to subsequent subdivision (refer to DPM)
__ Office of Community & Neighborhood Coordination inquiry response, notifying letter, certified mail receipts
__ Sign Posting Agreement
__ Fee (see schedule) Fee is for Variance. Plat fee is listed on FORM-S.
__ Any original and/or related file numbers are listed on the cover application

DRB Public hearings are approximately ONE MONTH after the filing deadline. Your attendance is required.

☐ **VACATION OF PUBLIC RIGHT-OF-WAY**
☐ **VACATION OF PUBLIC EASEMENT**

__ The complete document which created the public easement (folded to fit into an 8.5" by 14" pocket) **24** copies. (Not required for dedicated and City owned public right-of-way.)
__ Drawing showing the easement or right-of-way to be vacated, its relation to existing streets, etc. (folded to fit into an 8.5" by 14" pocket) **24** copies
__ Zone Atlas map with the entire property(ies) precisely and clearly outlined and crosshatched (to be photocopied)
__ Letter briefly describing, explaining, and justifying the request
__ Office of Community & Neighborhood Coordination inquiry response, notifying letter, certified mail receipts
__ Sign Posting Agreement
__ Fee (see schedule)
__ Any original and/or related file numbers are listed on the cover application

Unless the vacation is shown on a DRB approved plat recorded by the County Clerk within one year, it will expire.
DRB Public hearings are approximately ONE MONTH after the filing deadline. Your attendance is required.

☐ **SUBDIVISION DESIGN VARIANCE (VARIANCE FROM MINIMUM STANDARDS OF THE DEVELOPMENT PROCESS MANUAL)**
☐ **SIDEWALK DESIGN VARIANCE**
☒ **SIDEWALK WAIVER**

__ Scale drawing showing the proposed variance or waiver (folded to fit into an 8.5" by 14" pocket) **6** copies for unadvertised meetings. These actions are not approved through internal routing.
__ Zone Atlas map with the entire property(ies) precisely and clearly outlined and crosshatched (to be photocopied)
__ Letter briefly describing, explaining, and justifying the variance or waiver
__ Any original and/or related file numbers are listed on the cover application

DRB meetings are approximately 8 DAYS after the Tuesday noon filing deadline. Your attendance is required.

☒ **TEMPORARY DEFERRAL OF SIDEWALK CONSTRUCTION**
☐ **EXTENSION OF THE SIA FOR TEMPORARY DEFERRAL OF SIDEWALK CONSTRUCTION**

__ Drawing showing the sidewalks subject to the proposed deferral or extension (folded to fit into an 8.5" by 14" pocket) **6** copies for unadvertised meetings. These actions are not approved through internal routing.
__ Zone Atlas map with the entire property(ies) precisely and clearly outlined and crosshatched (to be photocopied)
__ Letter briefly describing, explaining, and justifying the deferral or extension
__ Any original and/or related file numbers are listed on the cover application

DRB meetings are approximately 8 DAYS after the Tuesday noon filing deadline. Your attendance is required.

☐ **VACATION OF PRIVATE EASEMENT**

__ The complete document which created the private easement (folded to fit into an 8.5" by 14" pocket) **6** copies for unadvertised meetings. These actions are not approved through internal routing.
__ Scale drawing showing the easement to be vacated, its relation to existing streets, etc. (folded to fit into an 8.5" by 14" pocket) **6** copies
__ Zone Atlas map with the entire property(ies) precisely and clearly outlined and crosshatched (to be photocopied)
__ Letter briefly describing, explaining, and justifying the vacation
__ Letter of authorization from the grantors and the beneficiaries
__ Fee (see schedule)
__ Any original and/or related file numbers are listed on the cover application

Unless the vacation is shown on a DRB approved plat recorded by the County Clerk within one year, it will expire.
DRB meetings are approximately 8 DAYS after the Tuesday noon filing deadline. Your attendance is required.

I, the applicant, acknowledge that any information required but not submitted with this application will likely result in deferral of actions.

Russ Huss
Applicant name (print)

8·10·06
Applicant signature / date

Form revised 4/03 and **October 2003**

☑ Checklists complete
☑ Fees collected
☑ Case #s assigned
☑ Related #s listed

Application case numbers
06DRB - - 01155
06DRB - SW - 01156
- -

8/11/06
Planner signature / date

Project # 1005070

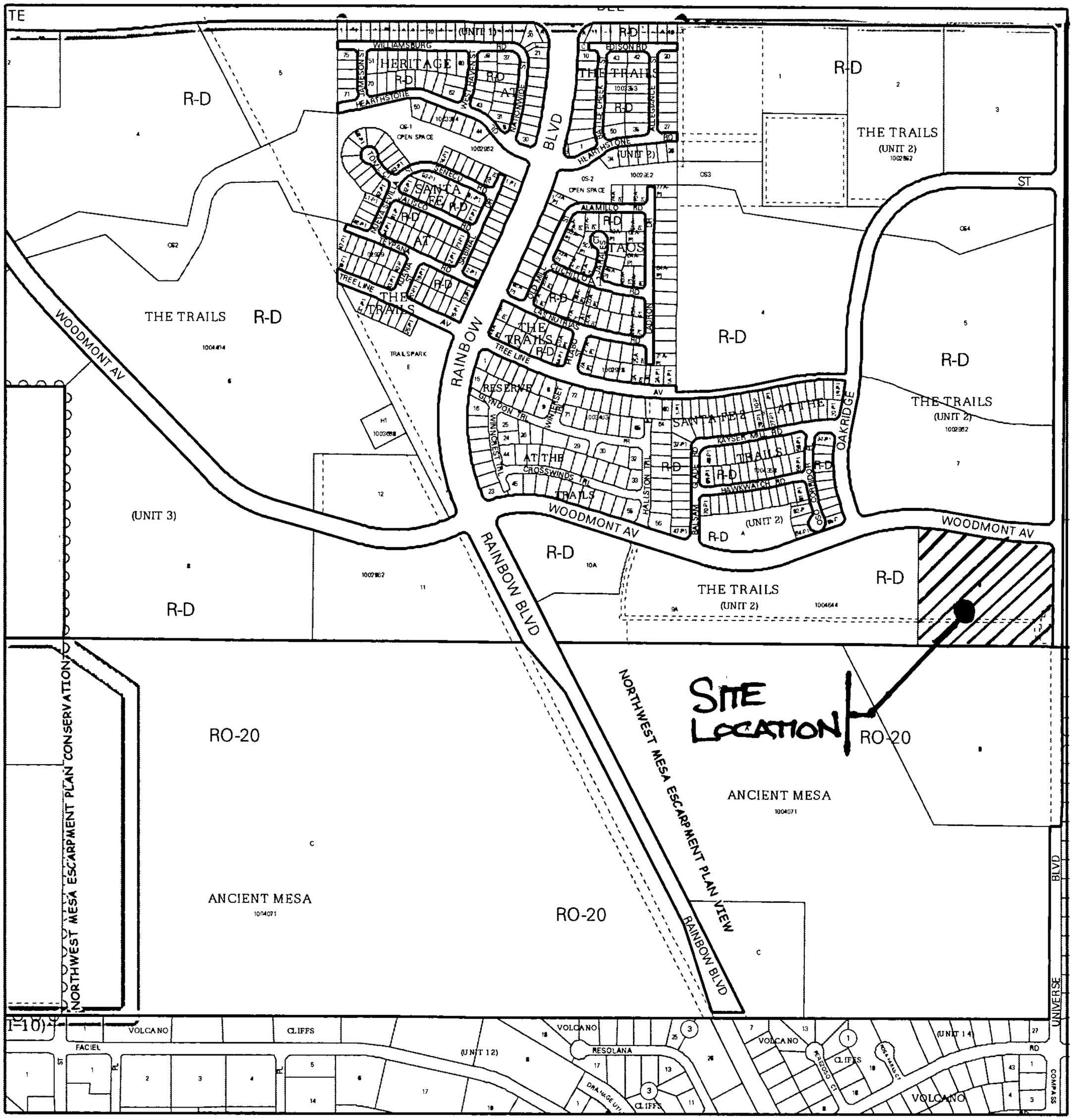

For more current information and more details visit http://www.cabq.gov/gis

Map amended through:

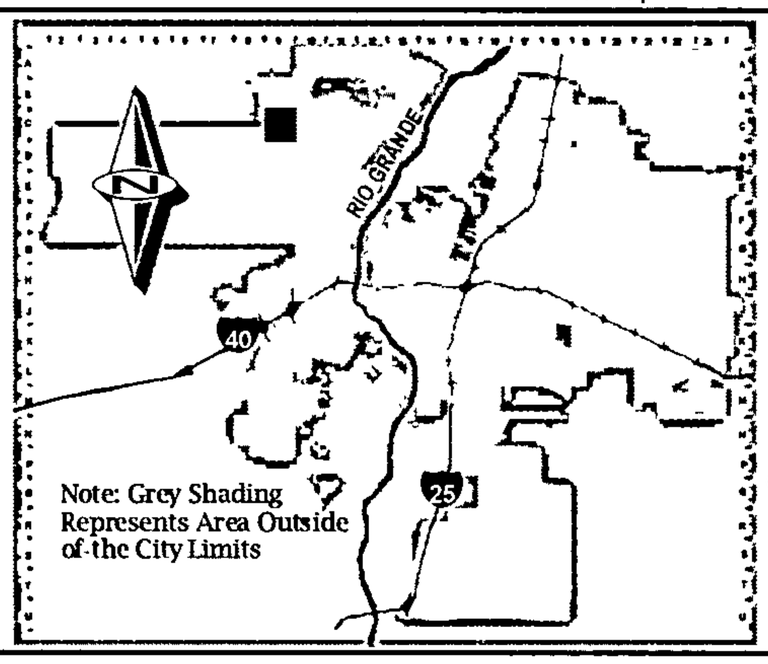

Zone Atlas Page:

C-09-Z

Selected Symbols

- SECTOR PLANS
- Design Overlay Zones
- City Historic Zones
- H-1 Buffer Zone
- Petroglyph Mon.
- Escarpment
- 2 Mile Airport Zone
- Airport Noise Contours
- Wall Overlay Zone

0 750 1,500 Feet

CITY OF ALBUQUERQUE

TRAFFIC IMPACT STUDY (TIS) / AIR QUALITY IMPACT ASSESSMENT (AQIA) FORM

APPLICANT: The Trails, LLC **DATE OF REQUEST:** 8 / 08 / 06 **ZONE ATLAS PAGE(S):** C9Z

CURRENT: **LEGAL DESCRIPTION:**

ZONING RD LOT OR TRACT # Tract 8 BLOCK # The Trails Unit II Bulk Land Plat

PARCEL SIZE (AC/SQ. FT.) 9.4 Ac SUBDIVISION NAME Taos 2

REQUESTED CITY ACTION(S):

ANNEXATION [ ] SECTOR PLAN [ ] SITE DEVELOPMENT PLAN:

COMP. PLAN [ ] ZONE CHANGE [ ] A) SUBDIVISION [X] BUILDING PERMIT [ ]

AMENDMENT [ ] CONDITIONAL USE [ ] B) BUILD'G PURPOSES [ ] ACCESS PERMIT [ ]

C) AMENDMENT [ ] OTHER [ ]

PROPOSED DEVELOPMENT: **GENERAL DESCRIPTION OF ACTION:** [1]

NO CONSTRUCTION/DEVELOPMENT [X] # OF UNITS: 64

NEW CONSTRUCTION [ ] BUILDING SIZE: _____(sq. ft.)

EXPANSION OF EXISTING DEVELOPMENT [ ]

NOTES: 1. Changes made to development proposals / assumptions, from the information provided above, may change the TIS or AQIA analysis requirements.

APPLICANT OR REPRESENTATIVE A. V. Lidha Reddy DATE 08/10/06

(TO BE SIGNED UPON COMPLETION OF PROCESSING BY TRAFFIC ENGINEER AND ENVIRONMENTAL HEALTH)

Planning Department, Development & Building Services Division, Transportation Development Section -
2ND Floor West, 600 2nd St. NW, Plaza del Sol Building, City, 87102, phone 924-3994

TRAFFIC IMPACT STUDY (TIS) REQUIRED: YES [ ] NO [X] BORDERLINE [ ]

THRESHOLDS MET? YES [X] NO [ ] MITIGATING REASONS FOR **NOT** REQUIRING TIS: PREVIOUSLY STUDIED: [X]

Notes: ***Black Mountain Ranch TIS has been done for The Trails.*** OFFSITE MITIGATION HAS BEEN ADDRESSED PER WRITTEN AGREEMENT BETWEEN THE DEVELOPER AND THE CITY.

If a TIS is required: a scoping meeting (as outlined in the development process manual) must be held to define the level of analysis needed and the parameters of the study. ***Any subsequent changes to the development proposal identified above may require an update or new TIS.***

Tony Tyd 8-10-06

TRAFFIC ENGINEER DATE

Air Quality Impact Analysis (AQIA) May Be Required:

Section 14-16-3-14 of the COA Comprehensive Zoning Code contains threshold requirements for air quality studies. Criteria and thresholds contained in the Zoning Code specify which land use or plan actions will require preparation of an **AQIA.** Please refer to this section in order to determine if your proposal merits study for air quality impacts. An **AQIA** is not required, if a **TIS** is not required by the City or an associated **TIS** shows all signalized intersections functioning at Level of Service (LOS) C or better. An **AQIA** will only be required for a Sector Development Plan or Sector Development Plan Amendment if it meets AQIA thresholds in the Zoning Code.

AIR QUALITY IMPACT ANALYSIS (AQIA) REQUIRED: YES [ ] NO [ ]

Contact an Air Quality Planner at 768-2660 to insure that input is received from the Air Quality Division during the scoping of the companion **TIS**. ***Any subsequent changes to the development proposal identified above may require an update or new AQIA.***

SRIDHAR ALUGUVELLI 08/10/2006

APPLICANT DATE

Required **TIS** and/or **AQIA** **must be completed prior to applying to the EPC.** Arrangements must be made prior to submittal if a variance to this procedure is requested and noted on this form, otherwise the application may not be accepted or deferred if the arrangements are not complied with.

TIS **-SUBMITTED** 7/16/03 Tony Tyd 8-10-06

-FINALIZED ___/___/___ TRAFFIC ENGINEER DATE

Revised June 27, 2005

FORM DRWS: DRAINAGE REPORT / WATER & SEWER AVAILABILITY

THIS FORM IS REQUIRED WITH THE DEVELOPMENT REVIEW BOARD APPLICATION FOR MAJOR SUBDIVISIONS AND SITE DEVELOPMENT PLANS.

PROJECT NAME Taos at The Trails Unit II (Tract 8 at The Trails U. II)

AGIS MAP # C-9-Z

LEGAL DESCRIPTION Tract 8 at The Trails Unit II Bulk Land Plat

✓ DRAINAGE REPORT

A drainage report, as per the Drainage Ordinance, was submitted to the City of Albuquerque Public Works Department, Hydrology Division (2nd floor Plaza del Sol) on _____ [date].

(WILSON & CO)
SRIDHAR ALUGUVELLI — 08/10/2006
Applicant / Agent — Date

Sandy Hurdlee — 08/10/06
Hydrology Division Representative — Date

N/A WATER AND SEWER AVAILABILITY STATEMENT

A Water and Sewer Availability Statement for this project was requested from the City of Albuquerque Utilities Development Division (2nd floor Plaza del Sol) on _____ [date].

(WILSON & CO)
SRIDHAR ALUGUVELLI — 08/10/2006
Applicant / Agent — Date

NMUI, Inc Jurisdiction

_____ — _____
Utilities Division Representative — Date

DRB # _____-_____

DRAINAGE AND TRANSPORTATION INFORMATION SHEET

(REV. 1/28/2003)

PROJECT TITLE: Taos at The Trails Unit II ZONE MAP/DRG. FILE#: C-9-Z

DRB#: _____ EPC#: _____ WORK ORDER #: _____

LEGAL DESCRIPTION: Tract 8 of The Trails Unit II bulk land plat

CITY ADDRESS: N/A.

ENGINEERING FIRM: Wilson & Company, Inc. CONTACT: Steve Salazar, PE
ADDRESS: 2600 The American Rd. SE, Suite 100 PHONE: (505) 898-8021
CITY, STATE: Rio Rancho, NM ZIP CODE: 87124

OWNER: LONGFORD AT THE TRAILS, LLC. CONTACT: Rick Beltramo
ADDRESS: 7007 Jefferson, Suite A PHONE: 761-9911
CITY, STATE: Albuquerque, NM ZIP CODE: 87109

ARCHITECT: N/A CONTACT: _____
ADDRESS: _____ PHONE: _____
CITY, STATE: _____ ZIP CODE: _____

SURVEYOR: SurvTek CONTACT: Russ Hugg
ADDRESS: 9384 Valley View Dr. NW Suite 100 PHONE: (505) 897-3366
CITY, STATE: Albuquerque, NM ZIP CODE: 87114

CONTRACTOR: N/A CONTACT: _____
ADDRESS: _____ PHONE: _____
CITY, STATE: _____ ZIP CODE: _____

CHECK TYPE OF SUBMITTAL:

X **DRAINAGE REPORT AND GRADING PLAN**
___ GRADING PLAN 1st SUBMITTAL, REQUIRES TCL OR EQUAL
___ CONCEPTUAL GRADING & DRAINAGE PLAN
X **GRADING PLAN**
___ EROSION CONTROL PLAN
___ ENGINEERS CERTIFICATION (HYDROLOGY)
___ CLOMR\LOMR
___ TRAFFIC CIRCULTAION LAYOUT (TCL)
___ ENGINEERS CERTIFICATION (TCL)
___ ENGINEERS CERTIFICATION (DRB, APPR. SITE PLAN)
___ OTHER

CHECK TYPE OF APPROVAL SOUGHT:

___ SIA / FINANCIAL GUARANTEE RELEASE
X **PRELIMINARY PLAT APPROVAL**
X **S. DEV. PLAN FOR SUB'D. APPROVAL**
___ S. DEV. PLAN FOR BLDG. PERMIT APPROVAL
___ SECTOR PLAN APPROVAL
___ FINAL PLAT APPROVAL
___ FOUNDATION PERMIT APPROVAL
___ BUILDING PERMIT APPROVAL
___ CERTIFICATION OF OCCUPANCY (PERM.)
___ CERTIFICATION OF OCCUPANCY (TEMP.)
X **GRADING PERMIT APPROVAL**
___ PAVING PERMIT APPROVAL
___ WORK ORDER APPROVAL
___ OTHER (SPECIFY)

WAS A PRE-DESIGN CONFERENCE ATTENDED:

_____ YES
X NO
_____ COPY PROVIDED

RECEIVED
AUG 10 2006
HYDROLOGY SECTION

Date Submitted: 08-10-06 By: Steve J. Salazar, PE

Requests for approvals of Site Development Plans and/or Subdivision Plats shall be accompanied by a drainage submittal. The particular nature, location and scope of the proposed development defines the degree of drainage detail. One or more of the following levels of submittal may be required based on the following:

1. **Conceptual Grading and Drainage Plan:** Required for approval of Site Development Plans greater than five
2. **Drainage Plans**: Required for building permits, grading permits, paving permits and site plans less than five (5)
3. **Drainage Report:** Required for subdivisions containing more than ten (10) lots or constituting five (5) acres or more.

SURV TEK, INC.
Consulting Surveyors
9384 Valley View Drive, NW Albuquerque, New Mexico 87114
Phone: 505-897-3366 Fax: 505-897-3377 E-mail: hugg@swcp.com

August 10, 2005

Albuquerque Development Review Board
PO Box 1293
Albuquerque, New Mexico 87103

Attention: Sheran Matson, Chair

RE: Preliminary Plat approval and Temporary Deferral of Sidewalk construction for Tract 8 at the Trails Unit 2 (To be known as Taos at the Trails Unit 2), City of Albuquerque, Bernalillo County, New Mexico. City Zone Atlas Page C-9-Z.

Dear Ms. Matson:

The owner of the above captioned property, The Trails, LLC, is hereby filing application with the City of Albuquerque Development Review Board for Preliminary Plat approval and Temporary Deferral of Sidewalk construction for Taos at the Trails Unit 2.

This plat will create 64 new lots and four (4) tracts, dedicate public street right of ways and grant the necessary public utility easements to serve said lots.

If you should have any questions regarding this request, please contact me at your convenience.

Sincerely,

Russ P. Hugg, PS
Surv-Tek, Inc.

August 10, 2006

Mr. Russ Hugg
Surv-Tek, Inc.
5643 Paradise Blvd. N.W.
Albuquerque, New Mexico 87114

Dear Russ:

By this letter, I hereby authorize you to act as agent on behalf of The Trails, LLC, for the purpose of replatting Tract 8, at the Trails Unit 2, City of Albuquerque, Bernalillo County, New Mexico.

Please call me if you have any further questions.

Sincerely,

By Kelly Calhoun 8/9/06
Kelly Calhoun, Vice President

The Trails, LLC
7301 Jefferson Blvd. NE
Albuquerque, New Mexico 87109

ALBUQUERQUE
Making History

City of Albuquerque

P.O. Box 1293, Albuquerque, NM 87103

PLEASE NOTE: The Neighborhood Association information listed in this letter is valid for one (1) month. If you haven't filed your application within one (1) month of the date of this letter - you will need to get an updated letter from our office. It is your responsibility to provide current information - outdated information may result in a deferral of your case.

August 9, 2006

Planning Department
One Stop Shop Division
Plaza Del Sol Building
600 Second St. NW
Second Floor (924-3860)

This letter will serve to notify you that on **August 9, 2006:**

CONTACT NAME: RUSS HUGG

COMPANY OR AGENCY: SURV TEK, INC.
9384 VALLEY VIEW DRIVE NW/87114
PHONE: 505-897-3366/FAX: 897-3377

contacted the Office of Neighborhood Coordination requesting the contact names for any Recognized Neighborhood Associations affected by their request concerning a Zoning Action or Site Development Plan, etc. at **TRACT 8, TRAILS UNIT 2** zone map **C-9.**

Our records indicate that as of August 9, 2006, there were no Recognized Neighborhood Associations in this area.

If you have any questions about the information provided, please contact me at (505) 924-3902 or via an e-mail message at swinklepleck@cabq.gov or by fax at (505) 924-3913.

Sincerely,

Stephani I. Winklepleck

Stephani I. Winklepleck
Neighborhood Program Coordinator
OFFICE OF NEIGHBORHOOD COORDINATION
PLANNING DEPARTMENT

planningnrnaform(10/08/05)

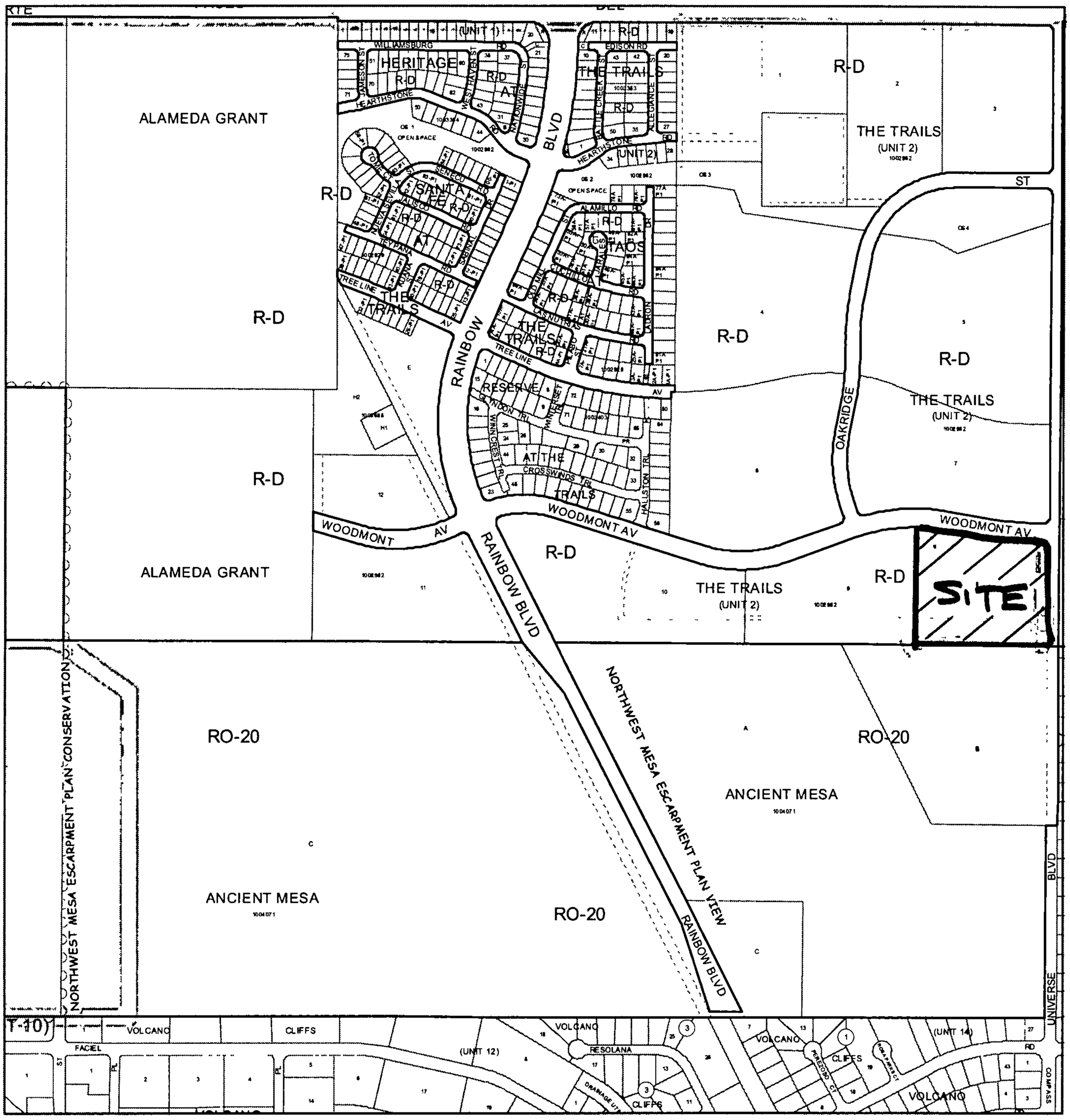

For more current information and more details visit: http://www.cabq.gov/gis

Albuquerque Geographic Information System

Map amended through: 3/14/2006

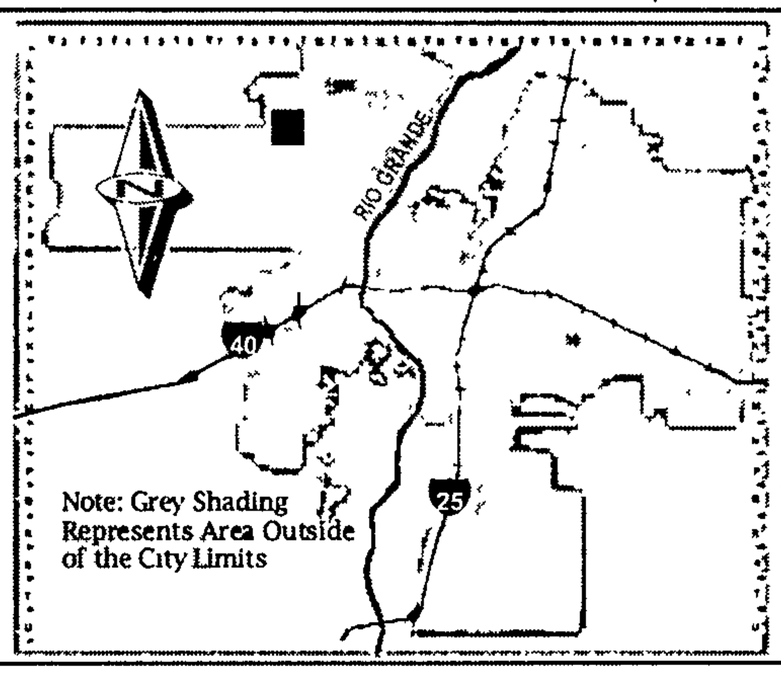

Zone Atlas Page:

C-09-Z

Selected Symbols

- SECTOR PLANS
- Design Overlay Zones
- City Historic Zones
- H-1 Buffer Zone
- Petroglyph Mon.
- Escarpment
- 2 Mile Airport Zone
- Airport Noise Contours
- Wall Overlay Zone

0 750 1,500 Feet

WILSON
&COMPANY

2600 American Rd. SE, Suite 100
Rio Rancho, NM 87124
505-898-8021
505-898-8501 Fax

Albuquerque
Arlington
Colorado Springs
Denver
El Paso
Fort Worth
Houston
Kansas City
Las Cruces
Lenexa
Los Angeles
Omaha
Phoenix
Rio Rancho
Salina
San Bernardino

10 August 2006

Planning Department
City of Albuquerque
Plaza del Sol – 2nd Floor West
600 2nd Street N.W.
Albuquerque, NM

ATTN: Claire Senova, DRB Board Secretary

RE: Santa Fe 3 at The Trails Unit II, Sidewalk Waiver

Dear Ms. Senova:

The owner, The Trails LLC., of the property described above requests a sidewalk waiver for the sidewalks along the stub streets as shown on the exhibit, per the Albuquerque Code of Ordinances. Enclosed is the zone atlas location map and an exhibit of the sidewalk to be waived.

Sincerely,

Steve J. Salazar, P.E.
Project Manager
Email: sjsalazar@wilsonco.com

sjs
Enclosure

WILSON & COMPANY

2600 American Rd. SE, Suite 100
Rio Rancho, NM 87124
505-898-8021
505-898-8501 Fax

Albuquerque
Arlington
Colorado Springs
Denver
El Paso
Fort Worth
Houston
Kansas City
Las Cruces
Lenexa
Los Angeles
Omaha
Phoenix
Rio Rancho
Salina
San Bernardino

10 August 2006

Planning Department
City of Albuquerque
Plaza del Sol – 2nd Floor West
600 2nd Street N.W.
Albuquerque, NM

ATTN: Claire Senova, DRB Board Secretary

RE: Taos at The Trails Unit II (Tract 8 at Trails Unit II), Sidewalk Deferral

Dear Ms. Senova:

The owner, Longford at the Trails, LLC., of the property described above requests a temporary deferral of sidewalk construction per the Albuquerque Code of Ordinances. The sidewalk adjacent to individual lots will be constructed with the construction of each home. Enclosed is the zone atlas location map and an exhibit of the sidewalk to be deferred.

The sidewalk construction deferral is requested for four (4) years.

Sincerely,

Steve J. Salazar, P.E.
Project Manager
Email: sjsalazar@wilsonco.com

sjs
Enclosure

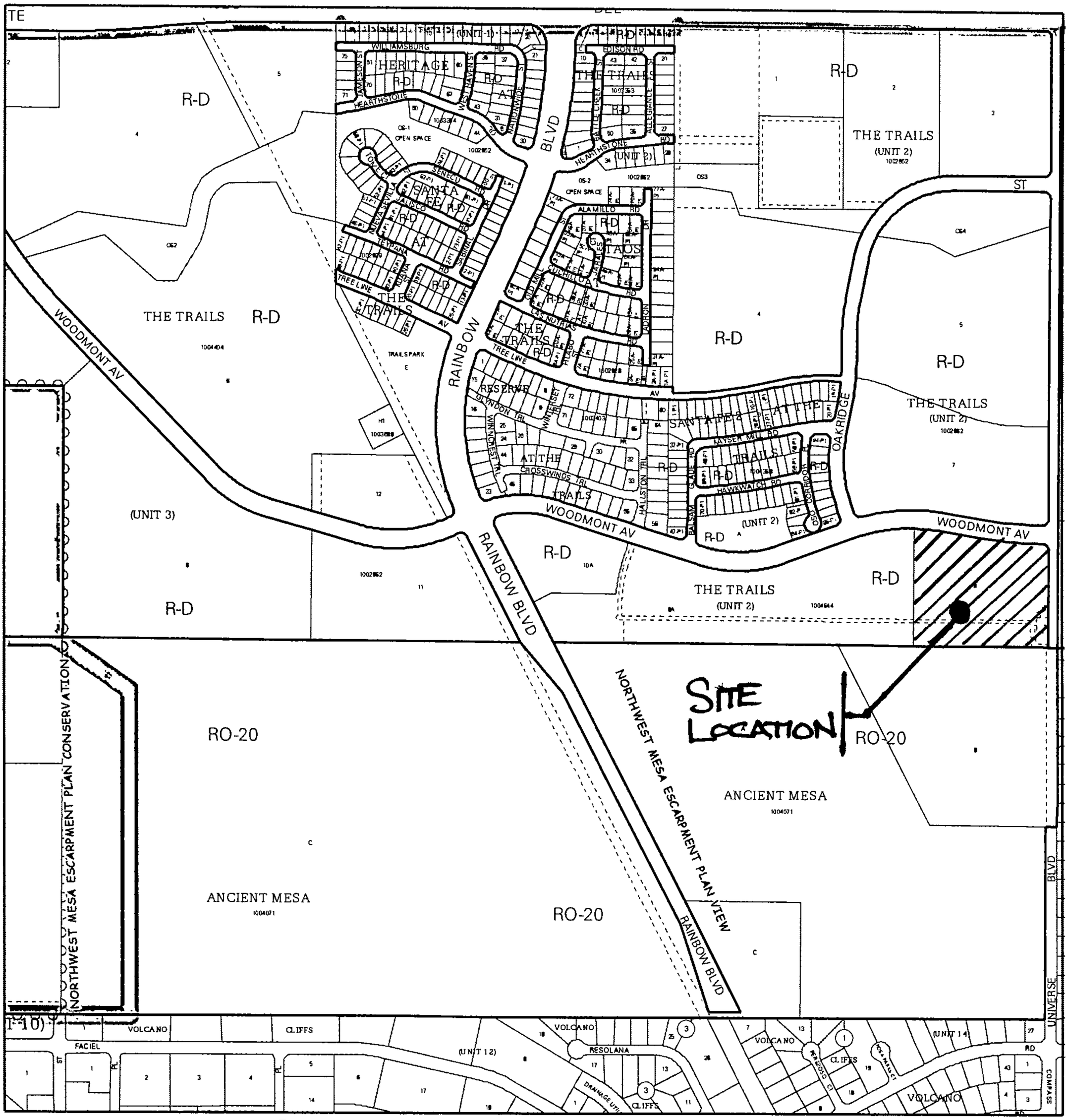

For more current information and more details visit. http //www.cabq gov/gis

Albuquerque Geographic Information System

Map amended through:

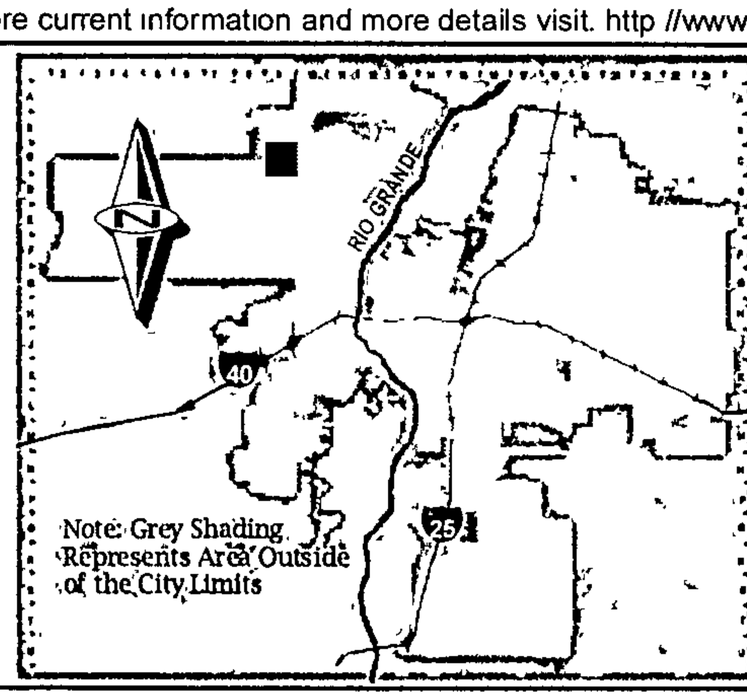

Zone Atlas Page:

C-09-Z

Selected Symbols

- SECTOR PLANS
- Design Overlay Zones
- City Historic Zones
- H-1 Buffer Zone
- Petroglyph Mon.
- Escarpment
- 2 Mile Airport Zone
- Airport Noise Contours
- Wall Overlay Zone

0 750 1,500 Feet

ONE STOP SHOP
CITY OF ALBUQUERQUE PLANNING DEPARTMENT
Development & Building Services

PAID RECEIPT

APPLICANT NAME LONGFORD AT THE TRAILS

AGENT WILSON & COMPANY INC

ADDRESS 2600 THE AMERICAN RD SE STE 100

PROJECT & APP #

PROJECT NAME TRACT 8 TAOS A.I. THE TRAILS UNIT 11

$ _____ 441032/3424000 Conflict Management Fee

$ _____ 441006/4983000 DRB Actions

$ _____ 441006/4971000 EPC/AA/LUCC Actions & All Appeals

$ _____ 441018/4971000 Public Notification

$ 730.00 441006/4983000 DRAINAGE PLAN REVIEW OR TRAFFIC IMPACT STUDY***
( )Major/Minor Subdivision ( )Site Development Plan ( )Bldg Permit
( ) Letter of Map Revision ( )Conditional Letter of Map Revision
( ) Traffic Impact Study

$ 730.00 TOTAL AMOUNT DUE

****NOTE: If a subsequent submittal is required, bring a copy of this paid receipt with you to avoid an additional charge.*

SECURITY WARNING: THE FACE OF THIS DOCUMENT FEATURES A COLORED BACKGROUND AND MICROPRINT BORDERS - THE REVERSE SIDE FEATURES ARTIFICIAL WATERMARKS

Trails - Taos Series 1 (Tract 8)
Albuquerque, NM

Bank of America, N.A.
Albuquerque, NM

94-72
1224

Date
Aug 9, 2006

Check Number
61-00000005

Void after 90 days

Pay Seven Hundred Thirty Dollars 00 Cents *

Amount
$730.00

To The Order Of
City Of Albuquerque
P.O. Box 1313
Albuquerque, NM 87103

PAYABLE IN US DOLLARS

⑈00000005⑈ ⑆122400724⑆ 004964928237⑈

$730.00
CHANGE $0.00

Thank You

ONE STOP SHOP
CITY OF ALBUQUERQUE PLANNING DEPARTMENT
Development & Building Services

PAID RECEIPT

APPLICANT NAME THE TRAILS LLC

AGENT SURV - TEK

ADDRESS

PROJECT & APP # 1005070 / 06DRB - 01154

PROJECT NAME TAOS @ THE TRAILS UNIT 2

$ 20.00 441032/3424000 **Conflict Management Fee**

$ 1620.00 441006/4983000 **DRB Actions**

$ _____ 441006/4971000 **EPC/AA/LUCC Actions & All Appeals**

$ 75.00 441018/4971000 **Public Notification**

$ _____ 441006/4983000 **DRAINAGE PLAN REVIEW OR TRAFFIC IMPACT STUDY*****
( )Major/Minor Subdivision ( )Site Development Plan ( )Bldg Permit
( ) Letter of Map Revision ( )Conditional Letter of Map Revision
( ) Traffic Impact Study

$ 1715.00 **TOTAL AMOUNT DUE**

City Of Albuquerque
Treasury Division
8/11/2006 10:15AM LOC: ANNX
RECEIPT# 00062939 WS# 008 TRANS# 0021
Account 441018 Fund 0110
Activity 4971000 TRSLJS
Trans Amt $1,715.00
J24 Misc $75.00 $1,715.00
CK $0.00
CHANGE
Thank You

****NOTE: If a subsequent submittal is required, bring a copy of this paid receipt with you to avoid an* **additional charge.**

THIS DOCUMENT HAS AN ARTIFICIAL WATERMARK IN PAPER. SEE BACK SIDE FOR OTHER SECURITY FEATURES

SURV-TEK, Inc.
Consulting Surveyors
9384 Valley View Drive Albuquerque, New Mexico 87114
Phone: 505-897-3365 Fax: 505-897-3377

BANK OF AMERICA
ACH R/T 107000327
95-32 / 1070

053140

PAY TO THE ORDER OF City Of Albuquerque $ 1715.00

one thousand seven hundred and fifteen dollars 00/100 DOLLARS

City Of Albuquerque
Treasury Division
8/11/2006 10:15AM LOC: ANNX
RECEIPT# 00062939 WS# 008 TRANS# 0021
Account 441032 Fund 0110
Activity 3424000 TRSLJS
Trans Amt $1,715.00
J24 Misc $20.00
Thank You

AUTHORIZED SIGNATURE

MEMO

⑈053140⑈ ⑆107000327⑆ 0042755936 49⑈

MP

SIGN POSTING AGREEMENT

REQUIREMENTS

POSTING SIGNS ANNOUNCING PUBLIC HEARINGS

All persons making application to the City under the requirements and procedures established by the City Zoning Code or Subdivision Ordinance are responsible for the posting and maintaining of one or more signs on the property which the application describes. Vacations of public rights-of-way (if the way has been in use) also require signs. Waterproof signs are provided at the time of application. If the application is mailed, you must still stop at the Development Services Front Counter to pick up the sign.

The applicant is responsible for ensuring that the signs remain posted throughout the 15-day period prior to public hearing. Failure to maintain the signs during this entire period may be cause for deferral or denial of the application. Replacement signs for those lost or damaged are available from the Development Services Front Counter at a charge of $3.75 each.

1. LOCATION

   A. The sign shall be conspicuously located. It shall be located within twenty feet of the public sidewalk (or edge of public street). Staff may indicate a specific location.
   B. The face of the sign shall be parallel to the street, and the bottom of the sign shall be at least two feet from the ground.
   C. No barrier shall prevent a person from coming within five feet of the sign to read it.

2. NUMBER

   A. One sign shall be posted on each paved street frontage. Signs may be required on unpaved street frontages.
   B. If the land does not abut a public street, then, in addition to a sign placed on the property, a sign shall be placed on and at the edge of the public right-of-way of the nearest paved City street. Such a sign must direct readers toward the subject property by an arrow and an indication of distance.

3. PHYSICAL POSTING

   A. A heavy stake with two crossbars or a full plywood backing works best to keep the sign in place, especially during high winds.
   B. Large headed nails or staples are best for attaching signs to a post or backing; the sign tears out less easily.

4. TIME

Signs must be posted from 8-22-06 To 9-6-06

5. REMOVAL

   A. The sign is not to be removed before the initial hearing on the request.
   B. The sign should be removed within five (5) days after the initial hearing.

I have read this sheet and discussed it with the Development Services Front Counter Staff. I understand (A) my obligation to keep the sign(s) posted for (15) days and (B) where the sign(s) are to be located. I am being given a copy of this sheet.

Dan F. Mayer — (Applicant or Agent) 8-11-06 (Date)

I issued 1 signs for this application, 8/11/06 (Date) Kim Sims (Staff Member)

DRB PROJECT NUMBER: 1005070

Rev. 1/11/05

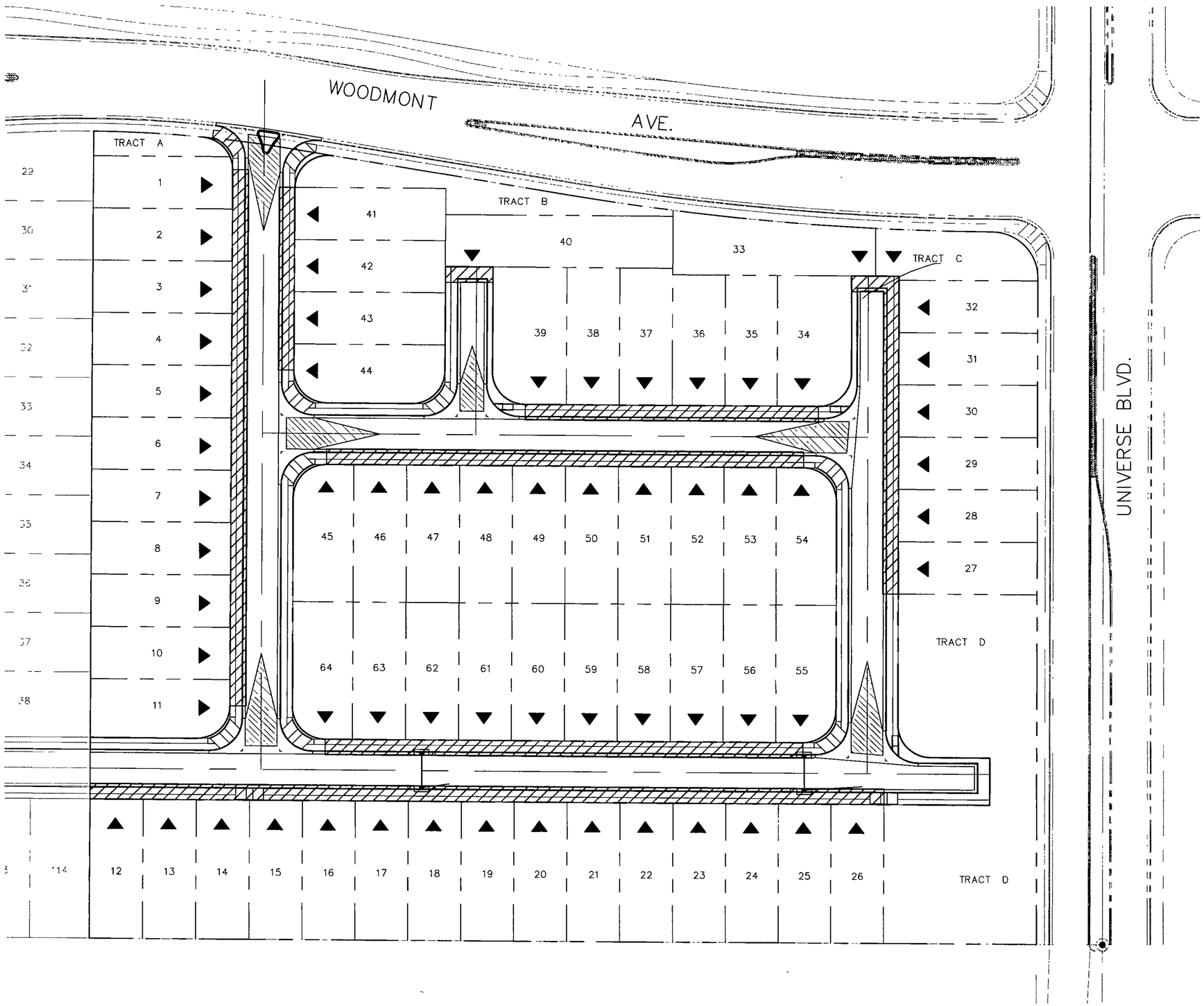

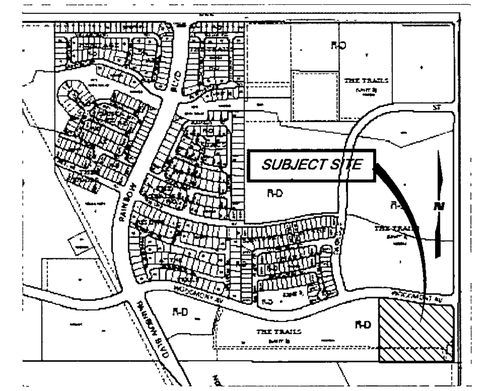

VICINITY MAP
ZONE ATLAS PAGE
C-9-Z

SIDEWALK TO BE DEFERRED

DRIVEWAY LOCATION

N

NTS

CITY
OF
ALBUQUERQUE

TRACT 8 "TAOS"
SIDEWALK DEFERRAL

Design Review Committee	City Engineer Approval	Last Design Update	Mo./Day/Yr	Mo./Day/Yr.

D.R.B. Project No.	Zone Map No.	Sheet	Of
	C-9-Z	1	1

WILSON & COMPANY

T:\Projects\0660000200\CADD\SHEETS\Exhibits\SIDEWALK-DEF.dwg 8/9/2006 8:58:02 AM MDT

WOODMONT AVE.

UNIVERSE BLVD.

TRACT A

TRACT B

TRACT C

TRACT D

TRACT D

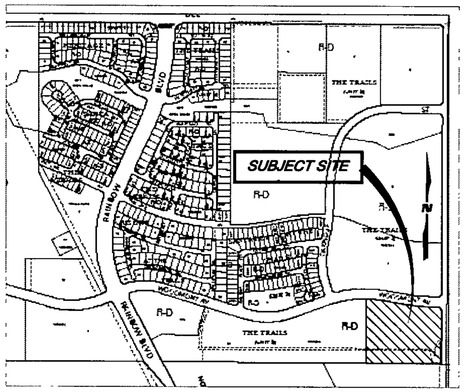

VICINITY MAP
ZONE ATLAS PAGE
C-9-Z

SIDEWALK TO BE WAIVER

DRIVEWAY LOCATION

N

NTS

CITY
OF
ALBUQUERQUE

TRACT 8 "TAOS"
SIDEWALK WAIVER

Design Review Committee	City Engineer Approval	Last Design Update	Mo./Day/Yr.	Mo./Day/Yr.

D.R.B Project No.	Zone Map No.	Sheet	Of
	C-9-Z	1	1

WILSON & COMPANY

T:\Projects\0660000200\CADD\SHEETS\Exhibits\SIDEWALK-DEF.dwg 8/9/2006 8:58:02 AM MDT