

#14



# DRB CASE ACTION LOG (PREL & FINAL PLAT)

REVISED 9/28/05

This sheet must accompany your plat or site plan to obtain delegated signatures. Return sheet with site plan/plat once comments are addressed.

DRB Application No.: 06DRB-01391(P&F)  
Project Name RICE DURANES ADDITION #1  
Agent: Surveys Southwest

Project # 1005167  
Phone No.: 998-0303

Your request for (SDP for SUB), (SDP for BP), (FINAL PLATS), (MASTER DEVELOP. PLAN), was approved on 10/4/06 by the DRB with delegation of signature(s) to the following departments.  
**OUTSTANDING SIGNATURES COMMENTS TO BE ADDRESSED**

TRANSPORTATION: \_\_\_\_\_  
\_\_\_\_\_  
\_\_\_\_\_  
\_\_\_\_\_

UTILITIES: open new water/sewer account @ town  
contract, also get tapping permits for new  
service connections

CITY ENGINEER / AMAFCA: \_\_\_\_\_  
\_\_\_\_\_  
\_\_\_\_\_

PARKS / CIP: \_\_\_\_\_  
\_\_\_\_\_  
\_\_\_\_\_

PLANNING (Last to sign): \_\_\_\_\_  
\_\_\_\_\_  
\_\_\_\_\_

- Planning must record this plat. Please submit the following items:**
  - The original plat and a mylar copy for the County Clerk.
  - Tax certificate from the County Treasurer.
  - Recording fee (checks payable to the County Clerk). RECORDED DATE: \_\_\_\_\_
  - Tax printout from the County Assessor.
- 3 copies of the approved site plan. Include all pages.**
- County Treasurer's signature must be obtained prior to the recording of the plat with the County Clerk.**
- Property Management's signature must be obtained prior to Planning Department's signature.**
- AGIS DXF File approval required.**
- Copy of recorded plat for Planning.**

~~OK~~ OK

Project Number 1005167



2. **Project # 1005029**  
06DRB-01234 Major-Preliminary Plat Approval  
06DRB-01235 Major-Vacation of Public Easements  
06DRB-01236 Minor-Temp Defer SDWK

06DRB-01398 Minor-Subd Design (DPM) Variance

ADVANCED ENGINEERING agent(s) for WESTLAND DEVELOPMENT request(s) the above action(s) for all or a portion of Tract(s) B & J, THE CROSSING and Tract(s) R, STORMCLOUD SUBDIVISION, UNITS 3 & 4 (to be known as **STORMCLOUD SUBDIVISION UNITS 4 & 5**) zoned SU-2 for R-LT, located on TIERRA PINTADA BLVD NW west of UNSER BLVD NW and LADERA NW containing approximately 55 acre(s). [REF: 06DRB-01045] *[Deferred from 9/20/06 & 10/4/06]* (H-9) **DEFERRED AT THE AGENT'S REQUEST TO 10/11/06.**

ADVANCED ENGINEERING agent(s) for WESTLAND DEVELOPMENT request(s) the above action(s) for all or a portion of Tract(s) B & J, THE CROSSING and Tract(s) R, STORMCLOUD SUBDIVISION, UNITS 3 & 4 (to be known as **STORMCLOUD SUBDIVISION UNITS 4 & 5**) zoned SU-2 for R-LT, located on TIERRA PINTADA BLVD NW west of UNSER BLVD NW and LADERA NW containing approximately 55 acre(s). [REF: 06DRB-01045] *[Deferred from 10/4/06]* (H-9) **DEFERRED AT THE AGENT'S REQUEST TO 10/11/06.**

3. **Project # 1004091**  
06DRB-00942 Major-Preliminary Plat approval  
06DRB-00943 Minor- Temp Deferral of Sidewalk

RIO GRANDE ENGINEERING agent(s) for IRVING PARTNERS LLC request(s) the above action(s) for all or a portion of Unplatted Lands of Amalgamated Partners (to be known as **DESERT GARDEN ESTATES SUBDIVISION**), zoned RLT, located on IRVING BLVD NW between RAINBOW RD NW and PASEO DEL OESTE NW containing approximately 12 acre(s). *[Deferred from 7/26/06 & 8/2/06 & 8/9/06 & 8/16/06 & 8/23/06 & 9/20/06]* (A-9) **WITH THE SIGNING OF THE INFRASTRUCTURE LIST DATED 10/4/06 AND APPROVAL OF THE GRADING PLAN ENGINEER STAMP DATED 9/28/06 THE PRELIMINARY PLAT WAS APPROVED WITH CONDITIONS OF FINAL PLAT: TRACT A MUST HAVE LEGAL ACCESS. P-1 LOT DESIGNATIONS, MAINTENANCE AND BENEFICIARIES OF ALL EASEMENTS, PUBLIC WATER AND SEWER EASEMENTS SHALL BE DEDICATED TO THE CITY OF ALBUQUERQUE, IF THE FINAL PLAT IS APPROVED AFTER OCTOBER 31, 2006, THE SUBDIVIDER MUST COMPLY WITH CITY COUNCIL RESOLUTION R-06-74 REGARDING PRE-DEVELOPMENT FACILITY FEE AGREEMENTS WITH THE ALBUQUERQUE PUBLIC SCHOOLS (APS).**

4. **Project # 1005031**  
06DRB-01077 Major-Vacation of Public Easements

06DRB-01017 Major-Preliminary Plat Approval  
06DRB-01018 Minor-Temp Defer SDWK

06DRB-01282 Minor-Subd Design (DPM) Variance

SURV-TEK agent(s) for THE TRAILS LLC request(s) the above action(s) for all or a portion of Tract(s) 9-A, THE TRAILS, UNIT 2 (to be known as **SANTA FE 3 @ THE TRAILS, UNIT 2**) zoned R-D, located on WOODMONT AVE NW, between RAINBOW BLVD NW and UNIVERSE BLVD NW containing approximately 20 acre(s). [REF: 06DRB-01017, 06DRB-01018] *[Deferred from 8/23/06 & 9/13/06 & 9/27/06 & 10/4/06]* (C-9) **DEFERRED AT THE AGENT'S REQUEST TO 10/25/06.**

SURV TEK & WILSON & COMPANY agent(s) for THE TRAILS LLC request(s) the above action(s) for all or a portion of Tract(s) 9-A, THE TRAILS UNIT 2 (to be known as **SANTA FE 3 @ THE TRAILS, UNIT 2**) zoned R-D residential and related uses zone, developing area, located on WOODMONT AVE NW, between RAINBOW BLVD NW and UNIVERSE BLVD NW containing approximately 20 acre(s). (Listed as Project 1004644 in error) *[Deferred from 8/9/06 & 8/23/06 & 9/13/06 & 9/27/06 & 10/4/06]* (C-9) **DEFERRED AT THE AGENT'S REQUEST TO 10/25/06.**

WILSON AND COMPANY agent(s) for THE TRAILS LLC request(s) the above action(s) for all or a portion of Tract(s) 9A, THE TRAILS UNIT 2 (to be known as **SANTA FE 3 @ THE TRAILS, UNIT 2**) zoned R-D residential and related uses zone, developing area, located on WOODMONT AVE NW, between RAINBOW BLVD NW and UNIVERSE BLVD NW containing approximately 20 acre(s). [REF: 06DRB-01017, 06DRB-01018, DRB-01077] *Deferred from 9/13/06 & 9/27/06 & 10/4/06]* (C-9) **DEFERRED AT THE AGENT'S REQUEST TO 10/25/06.**

5. **Project # 1004428**  
06DRB-01121 Major-Vacation of Public Easements  
06DRB-01119 Major-Preliminary Plat Approval  
06DRB-01122 Minor-Temp Defer SDWK

MARK GOODWIN & ASSOCIATES agent(s) for ALBUQUERQUE RIO BRAVO PARTNERS LLC request(s) the above action(s) for all or a portion of Tract(s) RR-3A, RR-3B, RR-3C, RR-3D and RR-3E, TOWN OF ATRISCO GRANT (to be known as **CEJA VISTA**) zoned SU-1, C-1, R-LT, located on DENNIS CHAVEZ BLVD SW, between MEADE AVE SE and 118<sup>TH</sup> ST SW containing approximately 99 acre(s). [REF: 05DRB-01460, 05DRB-01461] *[Deferred from 8/30/06 & 9/27/06 & 10/4/06]* (P-9) **DEFERRED AT THE AGENT'S REQUEST TO 10/18/06.**

**SITE DEVELOPMENT PLANS (EPC FINAL SIGN-OFF) AMENDED PLANS AND MASTER DEVELOPMENT PLANS (CITY COUNCIL FINAL SIGN-OFF)**

**NOTE: IF THE APPLICANT/AGENT IS NOT PRESENT WHEN THEIR REQUEST IS CALLED, THEN THE REQUEST MAY BE INDEFINITELY DEFERRED ON A NO SHOW.**

**6. Project # 1004167**

06DRB-01367 Minor-SiteDev Plan  
Subd/EPC

CONSENSUS PLANNING agent(s) for LA ORILLA GROUP request(s) the above action(s) for all or a portion of Lot(s) 1-10, **BOSQUE PLAZA**, zoned C-1 (SC) located on COORS BLVD NW, between LA ORILLA RD NW and MONTANO PLAZA NW containing approximately 12 acre(s). [REF: 06EPC-01357, 06EPC-01358] [**Catalina Lehner, EPC Case Planner**] [*Deferred from 9/27/06*](E-12) **THE SITE PLAN FOR SUBDIVISION WAS APPROVED WITH FINAL SIGN OFF DELEGATED TO PLANNING FOR 3 COPIES OF THE SITE PLAN.**

06DRB-01357 Minor-Prelim&Final Plat  
Approval

06DRB-01358 Minor-Vacation of Private  
Easements

SURV-TEK INC agent(s) for LA ORILLA GROUP, JIM & CHRISTEN SHULL request(s) the above action(s) for all or a portion of Lot(s) 7, 8 & 10-B, **BOSQUE PLAZA**, zoned C-1 (SC) neighborhood commercial zone, located on COORS BLVD NW, between LA ORILLA RD NW and MONTANO PLAZA NW containing approximately 3 acre(s). [REF: 05DRB-00821, 05DRB-01042, 06DRB-01367] [*Deferred from 9/27/06*] (E-12) **THE PRELIMINARY AND FINAL PLAT WAS APPROVED WITH FINAL SIGN OFF DELEGATED TO PLANNING TO RECORD. THE VACATION WAS APPROVED AS SHOWN ON EXHIBIT B IN THE PLANNING FILE.**

**7. Project # 1002580**

06DRB-01370 Minor-Amnd SiteDev Plan  
BldPermit

DAVID GREEN agent(s) for DUSTYN LADEWIG request(s) the above action(s) for all or a portion of Lot(s) 29 & 30, Block(s) 5 (to be known as **TRACT A, NORTH ALBUQUERQUE ACRES**) zoned IP, located on SAN DIEGO ST NE NE, between SAN MATEO ST NE and PAN AMERICAN FRWY NE containing approximately 2 acre(s). [REF: 03DRB-00566] [*Deferred from 9/27/06 & 10/4/06*] (B-18) **DEFERRED AT THE AGENT'S REQUEST TO 10/11/06.**

8. **Project # 1004644**  
06DRB-01189 Minor-SiteDev Plan  
Subd/EPC

CONSENSUS PLANNING INC agent(s) for THE TRAILS LLC request(s) the above action(s) for all or a portion of, THE TRAILS, UNIT 2, SANTA FE 3, (to be known as **THE TRAILS, UNIT 9A**) zoned R-D, located on WOODMONT AVE NW, between RAINBOW BLVD NW and UNIVERSE BLVD NW containing approximately 20 acre(s). [Deferred from 8/23/06 & 9/13/06 & 9/27/06 & 10/4/06] (C-9) **DEFERRED AT THE AGENT'S REQUEST TO 10/25/06.**

### **MINOR PLATS, FINAL (MAJOR) PLATS, AMENDED PLATS AND PLANS**

9. **Project # 1005106**  
06DRB-01392 Minor-Sidewalk Waiver

LORETTA NARANJO LOPEZ agent(s) for MARY LOU NARANJO request(s) the above action(s) for all or a portion of Lot(s) B, SORIDA ADDITION, **LANDS OF ARTHUR NARANJO**, zoned RA-2 residential and agricultural zone, located on DURANES RD NW, between LOS LUCERO RD NW and GUADALUPE TR NW containing approximately 2 acre(s). [REF: 06DRB-01251] [Deferred from 10/4/06] (H-12) **DEFERRED AT THE AGENT'S REQUEST TO 10/11/06.**

10. **Project # 1003886**  
06DRB-01387 Minor-Final Plat Approval

MARK GOODWIN & ASSOCIATES PA agent(s) for HOMESITE FIVE LTD request(s) the above action(s) for all or a portion of Tract(s) C & 42, MESA VILLAGE (to be known as **SILVER LEAF SUBDIVISION**) zoned R-3 residential zone, located on LOMAS BLVD NE, between SELLARS DR NE and EASTERDAY DR NE containing approximately 52 acre(s). [REF: 06DRB-00861] (J-20) **THE FINAL PLAT WAS APPROVED WITH FINAL SIGN OFF DELEGATED TO PLANNING FOR REAL PROPERTY SIGNATURE, TO CHANGE THE PUBLIC WATER AND SEWER EASEMENTS TO CITY OF ALBUQUERQUE DEDICATION AND TO RECORD THE PLAT.**

11. **Project # 1004940**  
06DRB-00794 Minor- Final Plat Approval

ISAACSON & ARFMAN PA agent(s) for SIGNATURE J HOMES INC request(s) the above action(s) for all or a portion of Tract(s) A, Lot(s) 30, 31 & 32 (to be known as **CHAMISA ENCANTADA**) zoned R-D residential and related uses zone, developing area, located on GRAYSON RD NW, between DUSKFIRE DR NW and TARRINGTON DR NW containing approximately 1 acre(s). [*Was Indef deferred from 6/14/06, was Indef deferred from 7/19/06*] (J-10) **THE FINAL PLAT WAS APPROVED WITH FINAL SIGN OFF DELEGATED TO CITY ENGINEER FOR OPEN SPACE NOTE, CERTIFICATION OF GRADING PLAN, GREEN TAGS FOR SIDEWALK AND TO PLANNING TO RECORD.**

12. **Project # 1004465**  
06DRB-01397 Minor-Prelim&Final Plat Approval

GARCIA/KRAEMER & ASSOCIATES agent(s) for AMY HENKEL request(s) the above action(s) for all or a portion of Lot(s) 9, **MAJOR ACRES**, zoned R-1, located on MAJOR AVE NW, between 12<sup>TH</sup> ST NW and 10<sup>TH</sup> ST NW containing approximately 1 acre(s). [REF: 05DRB-01541] (G-14) **THE PRELIMINARY AND FINAL PLAT WAS APPROVED WITH FINAL SIGN OFF DELEGATED TO PLANNING TO RECORD.**

13. **Project # 1001182**  
06DRB-01388 Minor-Prelim&Final Plat Approval

RIO GRANDE ENGINEERING agent(s) for FULLER HOMES OF NM request(s) the above action(s) for all or a portion of Lot(s) 29 & 30, (to be known as **LOTS 29-A P-1 & 30-A P-1, BLUEWATER POINTE SUBDIVISION**), zoned RD-RLT, located on BLUEWATER RD NW, between EL SHADDAI ST NW and KETCH DR NW containing approximately 1 acre(s). [REF: 05DRB-01069] (K-9) **THE PRELIMINARY AND FINAL PLAT WAS APPROVED WITH FINAL SIGN OFF DELEGATED TO PLANNING TO RECORD.**

14. **Project # 1005167**  
06DRB-01391 Minor-Prelim&Final Plat  
Approval

SURVEYS SOUTHWEST agent(s) for ELFEGO & DELORES VALDEZ request(s) the above action(s) for all or a portion of Lot(s) 15, **RICE DURANES ADDITION #1**, zoned R-2, located on DURANES RD NW, between RICE AVE NW and RIO GRANDE BLVD NW containing approximately 1 acre(s). [REF: DRB-94-113] (H-13) **THE PRELIMINARY AND FINAL PLAT WAS APPROVED WITH FINAL SIGN OFF DELEGATED TO UTILITIES DEVELOPMENT TO WORK ON WATER AND SEWER ACCOUNT ISSUES.**

15. **Project # 1005064**  
06DRB-01390 Minor-Prelim&Final Plat  
Approval

ALPHA PROFESSIONAL SURVEYING agent(s) for STEVEN RESTAINO request(s) the above action(s) for all or a portion of Lot(s) 38-A-2, M.R.G.C.D. MAP #32, **LANDS OF STEVEN RESTAINO**, zoned R-1, located on GUADALUPE TRAIL NW, between SANDIA RD NW and MONTANO NW containing approximately 1 acre(s). (F-14) **THE PRELIMINARY AND FINAL PLAT WAS APPROVED WITH FINAL SIGN OFF DELEGATED TO PLANNING FOR AGIS DXF FILE AND TO RECORD.**

16. **Project # 1005172**  
06DRB-01399 Minor-Prelim&Final Plat  
Approval

ADVANCED ENGINEERING AND CONSULTING LLC agent(s) for UBALDO MENDOZA request(s) the above action(s) for all or a portion of Lot(s) 23 & 24, Block(s) 3, **FAIRGROUND ADDITION**, zoned C-3, located on FLORIDA ST SE, between CENTRAL AVE SE and COCHITI RD SE containing approximately 1 acre(s). (K-18) **THE PRELIMINARY AND FINAL PLAT WAS APPROVED WITH FINAL SIGN OFF DELEGATED TO TRANSPORTATION DEVELOPMENT FOR RADIUS DEDICATION AT THE CORNER OF FLORIDA AND COCHITI AND TO PLANNING TO RECORD.**



17. **Project # 1004901**  
06DRB-00689 Minor-Prelim&Final Plat  
Approval

WAYJOHN SURVEYING agent(s) for RIVERA INVESTMENTS request(s) the above action(s) for all or a portion of Tract(s) A-1, Block(s) 29, HUNING CASTLE ADDITION (to be known as HUNING CASTLE TOWNHOMES) zoned R-3, located on ALCALDE PLACE SW, between LEAD AVE SW and COAL AVE SW containing approximately 1 acre(s). *[Was Indefinitely deferred 5/24/06 for grading and drainage plan and infrastructure list] [Deferred from 9/20/06 & 9/27/06]* (K-13) WITH THE SIGNING OF THE INFRASTRUCTURE LIST DATED 10/4/06 THE PRELIMINARY PLAT WAS APPROVED WITH CONDITIONS OF FINAL PLAT: THE GRADING AND DRAINAGE PLAN SHALL BE APPROVED, IF THE FINAL PLAT IS APPROVED AFTER OCTOBER 31, 2006, THE SUBDIVIDER MUST COMPLY WITH CITY COUNCIL RESOLUTION R-06-74 REGARDING PRE-DEVELOPMENT FACILITY FEE AGREEMENTS WITH THE ALBUQUERQUE PUBLIC SCHOOLS (APS). THE FINAL PLAT WAS INDEFINITELY DEFERRED FOR THE SIA.

18. **Project # 1004606**  
06DRB-01354 Major-Final Plat Approval

SURV-TEK INC agent(s) for THE TRAILS LLC request(s) the above action(s) for all or a portion of Tract(s) 11, THE TRAILS, UNIT 2 (to be known as VALLE VISTA AT THE TRAILS, UNIT 2) zoned R-D, located on WOODMONT NW, between RAINBOW BLVD NW and UNIVERSE BLVD NW containing approximately 12 acre(s). *[Deferred from 9/27/06 & 10/4/06]* (C-9) THE ABOVE REQUEST WAS DEFERRED AT THE AGENT'S REQUEST TO 10/11/06.

**NO ACTION IS TAKEN ON THESE CASES:**

**APPLICANT - AGENT IS REQUIRED TO BE AT THE MEETING**

19. **Project # 1005170**  
06DRB-01395 Minor-Sketch Plat or Plan

JOHN & ANITA MCDONOUGH request(s) the above action(s) for all or a portion of Lot(s) 30-A, THOMAS VILLAGE ESTATES, PHASE II, zoned RA-2, located on LA MANCHA NW, between DON QUIXOTE NW and CALLE DE DEBORAH NW containing approximately 1 acre(s). (G-12) THE ABOVE REQUEST WAS REVIEWED

AND COMMENTS WERE GIVEN.

\*\*\*

20. **Project # 1005168**  
06DRB-01393 Minor-Sketch Plat or Plan

DIANNE COHEN request(s) the above action(s) for all or a portion of Lot(s) 12A & 13A, Block(s) 20, **PARKLAND HILLS ADDITION**, zoned R-1, located on PERSHING BLVD SE, between RIDGECREST SE and ALISO DR SE containing approximately 1 acre(s). (L-17) **THE ABOVE REQUEST WAS REVIEWED AND COMMENTS WERE GIVEN.**

21. **Project # 1005169**  
06DRB-01394 Minor-Sketch Plat or Plan

ALPHA PROFESSIONAL SURVEYING INC agent(s) for UNM REAL ESTATE DEPARTMENT request(s) the above action(s) for portions of SECTIONS 10 & 11, T9NA3E, **UNM AIRPORT PARCEL**, zoned M-2, located on IRA SPRECHER RD SE, between LOS PICAROS SE and the ALBUQUERQUE INTERNATIONAL AIRPORT containing approximately 447 acre(s). (P-16, P-17) **THE ABOVE REQUEST WAS REVIEWED AND COMMENTS WERE GIVEN.**


22. **Project # 1005171**  
06DRB-01396 Minor-Sketch Plat or Plan

BOHANNAN HUSTON INC agent(s) for WESTLAND DEVELOPMENT CO request(s) the above action(s) for PARCEL D, WESTLAND NORTH (to be known as **GRASSLANDS**) zoned SU-2, R-2, located on ARROYO VISTA BLVD NW, between LADERA DR NW and TIERRA PINTADA BLVD NW containing approximately 63 acre(s). (J-8) **THE ABOVE REQUEST WAS REVIEWED AND COMMENTS WERE GIVEN.**

23. Approval of the Development Review Board Minutes for September 27, 2006. **THE DRB MINUTES FOR SEPTEMBER 27, 2006 WERE APPROVED BY THE BOARD.**

ADJOURNED: 11:10 A.M.

#14



Completed  
10/10/06

\*\*\*

# DRB CASE ACTION LOG (PREL & FINAL PLAT)

REVISED 9/28/05

This sheet must accompany your plat or site plan to obtain delegated signatures. Return sheet with site plan/plat once comments are addressed.

DRB Application No.: 06DRB-01391(P&F)  
Project Name RICE DURANES ADDITION #1  
Agent: Surveys Southwest

Project # 1005167  
Phone No.: 998-0303

Your request for (SDP for SUB), (SDP for BP), (FINAL PLATS), (MASTER DEVELOP. PLAN), was approved on 10/4/06 by the DRB with delegation of signature(s) to the following departments.

### OUTSTANDING SIGNATURES COMMENTS TO BE ADDRESSED

TRANSPORTATION: \_\_\_\_\_  
 \_\_\_\_\_  
 \_\_\_\_\_  
 \_\_\_\_\_  
 \_\_\_\_\_

UTILITIES: open new water/sewer account @ fair  
contract, also get tapping permits for new  
service connections.  
 \_\_\_\_\_  
 \_\_\_\_\_

CITY ENGINEER / AMAFCA: \_\_\_\_\_  
 \_\_\_\_\_  
 \_\_\_\_\_  
 \_\_\_\_\_

PARKS / CIP: \_\_\_\_\_  
 \_\_\_\_\_  
 \_\_\_\_\_  
 \_\_\_\_\_

PLANNING (Last to sign): \_\_\_\_\_  
 \_\_\_\_\_  
 \_\_\_\_\_  
 \_\_\_\_\_

- Planning must record this plat. Please submit the following items:**
  - The original plat and a mylar copy for the County Clerk.
  - Tax certificate from the County Treasurer.
  - Recording fee (checks payable to the County Clerk). RECORDED DATE: \_\_\_\_\_
  - Tax printout from the County Assessor.
- 3 copies of the approved site plan. Include all pages.**
- County Treasurer's signature must be obtained prior to the recording of the plat with the County Clerk.**
- Property Management's signature must be obtained prior to Planning Department's signature.**
- AGIS DXF File approval required.**
- Copy of recorded plat for Planning.**

OK

Project Number 1005167



# 14  
# 1005167  
10-04-2006

H12

H13

RICE

**CITY OF ALBUQUERQUE  
PLANNING DEPARTMENT  
October 4, 2006  
DRB Comments**


**ITEM # 14**

**PROJECT # 1005167          APPLICATION # 06-01391**

**RE: Lot 15, Rice Duranes Addition #1/p&f**

Planning has no objection to this platting request.

Applicant may file the plat, provided that Planning receives a copy of the recorded plat for our files.

  
\_\_\_\_\_  
Andrew Garcia, Planning Alternate  
924-3858   Fax 924-3864   [agarcia@cabq.gov](mailto:agarcia@cabq.gov)

# CITY OF ALBUQUERQUE



**PLANNING DEPARTMENT  
DEVELOPMENT AND BUILDING SERVICES  
HYDROLOGY DEVELOPMENT SECTION**

DEVELOPMENT REVIEW BOARD – SPEED MEMO

**DRB CASE NO/PROJECT NO: 1005167**

**AGENDA ITEM NO: 14**

**SUBJECT:**

Final Plat  
Preliminary Plat

**ACTION REQUESTED:**

REV/CMT: ( )    APPROVAL: (X)    SIGN-OFF: ( )    EXTN: ( )    AMEND: ( )

**ENGINEERING COMMENTS:**

P.O. Box 1293

No adverse comments.

Albuquerque

New Mexico 87103

www.cabq.gov

**RESOLUTION:**

APPROVED \_\_\_; DENIED \_\_\_; DEFERRED \_\_\_; COMMENTS PROVIDED \_\_\_; WITHDRAWN \_\_\_

DELEGATED: (SEC-PLN) (SP-SUB) (SP-BP) (FP) TO: (UD)(CE) (TRANS) (PRKS) (PLNG)

**SIGNED:** Bradley L. Bingham  
City Engineer / AMAFCA Designee

**DATE:** OCTOBER 4, 2006

**DEVELOPMENT REVIEW BOARD**  
**UTILITY DEVELOPMENT**  
**Standard Comment Sheet**

DRB-1005167

Item No. 14

Zone Atlas H-13

DATE ON AGENDA 10/04/06

INFRASTRUCTURE REQUIRED  YES  NO

CROSS REFERENCE: N/A

TYPE OF APPROVAL REQUESTED:  ANNEXATION

SKETCH PLAT  PRELIMINARY PLAT  FINAL PLAT

SITE PLAN REVIEW AND COMMENT  SITE PLAN FOR SUBDIVISION

SITE PLAN FOR BUILDING PERMIT

Comments:

1. There appears to be one water/sewer account for the existing development. In order to subdivide, separate water and sewer service connections will need to be made for the duplexes and a new account created.
2. Private water/sewer service easements are required for access to either Duranes Road or Rice Avenue.

If you have any questions or comments please call Roger Green at 924-3989.



**5167**

### DXF Electronic Approval Form

DRB Project Case #:

Subdivision Name:

Surveyor:

Contact Person:

Contact Information:

DXF Received:

Hard Copy Received:

Coordinate System:

  
\_\_\_\_\_  
Approved

09.27.2006  
\_\_\_\_\_  
Date

\* The DXF file cannot be accepted (at this time) for the following reason(s):  
\_\_\_\_\_  
\_\_\_\_\_  
\_\_\_\_\_  
\_\_\_\_\_  
\_\_\_\_\_

**AGIS Use Only**

Copied fc **5167** to agiscov on **9/27/2006** Contact person notified on **9/27/2006**



**FORM S(3): SUBDIVISION - D.R.B. MEETING (UNADVERTISED) INTERNAL ROUTING**

- SKETCH PLAT REVIEW AND COMMENT** **YOUR ATTENDANCE IS REQUIRED.**
- Scale drawing of the proposed subdivision plat (folded to fit into an 8.5" by 14" pocket) 6 copies for unadvertised meetings. Sketches are not reviewed through internal routing;
  - Site sketch with measurements showing structures, parking, Bldg. setbacks, adjacent rights-of-way and street improvements, etcetera, if there is any existing land use (folded to fit into an 8.5" by 14" pocket) 6 copies.
  - Zone Atlas map with the entire property(ies) precisely and clearly outlined and crosshatched (to be photocopied)
  - Letter briefly describing, explaining, and justifying the request
  - Any original and/or related file numbers are listed on the cover application

- MAJOR SUBDIVISION EXTENSION OF PRELIMINARY PLAT** **Your attendance is required.**
- Preliminary Plat reduced to 8.5" x 11"
  - Zone Atlas map with the entire property(ies) precisely and clearly outlined and crosshatched (to be photocopied)
  - Letter briefly describing, explaining, and justifying the request
  - Copy of previous D.R.B. approved infrastructure list
  - Copy of the LATEST Official D.R.B. Notice of approval for Preliminary Plat Extension request
  - Any original and/or related file numbers are listed on the cover application
- Extensions are not reviewed through internal routing.**  
 Extension of preliminary plat approval expires after one year.

- MAJOR SUBDIVISION FINAL PLAT APPROVAL** **Your attendance is required.**
- Proposed Final Plat (folded to fit into an 8.5" by 14" pocket) 6 copies for unadvertised meetings
  - Design elevations & cross sections of perimeter walls **3 copies**
  - Zone Atlas map with the entire property(ies) precisely and clearly outlined and crosshatched (to be photocopied)
  - Original Mylar drawing of the proposed plat for internal routing only. Otherwise, bring Mylar to meeting.
  - Property owner's and City Surveyor's signatures on the Mylar drawing
  - Copy of recorded SIA
  - Landfill disclosure and EHD signature line on the Mylar drawing if property is within a landfill buffer
  - Any original and/or related file numbers are listed on the cover application
- DXF FILE AND HARD COPY OF FINAL PLAT DATA FOR AGIS IS REQUIRED.**

- MINOR SUBDIVISION PRELIMINARY / FINAL PLAT APPROVAL** **Your attendance is required.**
- Proposed Preliminary / Final Plat (folded to fit into an 8.5" by 14" pocket) 6 copies for unadvertised meetings, 4 copies for internal routing.
  - Site sketch with measurements showing structures, parking, Bldg. setbacks, adjacent rights-of-way and street improvements, etcetera, if there is any existing land use (folded to fit into an 8.5" by 14" pocket) 6 copies.
  - Zone Atlas map with the entire property(ies) precisely and clearly outlined and crosshatched (to be photocopied)
  - Letter briefly describing, explaining, and justifying the request
  - Original Mylar drawing of the proposed plat for internal routing only. Otherwise, bring Mylar to meeting.
  - Property owner's and City Surveyor's signatures on the Mylar drawing
  - Landfill disclosure and EHD signature line on the Mylar drawing if property is within a landfill buffer
  - Fee (see schedule)
  - Any original and/or related file numbers are listed on the cover application
  - Infrastructure list if required (verify with DRB Engineer) **NO INTERNAL ROUTING**
- DXF FILE AND HARD COPY OF FINAL PLAT DATA FOR AGIS IS REQUIRED.**

- AMENDMENT TO PRELIMINARY PLAT (with minor changes)** **Your attendance is required.**
- AMENDMENT TO INFRASTRUCTURE LIST (with minor changes)**
- AMENDMENT TO GRADING PLAN (with minor changes)**
- PLEASE NOTE: There are no clear distinctions between significant and minor changes with regard to subdivision amendments. Significant changes are those deemed by the DRB to require public notice and public hearing.
- Proposed Amended Preliminary Plat, Infrastructure List, and/or Grading Plan (folded to fit into an 8.5" by 14" pocket) 6 copies for unadvertised meetings.
  - Original Preliminary Plat, Infrastructure List, and/or Grading Plan (folded to fit into an 8.5" by 14" pocket) 6 copies for unadvertised meetings
  - Zone Atlas map with the entire property(ies) precisely and clearly outlined and crosshatched (to be photocopied)
  - Letter briefly describing, explaining, and justifying the request
  - Original Mylar drawing of the proposed amended plat for internal routing only. Otherwise, bring Mylar to meeting.
  - Property owner's and City Surveyor's signatures on the Mylar drawing, if the plat is being amended
  - Any original and/or related file numbers are listed on the cover application
- Amended preliminary plat approval expires after one year

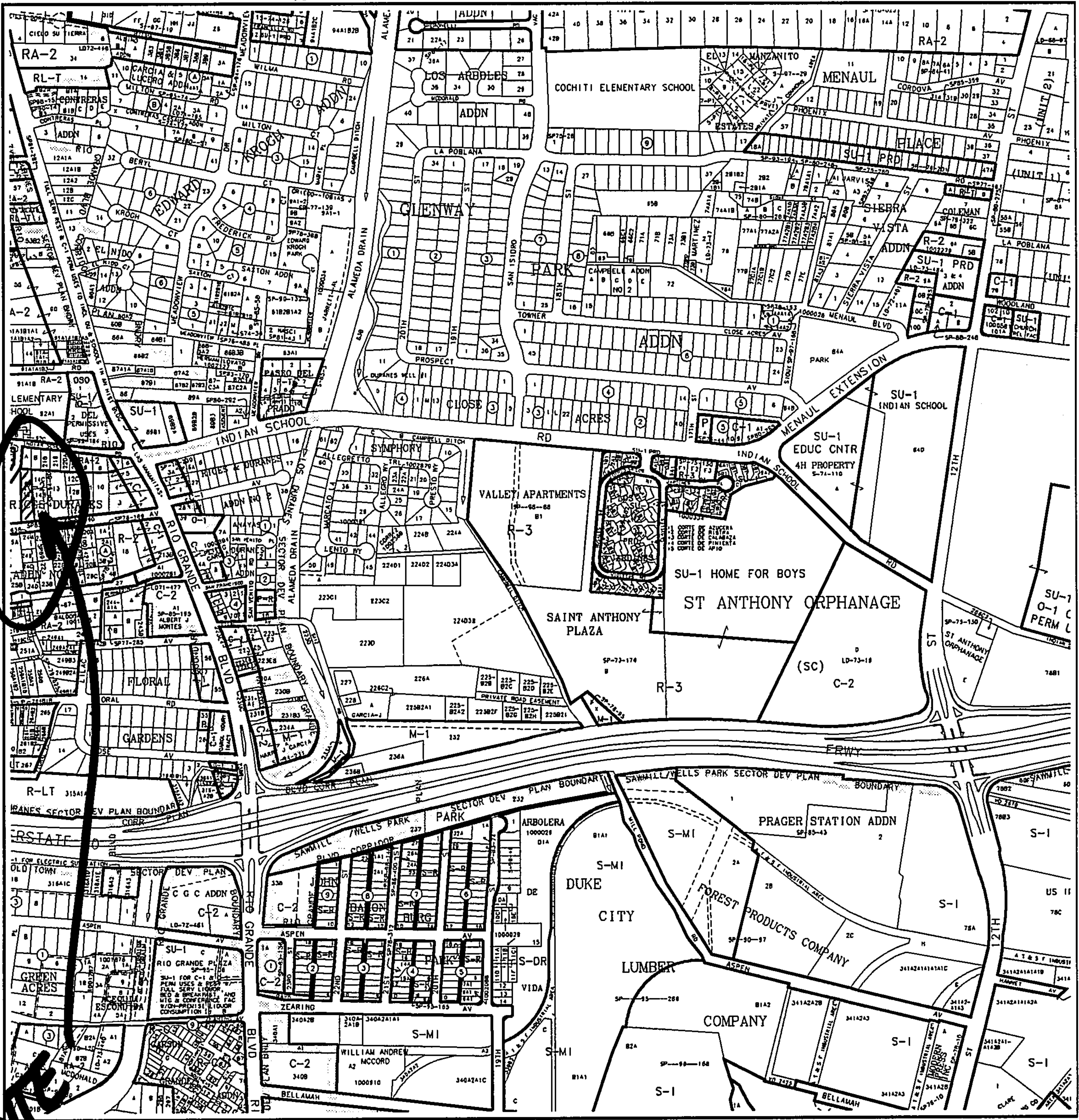
I, the applicant, acknowledge that any information required but not submitted with this application will likely result in deferral of actions.

Dan Grancy Applicant name (print)  
Dan Grancy Applicant signature / date  
 9.25.06

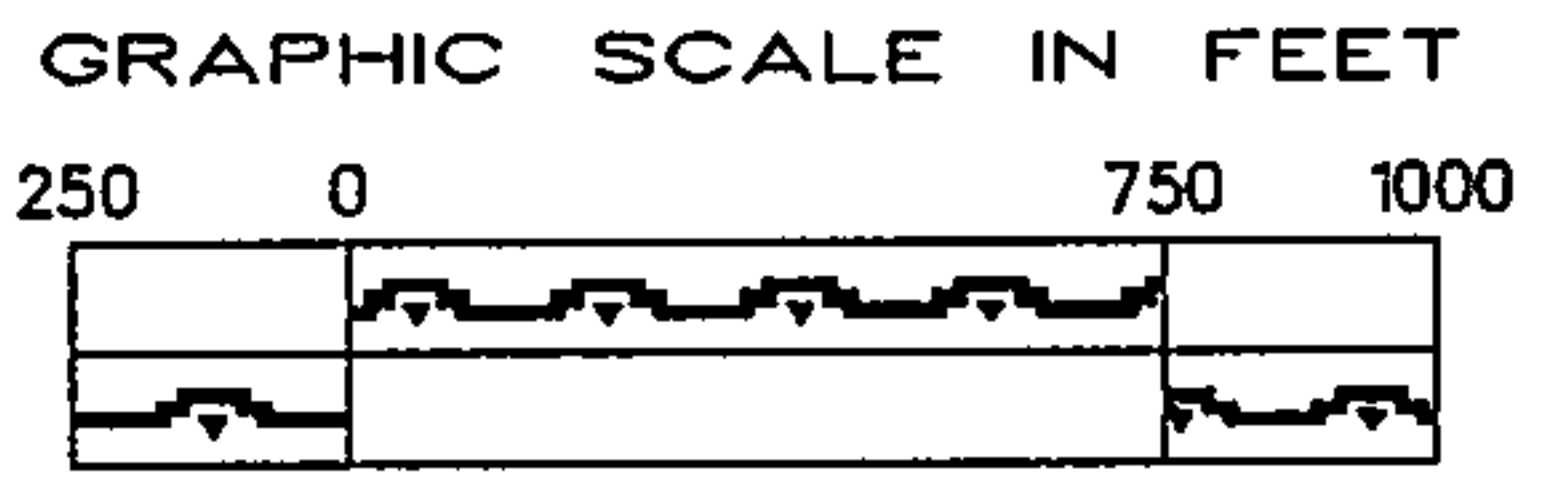

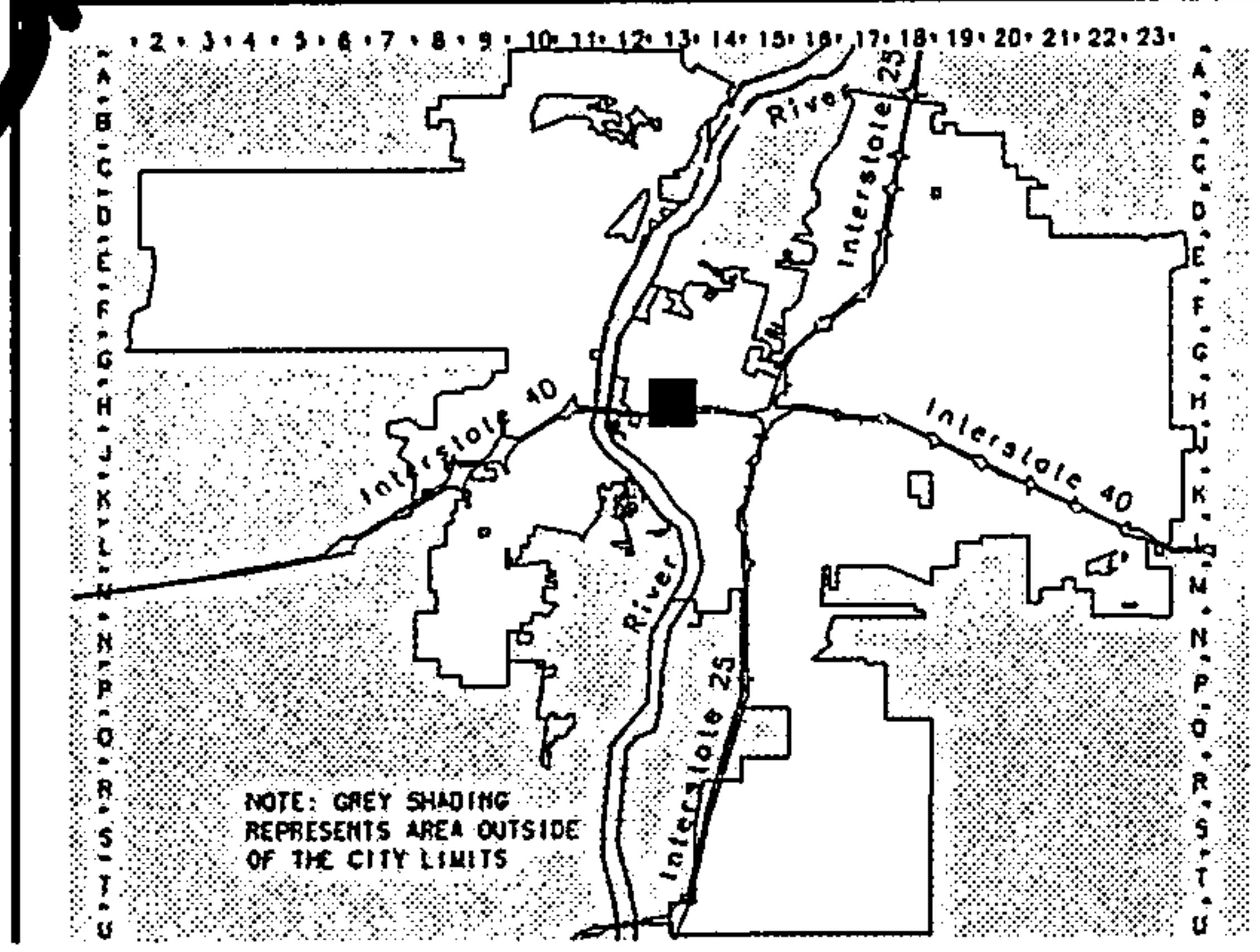


- Checklists complete
  - Fees collected
  - Case #s assigned
  - Related #s listed
- Application case numbers  
 06DRB - 01391

Form revised 8/04, 1/05 & 10/05  
Vin Jones 9/26/06  
 Planner signature / date  
**Project #** 1005167



**SITE**



**Zone Atlas Page**

**H-13-Z**

**A**buquerque **G**eographic **I**nformation **S**ystem  
**PLANNING DEPARTMENT**

© Copyright 2004

Map Amended through August 03, 2004

# *Surveys Southwest, Ltd*

---

333 Lomas Blvd., NE \* Albuquerque, New Mexico 87102 \* 998-0303 \* Fax 998-0306

September 25, 2006

DEVELOPMENT REVIEW BOARD MEMBERS  
PLAZA DEL SOL  
600 SECOND STREET NW  
ALBUQUERQUE, NM 87102

REF: LOTS 15-A & 15-B, RICE DURANES ADDITION, NO. 1

Dear Board Members:

The purpose of the above referenced property is to divide an existing lot into Two (2) new lots. The North proposed Lot 15-B has Two (2) duplex's and the South proposed Lot 15-A has an existing residence, access has been provided.

If you have any questions please feel free to contact me.

Sincerely,

Dan Graney  
President

**ONE STOP SHOP  
CITY OF ALBUQUERQUE PLANNING DEPARTMENT  
Development & Building Services**

**PAID RECEIPT**

APPLICANT NAME ELFEGO & DOLORES VALDEZ  
 AGENT SURVEYS Southwest  
 ADDRESS \_\_\_\_\_  
 PROJECT & APP # 1.005167 / 06DRB - 01391  
 PROJECT NAME RICE DURANES ADDITION

\$ 20.00 441032/3424000 Conflict Management Fee  
 \$ 285.00 441006/4983000 DRB Actions  
 \$ \_\_\_\_\_ 441006/4971000 EPC/AA/LUCC Actions & All Appeals  
 \$ \_\_\_\_\_ 441018/4971000 Public Notification  
 \$ \_\_\_\_\_ 441006/4983000 DRAINAGE PLAN REVIEW OR TRAFFIC IMPACT STUDY\*\*\*  
 ( ) Major/Minor Subdivision ( ) Site Development Plan ( ) Bldg Permit  
 ( ) Letter of Map Revision ( ) Conditional Letter of Map Revision  
 ( ) Traffic Impact Study  
 \$ 305.00 TOTAL AMOUNT DUE

\*\*\*NOTE: If a subsequent submittal is required, bring a copy of this paid receipt with you to avoid an additional charge.

**Wells Fargo**  
 ELFEGO, VALDEZ  
 DOLORES VALDEZ  
 2417 RICE AVE NW  
 ALBUQUERQUE, NM 87104  
 95-219 2888  
 1070 2888  
 6024263821  
 Date Sept. 20, 2006  
 585 INC  
 Pay to the Order of City of Albuquerque \$ 305.00  
 \*\*\*LIFE DATE\*\*\*  
 Three Hundred + Five Dollars + 00/100  
 Wells Fargo Bank New Mexico, N.A.  
 3801 Fourth Street NW  
 Albuquerque, NM 87107  
 www.wellsfargo.com  
 9/26/2006  
 RECEIPT# 00068773  
 (Content Memorandum)  
 Activity# 400700219216024263821 00585  
 Trans Amt \$305.00  
 J24 Misc \$285.00  
 CK \$305.00  
 CHANGE \$0.00  
 Treasury Division  
 Treasury Division  
 9/26/2006 8:47AM  
 RECEIPT# 00068773 USA 007  
 FMB 010  
 Activity 3424000  
 Trans Amt \$305.00  
 J24 Misc \$20.00

Thank You

DURANES ROAD N.W.  
(50' RIGHT-OF-WAY)

LOT A

STATION: 7-H13  
X = 373707.44  
Y = 1495715.39  
GROUND TO GRID = 0.9996811  
DELTA ALPHA = -0°14'34"  
NEW MEXICO STATE PLANE  
COORDINATE SYSTEM  
CENTRAL ZONE  
NAD 1927

(S 85°26'00" E)  
S 84°05'50" E 75.00'  
10' IRRIGATION DITCH (D-137)  
19.0'  
N 83°09'17" E 534.01'

LOT 14-C  
RICE DURANES ADDITION No.1  
FILED 05/03/1994 (94C-142)

286.80'  
155.58'  
TWO STORY DUPLEX  
TRACT 15-B  
0.2593 ACRES (GROSS)  
0.2593 ACRES (NET)

STATION: 8-H13  
X = 374102.61  
Y = 1494995.82  
GROUND TO GRID = 0.9996809  
DELTA ALPHA = -0°14'31"  
NEW MEXICO STATE PLANE  
COORDINATE SYSTEM  
CENTRAL ZONE  
NAD 1927

LOT 15

LOT 14-B  
RICE DURANES ADDITION No.1  
FILED 05/03/1994 (94C-142)

N 87°16'58" E 77.10'  
CMU WALL

3JT15  
RT  
3-Z

LOT 16  
RICE DURANES ADDITION No.1  
FILED 05/12/1939 (D-137)

(N 07°25'00" W)  
N 04°45'18" W  
SHED

RESIDENCE  
TRACT 15-A  
0.2324 ACRES (GROSS)  
0.2324 ACRES (NET)

LOT 14-A  
RICE DURANES ADDITION No.1  
FILED 05/03/1994 (94C-142)

11.5'  
126.66'  
PAVEMENT  
S 06°04'50" E  
(S 07°25'00" E)

40  
10  
10'

131.22'  
7.88'  
FND- #5 REBAR  
W/CAP LS10283  
S 83°55'10" W 80.00'  
3.5' SIDEWALK  
(S 83°55'10" W)

RICE AVE N.W.  
(55' RIGHT-OF-WAY)