


#14



COMPLETED 12/19/06 stt  
DRB CASE ACTION LOG (PREL & FINAL PLAT)  
REVISED 9/28/05

This sheet must accompany your plat or site plan to obtain delegated signatures. Return sheet with site plan/plat once comments are addressed.

DRB Application No.: <u>06DRB-01673 (P&amp;F)</u>	Project # <u>1005267</u>
Project Name: <u>ALLWOODS SUBDIVISION</u>	
Agent: <u>Lloyd Goldrick AIA</u>	Phone No.: <u>883-9100</u>

Project Number 1005267

Your request for (SDP for SUB), (SDP for BP), (FINAL PLATS), (MASTER DEVELOP. PLAN), was approved on 12/13/06 by the DRB with delegation of signature(s) to the following departments.  
**OUTSTANDING SIGNATURES COMMENTS TO BE ADDRESSED**

- TRANSPORTATION: \_\_\_\_\_
- \_\_\_\_\_
- \_\_\_\_\_
- \_\_\_\_\_
- UTILITIES: 16" well collector location
- \_\_\_\_\_
- \_\_\_\_\_
- CITY ENGINEER / AMAFCA: \_\_\_\_\_
- \_\_\_\_\_
- \_\_\_\_\_
- PARKS / CIP: \_\_\_\_\_
- \_\_\_\_\_
- \_\_\_\_\_
- PLANNING (Last to sign): Record Plat Ag
- AGIS Ag
- \_\_\_\_\_
- \_\_\_\_\_

- Planning must record this plat. Please submit the following items:**
- The original plat and a mylar copy for the County Clerk.
  - Tax certificate from the County Treasurer.
  - Recording fee (checks payable to the County Clerk). RECORDED DATE: \_\_\_\_\_
  - Tax printout from the County Assessor.
  - 3 copies of the approved site plan. Include all pages.**
  - County Treasurer's signature must be obtained prior to the recording of the plat with the County Clerk.**
  - Property Management's signature must be obtained prior to Planning Department's signature.**
  - AGIS DXF File approval required.**
  - Copy of recorded plat for Planning.**



# DRB CASE ACTION LOG (PREL & FINAL PLAT)

REVISED 9/28/05

This sheet must accompany your plat or site plan to obtain delegated signatures. Return sheet with site plan/plat once comments are addressed.

DRB Application No.: 06DRB-01673 (P&F)

Project # 1005267

Project Name: ALLWOODS SUBDIVISION

Agent: Lloyd Goldrick AIA

Phone No.: 883-9100

Your request for (SDP for SUB), (SDP for BP), (FINAL PLATS), (MASTER DEVELOP. PLAN), was approved on 12/13/06 by the DRB with delegation of signature(s) to the following departments.

### OUTSTANDING SIGNATURES COMMENTS TO BE ADDRESSED

TRANSPORTATION: \_\_\_\_\_  
 \_\_\_\_\_  
 \_\_\_\_\_  
 \_\_\_\_\_

UTILITIES: 16" well collector location  
 \_\_\_\_\_  
 \_\_\_\_\_

CITY ENGINEER / AMAFCA: \_\_\_\_\_  
 \_\_\_\_\_  
 \_\_\_\_\_

PARKS / CIP: \_\_\_\_\_  
 \_\_\_\_\_  
 \_\_\_\_\_

PLANNING (Last to sign): Record Plat  
 AGIS  
 \_\_\_\_\_  
 \_\_\_\_\_

### Planning must record this plat. Please submit the following items:

- The original plat and a mylar copy for the County Clerk.
- Tax certificate from the County Treasurer.
- Recording fee (checks payable to the County Clerk) RECORDED DATE: \_\_\_\_\_
- Tax printout from the County Assessor.

- 3 copies of the approved site plan. Include all pages.
- County Treasurer's signature must be obtained prior to the recording of the plat with the County Clerk.
- Property Management's signature must be obtained prior to Planning Department's signature.
- AGIS DXF File approval required.
- Copy of recorded plat for Planning.

Project Number 1005267

#14

#14

5267

### DXF Electronic Approval Form

DRB Project Case #: 1005267

Subdivision Name: ALLWOODS BLOCK G TRACT 3A

Surveyor: REX J VOGLER

Contact Person: LLOYD GOLDRICK

Contact Information:

DXF Received: 12/13/2006

Hard Copy Received: 12/13/2006

Coordinate System: DXF requirement waived

Neal Weinberg  
Approved

12/14/06  
Date

\* The DXF file cannot be accepted (at this time) for the following reason(s):

---

---

---

---

---

---

---

---

#### AGIS Use Only

Copied fc 5267 to agiscov on 12/14/2006 Contact person notified on 12/14/2006



**DEVELOPMENT REVIEW BOARD  
ACTION SHEET**

**Plaza del Sol Hearing Room, Basement, Plaza del Sol Building**

December 13, 2006, 9:00 a.m.

**MEMBERS:**

Sheran Matson, AICP, DRB Chair  
Claire Senova, Administrative Assistant

Wilfred Gallegos, Transportation Development  
Brad Bingham, Alternate City Engineer

Roger Green, Utility Development  
Christina Sandoval, Parks & Recreation

\*\*\*\*\*

**NOTE:** UNLESS ANNOUNCED DURING THE MEETING, THE DEVELOPMENT REVIEW BOARD WILL NOT TAKE A LUNCH BREAK.

**NOTE:** INDIVIDUALS WITH DISABILITIES WHO NEED SPECIAL ASSISTANCE TO PARTICIPATE AT THIS MEETING SHOULD CONTACT CLAIRE SENOVA, PLANNING DEPARTMENT, AT 924-3946. HEARING IMPAIRED USERS MAY CONTACT HER VIA THE NEW MEXICO RELAY NETWORK BY CALLING TOLL-FREE:1-800-659-8331.

**NOTE:** REQUESTS FOR DEFERRAL OF CASES WILL BE DISCUSSED BY THE BOARD AND THE APPLICANT AND/OR AGENT AT THE BEGINNING OF THE AGENDA. BOTH PARTIES MUST AGREE UPON THE DATE OF DEFERRAL. IF THE APPLICANT/AGENT IS NOT PRESENT, THE ADMINISTRATIVE ASSISTANT MUST RECEIVE A LETTER, PRIOR TO THE HEARING DATE, REQUESTING A SPECIFIC DEFERRAL DATE. THE BOARD WILL DISCUSS AND MAKE A DECISION AT THE HEARING. THE APPLICANT/AGENT WILL THEN BE INFORMED OF THE DEFERRAL DATE AND REASON.

- A. Call to Order: 9:00 A.M. Adjourned: 11:15 A.M.  
B. Changes and/or Additions to the Agenda  
C. New or Old Business

**CASES WHICH REQUIRE PUBLIC NOTIFICATION**

**MAJOR SUBDIVISIONS, VACATIONS, SIA EXTENSIONS AND SITE DEVELOPMENT PLANS**

1. **Project # 1005255**  
06DRB-01629 Major-Vacation of Pub  
Right-of-Way
- DAC ENTERPRISES INC agent(s) for J C PETERSON & JAMES A PETERSON request(s) the above action(s) for Lot(s) A-1 of Block(s) 15 & Lot(s) C-1 of Block(s) 10, **VISTA LARGA ADDITION**, located on HARVARD DR NE, between HANNETT AVE NE and STANFORD NE. (J-16) **THE VACATION WAS APPROVED AS SHOWN ON EXHIBIT B IN THE PLANNING FILE WITH A CONDITION OF FINAL PLAT: UNM MUST CONCUR WITH THE VACATION REQUEST PRIOR TO FINAL PLAT APPROVAL.**

2. **Project # 1005257**  
06DRB-01638 Major-SiteDev Plan  
BldPermit

DESIGN 2 FUNCTION LLC agent(s) for EEEEC, LLC request(s) the above action(s) for all or a portion of Lot(s) 3A1C, Block(s) A, **INTERSTATE INDUSTRIAL TRACT, UNIT 2**, zoned IP industrial park zone, located on GULTON CT NE, between OSUNA RD NE and NORTH DIVERSION CHANNEL containing approximately 1 acre(s). (E-17) **THE SITE PLAN FOR BUILDING PERMIT WAS APPROVED WITH FINAL SIGN OFF DELEGATED TO PLANNING FOR 3 COPIES.**

3. **Project # 1003572**  
06DRB-01626 Minor-SiteDev Plan  
BldPermit

CLAUDIO VIGIL ARCHITECTS agent(s) for BRUNACINI DEVELOPMENT LTD CO., request(s) the above action(s) for Tract(s) A-4, Block(s) 0000, Unit 2, **JOURNAL CENTER, PHASE 2**, zoned IP, located between RUTLEDGE RD NE and SNAPROLL NE containing approximately 3 acre(s). [Deferred from 12/13/06] (D-17) **DEFERRED AT THE AGENT'S REQUEST TO 1/17/08.**

OT

4. **Project # 1003364**  
06DRB-01639 Major-Vacation of Public  
Easements

GARCIA/KRAEMER & ASSOCIATES agent(s) for PR INVESTMENTS LLC request(s) the above action(s) for all or a portion of Lot(s) 1-A-1-A-1, Block(s) 10, Tract(s) 2, **NORTH ALBUQUERQUE ACRES UNIT 3**, zoned SU-2 FOR MIXED USE, located on LOUISIANA BLVD NE, between PASEO DEL NORTE NE and HOLLY AVE NE containing approximately 1 acre(s). [REF: 05DRB-01210] (C-19) **THE VACATION WAS APPROVED AS SHOWN ON EXHIBIT B IN THE PLANNING FILE WITH THE CONDITION OF FINAL PLAT: THE EXISTING WATER LINE SHALL BE RELOCATED AND IN SERVICE PRIOR TO FINAL PLAT APPROVAL.**

5. **Project # 1004075**  
06DRB-01537 Major-Vacation of Pub  
Right-of-Way  
06DRB-01539 Major-Vacation of Public  
Easements

BOHANNAN HUSTON INC agent(s) for MESA DEL SOL LLC request(s) the above action(s) for all or a portion of Tract(s) 4A, 4B, 4C and 1 through 15, **MESA DEL SOL**, zoned SU-2 PLANNED COMMUNITY, located on INTERSTATE 25 SW, between BROADWAY BLVD SW and LOS PICAROS RD SW containing approximately 2,294 acre(s). [REF: 06DRB-00744] *[Deferred from 11/15/06 & 12/13/06]* (R-16, Q-16, R-15, R-17, S-14, S-16, S-17, T-16) **DEFERRED AT THE AGENT'S REQUEST TO 1/3/07.**

6. **Project # 1002739**  
06DRB-01621 Major-Vacation of Public  
Easements  
06DRB-01622 Major-Vacation of Pub  
Right-of-Way  
06DRB-01623 Minor-Final Plat Approval

MARK GOODWIN & ASSOCIATES agent(s) for KB HOME NEW MEXICO INC request(s) the above action(s) for **ANDERSON HEIGHTS, UNIT 5A**, zoned RD/RLT, located on 118<sup>TH</sup> ST SW, between DENNIS CHAVES BLVD SW and COLOBEL AVE SW containing approximately 41 acre(s). [REF: 06DRB-01431] *[Deferred from 12/6/06 & 12/13/06]* (P-8) **DEFERRED AT THE BOARD'S REQUEST TO 12/20/06.**

- 06DRB-01635 Minor-Amnd Prelim Plat  
Approval  
06DRB-01636 Minor-Sidewalk Waiver  
06DRB-01637 Minor-Temp Defer SDWK

MARK GOODWIN & ASSOCIATES PA agent(s) for KB HOME NEW MEXICO INC request(s) the above action(s) for PARCELS 7 & 8A, **ANDERSON HEIGHTS, UNIT 5**, zoned RD, R-LT, located on 118<sup>TH</sup> ST SW, between DENNIS CHAVEZ BLVD SW and COLOBEL AVE SW containing approximately 69 acre(s). [REF: 05DRB-01832, 05DRB-01834, 05DRB-01835] *[Deferred from 11/29/06 & 12/6/06 & 12/13/06]* (P-8) **DEFERRED AT THE BOARD'S REQUEST TO 12/20/06.**

7. **Project # 1004428**  
06DRB-01121 Major-Vacation of Public  
Easements  
06DRB-01119 Major-Preliminary Plat  
Approval  
06DRB-01122 Minor-Temp Defer SDWK

MARK GOODWIN & ASSOCIATES agent(s) for ALBUQUERQUE RIO BRAVO PARTNERS LLC request(s) the above action(s) for all or a portion of Tract(s) RR-3A, RR-3B, RR-3C, RR-3D and RR-3E, TOWN OF ATRISCO GRANT (to be known as **CEJA VISTA**) zoned SU-1, C-1, R-LT, located on DENNIS CHAVEZ BLVD SW, between MEADE AVE SE and 118<sup>TH</sup> ST SW containing approximately 99 acre(s). [REF: 05DRB-01460, 05DRB-01461] *[Deferred from 8/30/06 & 9/27/06 & 10/4/06 &*

10/18/06 & 11/1/06 & 11/29/06 & 12/13/06] (P-9)  
DEFERRED AT THE AGENT'S REQUEST TO 1/10/07.

**SITE DEVELOPMENT PLANS (EPC FINAL SIGN-OFF) AMENDED PLANS AND MASTER DEVELOPMENT PLANS (CITY COUNCIL FINAL SIGN-OFF)**

NOTE: IF THE APPLICANT/AGENT IS NOT PRESENT WHEN THEIR REQUEST IS CALLED, THEN THE REQUEST MAY BE INDEFINITELY DEFERRED ON A NO SHOW.

8. **Project # 1003272**  
06DRB-01682 Minor-SiteDev Plan  
BldPermit
- CLAUDIO VIGIL ARCHITECTS agent(s) for AMERI CONTRACTORS LLC request(s) the above action(s) for all or a portion of Lot(s) 2-A-1-B-2-B-2, **ALBUQUERQUE WEST, UNIT 2**, zoned SU-1 FOR PDA, C-3, R-2, located on HIGH ASSETS WAY NW, between ALL SAINTS RD NW and PASEO DEL NORTE NW containing approximately 1 acre(s). [REF: 06DRB-00941] *[Deferred from 12/13/06]* (C-13) **DEFERRED AT THE AGENT'S REQUEST TO 12/20/06.**
9. **Project # 1005247**  
06DRB-01686 Minor-SiteDev Plan Subd
- SURVEYS SOUTHWEST LTD agent(s) for GILBERT LOVATO, K KAM INC request(s) the above action(s) for all or a portion of Lot(s) 30, Block(s) 10, Tract(s) A, **NORTH ALBUQUERQUE ACRES, UNIT B**, zoned SU-2 FOR M-1, located on OAKLAND AVE NE, between SAN MATEO BLVD NE and EAGLE AVE NE containing approximately 1 acre(s). [REF: 06DDRB-01605] (C-18) **THE SITE PLAN FOR SUBDIVISION WAS APPROVED WITH FINAL SIGN OFF DELEGATED TO TRANSPORTATION DEVELOPMENT FOR PARKING SPACES PER LOT AND PLANNING FOR SITE PLAN FOR SUBDIVISION CHECK LIST, MAXIMUM BUILDING HEIGHT AND SETBACKS AND FAR, PLAT APPROVAL AND 3 COPIES OF THE SITE PLAN.**

10. **Project # 1005130**  
06DRB-01687 Minor-SiteDev Plan  
BldPermit/EPC

JLS ARCHITECTS agent(s) for NEW COVENANT CHURCH OF ALBUQUERQUE request(s) the above action(s) for all or a portion of Lot(s) 7A & 25, Block(s) 10, Tract(s) 2, **NORTH ALBUQUERQUE ACRES, UNIT 3**, zoned SU-2 MIXED USE, located on HOLLY AVE NE between WYOMING BLVD NE and LOUISIANA NE containing approximately 3 acre(s). [REF: Z-99-29, DRB-96-19] [**Petra Morris, EPC Case Planner**] [*Deferred from 12/13/06*] (C-19) **DEFERRED AT THE BOARD'S REQUEST TO 12/20/06.**

11. **Project # 1004976**  
06DRB-01548 Minor-SiteDev Plan  
Subd/EPC  
06DRB-01549 Minor-SiteDev Plan  
BldPermit/EPC

H BARKER ARCHITECTS agent(s) for CALABACILLAS GROUP request(s) the above action(s) for all or a portion of Lot(s) A-1, B-1, C-1 & C-2, **BLACK ARROYO DAM**, zoned C-2, located on GOLF COURSE RD NW, between BENTON AVE NW and WESTSIDE BLVD NW containing approximately 12 acre(s). [REF: 06EPC-00424, 06EPC-00425] [**Catalina Lehner, EPC Case Planner**] [*Deferred from 11/1/06 & Indef deferred 11/8/06 & Indef deferred 12/13/06*] (A-12) **INDEFINITELY DEFERRED AT THE AGENT'S REQUEST.**

#### MINOR PLATS, FINAL (MAJOR) PLATS, AMENDED PLATS AND PLANS

12. **Project # 1001999**  
06DRB-01689 Minor-Prelim&Final Plat  
Approval

ADVANCED ENGINEERING AND CONSULTING, LLC agent(s) for MIGUEL MELENDEZ request(s) the above action(s) for LOTS 13-A-1, 13-A-2 & 13-A-3, **RAYNOLD'S ADDITION**, zoned SU-2 FOR MFR, located on 11<sup>TH</sup> ST SW, between SILVER AVE SW and GOLD AVE SW containing approximately 1 acre(s). [REF: 06DRB-01871] (K-13) **PRELIMINARY AND FINAL PLAT APPROVED WITH FINAL SIGN OFF DELEGATED TO PLANNING TO RECORD.**



13. **Project # 1003441**  
06DRB-01684 Minor-Prelim&Final Plat  
Approval

JACK'S HIGH COUNTRY INC agent(s) for KEITH LEE LLC request(s) the above action(s) for all or a portion of Lot(s) 15 - 18, **NICHOLS AND BOWDEN ADDITION**, zoned SU-2/RC, located on LOMAS BLVD NW, between KELEHER AVE NW and 8<sup>TH</sup> ST NW containing approximately 1 acre(s). (J-14) **PRELIMINARY AND FINAL PLAT APPROVED WITH FINAL SIGN OFF DELEGATED TO PLANNING TO RECORD THE PLAT.**

14. **Project # 1005267**  
06DRB-01673 Minor-Prelim&Final Plat  
Approval

LLOYD GOLDRICK AIA agent(s) for WILLIAM A SEGO request(s) the above action(s) for all or a portion of Block(s) G, Tract(s) 3-A CASHWAY BUILDING MATERIALS INC. (to be known as **ALLWOODS SUBDIVISION**) zoned C-3 heavy commercial zone, located on HARDWARE DR NE, between MCLEOD RD NE and LUMBER NE containing approximately 3 acre(s). (C-3) **THE PRELIMINARY AND FINAL PLAT WAS APPROVED WITH FINAL SIGN OFF DELEGATED TO UTILITIES DEVELOPMENT FOR 16-INCH WELL COLLECTOR LOCATION AND PLANNING FOR AGIS DXF FILE AND TO RECORD THE PLAT.**

15. **Project # 1003757**  
06DRB-01522 Minor- Final Plat Approval

ISAACSON & ARFMAN PA agent(s) for CREAMLAND LLC request(s) the above action(s) for Lot(s) 1-12, Block(s) 4, FRANCISCAN ADDITION and Lot(s) 1-7, Block(s) 2, ALVARADO ADDITION and Lot(s) 1-7, Block(s) 7, ALVARADO ADDITION and VACATED HAINES AVE RIGHT-OF-WAY (to be known as **TRACT A, LANDS OF CREAMLAND LLC**) zoned M-1 light manufacturing zone, located on MCKNIGHT AVE NW, between 2<sup>ND</sup> ST NW and 3<sup>RD</sup> ST NW containing approximately 3 acre(s). [REF: 04DRB-01688] [*Final Plat Indef deferred for SIA 10/25/06*] (H-14) **FINAL PLAT WAS APPROVED WITH FINAL SIGN OFF DELEGATED TO PLANNING TO RECORD THE PLAT.**

16. **Project # 1003551**  
06DRB-01665 Minor-Prelim&Final Plat  
Approval

HARRIS SURVEYING INC., agent(s) for NAYLOR REALTY, request(s) the above action(s) for all or a portion of Lot(s) 1-13, **LA CUEVA ESTATES**, zoned RD, located on Glendale Ave NE between Barstow Ave NE and Wyoming Blvd NE, containing approximately 4 acre(s). [REF: 05DRB-01183] [Deferred from 12/6/06] (B-19) **THE PRELIMINARY AND FINAL PLAT WAS APPROVED WITH FINAL SIGN OFF DELEGATED TO PLANNING TO CHECK FOR REMOVAL OF BOX WITH PURPOSE OF PLAT FROM THE TOP OF MYLAR AND TO RECORD THE PLAT.**

17. **Project # 1005250**  
06DRB-01613 Minor-Prelim&Final Plat  
Approval

JOSE RODRIGUEZ request(s) the above action(s) for all or a portion of Lot(s) A, B & C, Block T-1, **CARLOS REY SUBDIVISION**, zoned R-2 residential zone, located on CHURCHILL RD SW, between COORS BLVD SW and BATAAN DR SW containing approximately 1 acre(s). [Deferred from 11/15/06 & 11/22/06 & 11/29/06 & 12/6/06] (K-10) **WITH THE SIGNING OF THE INFRASTRUCTURE LIST DATED 12/13/06 AND APPROVAL OF THE GRADING PLAN ENGINEER STAMP DATED 12/4/06 THE PRELIMINARY PLAT WAS APPROVED. THE FINAL PLAT WAS INDEFINITELY DEFERRED FOR THE SIA.**

**NO ACTION IS TAKEN ON THESE CASES:**  
**APPLICANT - AGENT IS REQUIRED TO BE AT THE MEETING**

18. **Project # 1005270**  
06DRB-01679 Minor-Sketch Plat or Plan


CLAUDIO VIGIL ARCHITECTS request(s) the above action(s) for all or a portion of Lot(s) 9,10,23 & 24, **NORTH ALBUQUERQUE ACRES, TRACT A, UNIT B**, zoned IP, located on BALLOON FIESTA PARKWAY NE, between PAN AMERICAN FREEWAY NE and SAN MATEO BLVD NE containing approximately 5 acre(s). (B-18) **INDEFINITELY DEFERRED ON A NO SHOW.**

19. **Project # 1005257**  
06DRB-01688 Minor-Sketch Plat or Plan

ARIF AMERIHI request(s) the above action(s) for all or a portion of Block(s) 5, Tract(s) 242C, **MAYO ROSS ADDITION**, zoned SU-2/NCR, located on EDITH BLVD NE, between LOMAS BLVD NE and MOUNTAIN RD NE containing approximately 1 acre(s). (J-14) **THE ABOVE REQUEST WAS REVIEWED AND COMMENTS WERE GIVEN.**

20. Approval of the Development Review Board Minutes for December 6, 2006. **THE DRB MINUTES FOR DECEMBER 6, 2006 WERE APPROVED BY THE BOARD.**

ADJOURNED: 11:15 A.M.



# 14  
1005267  
12/13/2006

E  
4610

F17

C-3

A  
99999

3  
4811

X  
4008

HARDWARE

LUMI

**CITY OF ALBUQUERQUE  
PLANNING DEPARTMENT  
December 13, 2006  
DRB Comments**

**ITEM # 14**

**PROJECT #1005267**

**APPLICATION # 06-01673**

**RE: Tract 3-A Cashway Building Materials/p&f**

The zoning designation C-3 is missing on the plat.

AGIS dxf is not approved.

Planning will take delegation for the AGIS dxf approval, and to record the plat.

  
\_\_\_\_\_  
Andrew Garcia, Planning Alternate  
924-3858 Fax 924-3864 agarcia@cabq.gov

# CITY OF ALBUQUERQUE



**PLANNING DEPARTMENT  
DEVELOPMENT AND BUILDING SERVICES  
HYDROLOGY DEVELOPMENT SECTION**

DEVELOPMENT REVIEW BOARD – SPEED MEMO

**DRB CASE NO/PROJECT NO: 1005267**

**AGENDA ITEM NO: 14**

**SUBJECT:**

Final Plat  
Preliminary Plat

**ACTION REQUESTED:**

REV/CMT: ( )    APPROVAL: (X)    SIGN-OFF: ( )    EXTN: ( )    AMEND: ( )

**ENGINEERING COMMENTS:**

P.O. Box 1293

No adverse comments.

Albuquerque

New Mexico 87103

www.cabq.gov

**RESOLUTION:**

APPROVED \_\_\_; DENIED \_\_\_; DEFERRED \_\_\_; COMMENTS PROVIDED \_\_\_; WITHDRAWN \_\_\_

DELEGATED: (SEC-PLN) (SP-SUB) (SP-BP) (FP) TO: (UD) (CE) (TRANS) (PRKS) (PLNG)

**SIGNED:** Bradley L. Bingham  
City Engineer / AMAFCA Designee

**DATE:** DECEMBER 13, 2006

# City of Albuquerque



## DEVELOPMENT/ PLAN REVIEW APPLICATION

SUBDIVISION		Supplemental form		ZONING & PLANNING	
<input type="checkbox"/>	Major Subdivision action	S	Z	Annexation	
<input checked="" type="checkbox"/>	Minor Subdivision action			<input type="checkbox"/>	County Submittal
<input type="checkbox"/>	Vacation	V		<input type="checkbox"/>	EPC Submittal
<input type="checkbox"/>	Variance (Non-Zoning)			<input type="checkbox"/>	Zone Map Amendment (Establish or Change Zoning)
SITE DEVELOPMENT PLAN		P		<input type="checkbox"/>	Sector Plan (Phase I, II, III)
<input type="checkbox"/>	for Subdivision Purposes			<input type="checkbox"/>	Amendment to Sector, Area, Facility or Comprehensive Plan
<input type="checkbox"/>	for Building Permit			<input type="checkbox"/>	Text Amendment (Zoning Code/Sub Regs)
<input type="checkbox"/>	IP Master Development Plan			<input type="checkbox"/>	Street Name Change (Local & Collector)
<input type="checkbox"/>	Cert. of Appropriateness (LUCC)	L	A	APPEAL / PROTEST of...	
STORM DRAINAGE		D		<input type="checkbox"/>	Decision by: DRB, EPC, LUCC, Planning Director or Staff, ZHE, Zoning Board of Appeals
<input type="checkbox"/>	Storm Drainage Cost Allocation Plan				

PRINT OR TYPE IN BLACK INK ONLY. The applicant or agent must submit the completed application in person to the Planning Department Development Services Center, 600 2<sup>nd</sup> Street NW, Albuquerque, NM 87102. Fees must be paid at the time of application. Refer to supplemental forms for submittal requirements.

**APPLICANT INFORMATION:**

NAME: WILLIAM A. GEGO PHONE: 883-9100  
 ADDRESS: 4800 JEFFERSON NE FAX: 883-9198  
 CITY: ALBUQUERQUE STATE NM ZIP 87109 E-MAIL: bgogo@dbaba.com  
 Proprietary interest in site: OWNER List all owners: DURA BILT PRODUCTS, INC.  
 AGENT (if any): LOYD GOLDRICK, AIA PHONE: 883-9100  
 ADDRESS: 4800 JEFFERSON NE FAX: 883-9198  
 CITY: ALBUQUERQUE STATE NM ZIP 87109 E-MAIL: llwgoldr@hotmail.com

DESCRIPTION OF REQUEST: ELIMINATE LOT LINE.

Is the applicant seeking incentives pursuant to the Family Housing Development Program?  Yes.  No.

**SITE INFORMATION: ACCURACY OF THE LEGAL DESCRIPTION IS CRUCIAL! ATTACH A SEPARATE SHEET IF NECESSARY.**

Lot or Tract No. TRACT 3-A Block: G Unit: —  
 Subdiv. / Addn. CASHWAY BUILDING MATERIALS, INC. ALLWOODS SUBDIVISION  
 Current Zoning: C-3 Proposed zoning: —  
 Zone Atlas page(s): F-17 No. of existing lots: 2 No. of proposed lots: 1  
 Total area of site (acres): 3.0512 Density if applicable: dwellings per gross acre: NA dwellings per net acre: NA  
 Within city limits?  Yes. No , but site is within 5 miles of the city limits.) Within 1000FT of a landfill? NO  
 UPC No. 101706140418540202 MRGCD Map No. HARDWARE  
 LOCATION OF PROPERTY BY STREETS: On or Near: HARDWARE NE  
 Between: SKYWAY MCLEOD and JEFFERSON LUMBER

**CASE HISTORY:**

List any current or prior case number that may be relevant to your application (Proj., App., DRB-, AX\_Z\_, V\_, S\_, etc.): \_\_\_\_\_

Check-off if project was previously reviewed by Sketch Plat/Plan ?, or Pre-application Review Team ?. Date of review: \_\_\_\_\_

SIGNATURE Lloyd W. Goldrick DATE 12-1-06  
 (Print) LOYD W. GOLDRICK Applicant  Agent

**FOR OFFICIAL USE ONLY**

Form revised 4/04

<input type="checkbox"/> INTERNAL ROUTING	Application case numbers	Action	S.F.	Fees
<input checked="" type="checkbox"/> All checklists are complete	<u>06DRB-01673</u>	<u>P&amp;E</u>	<u>5(3)</u>	<u>\$215.00</u>
<input checked="" type="checkbox"/> All fees have been collected	_____	<u>CME</u>	_____	<u>\$20.00</u>
<input checked="" type="checkbox"/> All case #s are assigned	_____	_____	_____	\$_____
<input checked="" type="checkbox"/> AGIS copy has been sent	_____	_____	_____	\$_____
<input checked="" type="checkbox"/> Case history #s are listed	_____	_____	_____	\$_____
<input checked="" type="checkbox"/> Site is within 1000ft of a landfill	_____	_____	_____	\$_____
<input checked="" type="checkbox"/> F.H.D.P. density bonus	Hearing date <u>12/13/06</u>	_____	_____	Total
<input checked="" type="checkbox"/> F.H.D.P. fee rebate	<u>Sandy Handley 12/01/06</u>	_____	_____	<u>\$235.00</u>
	PLANNER / DATE	Project # <u>1005267</u>		

**SKETCH PLAT REVIEW AND COMMENT**

**YOUR ATTENDANCE IS REQUIRED.**

- Scale drawing of the proposed subdivision plat (folded to fit into an 8.5" by 14" pocket) 6 copies for unadvertised meetings. Sketches are not reviewed through internal routing.
- Site sketch with measurements showing structures, parking, Bldg. setbacks, adjacent rights-of-way and street improvements, etcetera, if there is any existing land use (folded to fit into an 8.5" by 14" pocket) 6 copies.
- Zone Atlas map with the entire property(ies) precisely and clearly outlined and crosshatched (to be photocopied)
- Letter briefly describing, explaining, and justifying the request
- Any original and/or related file numbers are listed on the cover application

**MAJOR SUBDIVISION EXTENSION OF PRELIMINARY PLAT**

**Your attendance is required.**

- Preliminary Plat reduced to 8.5" x 11"
- Zone Atlas map with the entire property(ies) precisely and clearly outlined and crosshatched (to be photocopied)
- Letter briefly describing, explaining, and justifying the request
- Copy of previous D.R.B. approved infrastructure list
- Copy of the LATEST Official D.R.B. Notice of approval for Preliminary Plat Extension request
- Any original and/or related file numbers are listed on the cover application

Extensions are not reviewed through internal routing.  
Extension of preliminary plat approval expires after one year.

**MAJOR SUBDIVISION FINAL PLAT APPROVAL**

**Your attendance is required.**

- Proposed Final Plat (folded to fit into an 8.5" by 14" pocket) 6 copies for unadvertised meetings
- Design elevations & cross sections of perimeter walls 3 copies
- Zone Atlas map with the entire property(ies) precisely and clearly outlined and crosshatched (to be photocopied)
- Original Mylar drawing of the proposed plat for internal routing only. Otherwise, bring Mylar to meeting.
- Property owner's and City Surveyor's signatures on the Mylar drawing
- Copy of recorded SIA
- Landfill disclosure and EHD signature line on the Mylar drawing if property is within a landfill buffer
- Any original and/or related file numbers are listed on the cover application
- DXF FILE AND HARD COPY OF FINAL PLAT DATA FOR AGIS IS REQUIRED.**

**MINOR SUBDIVISION PRELIMINARY / FINAL PLAT APPROVAL**

**Your attendance is required.**

- Proposed Preliminary / Final Plat (folded to fit into an 8.5" by 14" pocket) 6 copies for unadvertised meetings, 4 copies for internal routing.
- Site sketch with measurements showing structures, parking, Bldg. setbacks, adjacent rights-of-way and street improvements, etcetera, if there is any existing land use (folded to fit into an 8.5" by 14" pocket) 6 copies.
- Zone Atlas map with the entire property(ies) precisely and clearly outlined and crosshatched (to be photocopied)
- Letter briefly describing, explaining, and justifying the request
- Original Mylar drawing of the proposed plat for internal routing only. Otherwise, bring Mylar to meeting.
- Property owner's and City Surveyor's signatures on the Mylar drawing
- Landfill disclosure and EHD signature line on the Mylar drawing if property is within a landfill buffer
- Fee (see schedule)
- Any original and/or related file numbers are listed on the cover application
- Infrastructure list if required (verify with DRB Engineer) **NO INTERNAL ROUTING**
- DXF FILE AND HARD COPY OF FINAL PLAT DATA FOR AGIS IS REQUIRED.**

**AMENDMENT TO PRELIMINARY PLAT (with minor changes)**

**Your attendance is required.**

**AMENDMENT TO INFRASTRUCTURE LIST (with minor changes)**

**AMENDMENT TO GRADING PLAN (with minor changes)**

PLEASE NOTE: There are no clear distinctions between significant and minor changes with regard to subdivision amendments. Significant changes are those deemed by the DRB to require public notice and public hearing.

- Proposed Amended Preliminary Plat, Infrastructure List, and/or Grading Plan (folded to fit into an 8.5" by 14" pocket) 6 copies for unadvertised meetings.
  - Original Preliminary Plat, Infrastructure List, and/or Grading Plan (folded to fit into an 8.5" by 14" pocket) 6 copies for unadvertised meetings
  - Zone Atlas map with the entire property(ies) precisely and clearly outlined and crosshatched (to be photocopied)
  - Letter briefly describing, explaining, and justifying the request
  - Original Mylar drawing of the proposed amended plat for internal routing only. Otherwise, bring Mylar to meeting.
  - Property owner's and City Surveyor's signatures on the Mylar drawing, if the plat is being amended
  - Any original and/or related file numbers are listed on the cover application
- Amended preliminary plat approval expires after one year

I, the applicant, acknowledge that any information required but not submitted with this application will likely result in deferral of actions.

*Lloyd W. Goldrick*  
 Applicant name (print)  
LOYD W. GOLDRICK  
 Applicant signature / date  
12-1-06

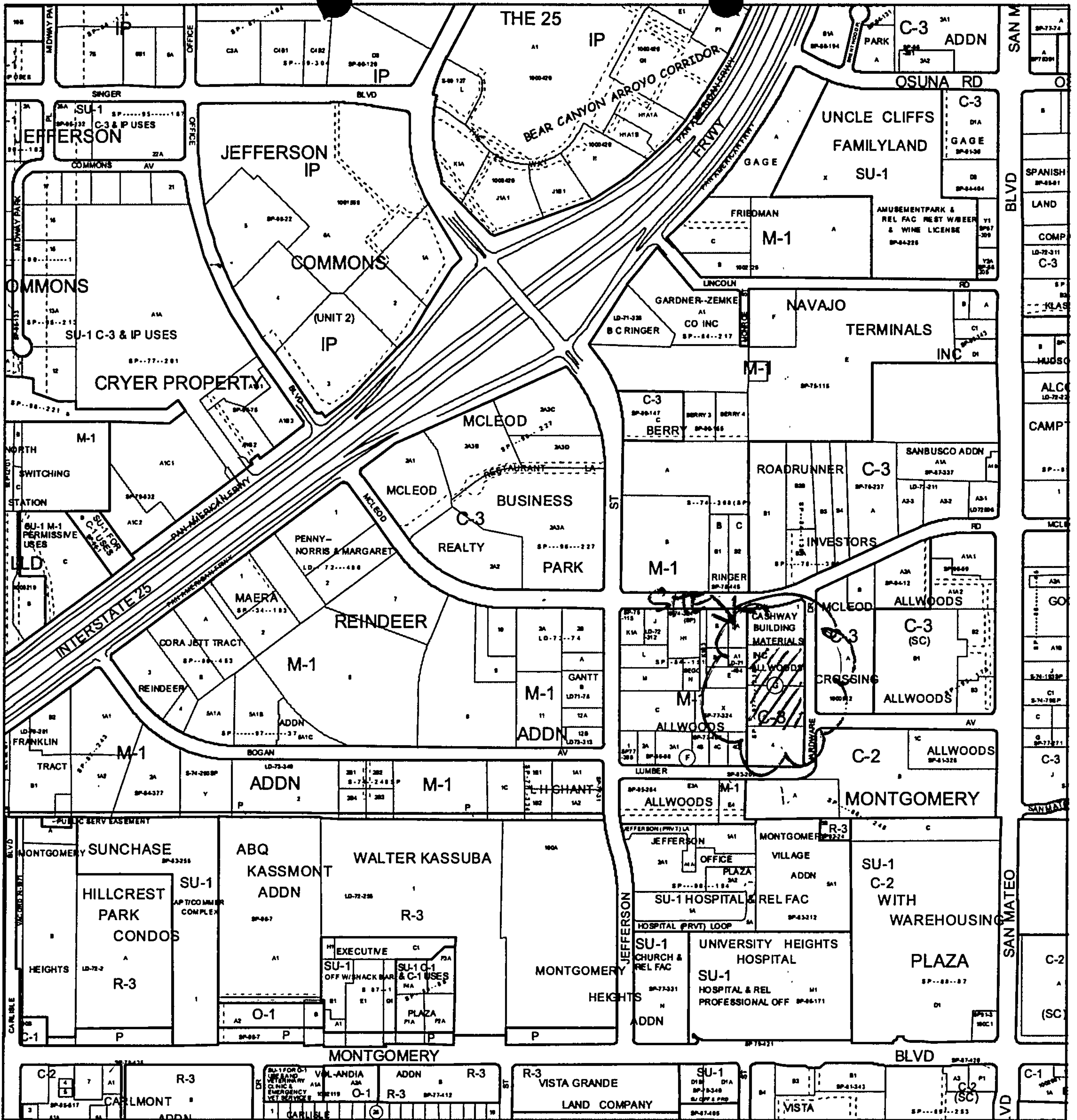


Form revised 8/04, 1/05 & 10/05

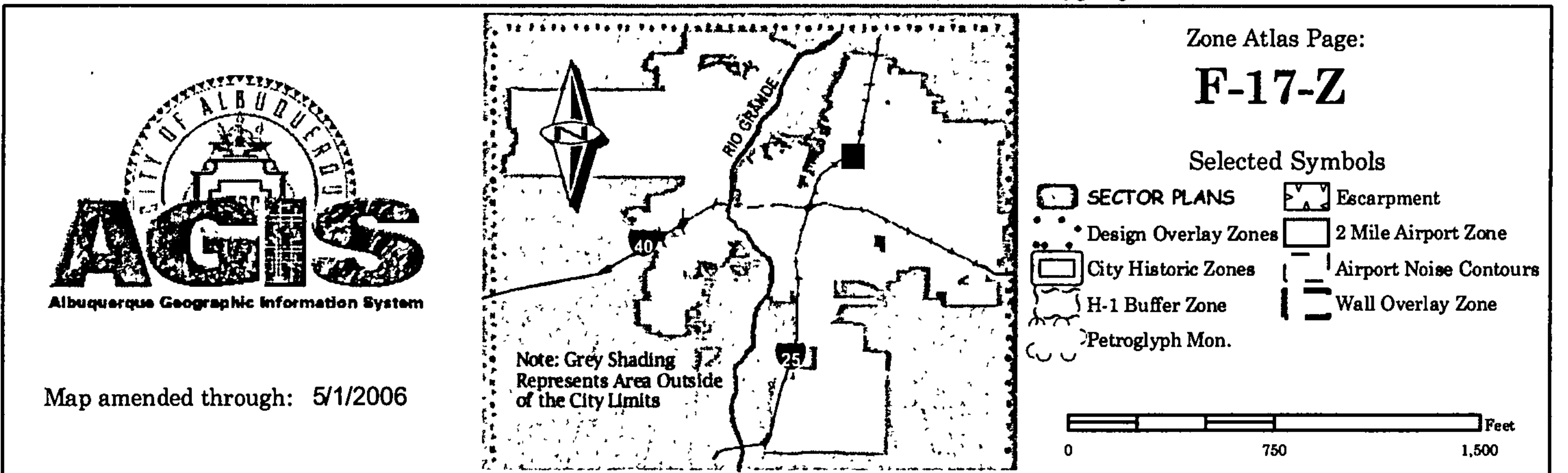
- Checklists complete
  - Fees collected
  - Case #s assigned
  - Related #s listed
- Application case numbers  
 06DRB -                      - 01673

*Sandy Handley* 12/01/06  
 Planner signature / date  
**Project # 1005267**





For more current information and more details visit: <http://www.cabq.gov/gis>




1 DEC 2006

SHERAN MATSON  
CHAIR PERSON

PRB, PLANNING DEPARTMENT  
CITY OF ALBUQUERQUE

RE: MINOR SUBDIVISION/FINAL PLAT APPROVAL  
TRACT 3-A, BLOCK 6, CASHWAY BLDG. MATERIALS, INC.  
ALLWOODS SUBDIVISION

THE PURPOSE OF THIS PLAT IS TO ELIMINATE A LOT  
LINE & CREATE ONE LOT COMPRISING 3.0512 ACRES.  
THE LOT IS ZONED C-3, AND WILL BE DEVELOPED IN  
ACCORDANCE WITH THE APPLICABLE REQUIREMENTS.

SINCERELY,  
  
LOYD W. GOLDRICK, AIA

**ONE STOP SHOP  
CITY OF ALBUQUERQUE PLANNING DEPARTMENT  
Development & Building Services**

**PAID RECEIPT**

APPLICANT NAME WILLIAM A SEGO  
 AGENT LLOYD GOLDRICK AIA  
 ADDRESS 4808 JEFFERSON NE.  
 PROJECT & APP # 1005267/06 DRB 01673  
 PROJECT NAME TR-3-A BKG CASHWAY BLDG MATLS

\$ 20.00 441032/3424000 Conflict Management Fee  
 \$ 215.00 441006/4983000 DRB Actions  
 \$ \_\_\_\_\_ 441006/4971000 EPC/AA/LUCC Actions & All Appeals  
 \$ \_\_\_\_\_ 441018/4971000 Public Notification  
 \$ \_\_\_\_\_ 441006/4983000 DRAINAGE PLAN REVIEW OR TRAFFIC IMPACT STUDY\*\*\*  
 ( ) Major/Minor Subdivision ( ) Site Development Plan ( ) Bldg Permit  
 ( ) Letter of Map Revision ( ) Conditional Letter of Map Revision  
 ( ) Traffic Impact Study  
 \$ 235.00 TOTAL AMOUNT DUE

\*\*\*NOTE: If a subsequent submittal is required, bring a copy of this paid receipt with you to avoid an additional charge.

ORIGINAL DOCUMENT PRINTED ON CHEMICAL REACTIVE PAPER WITH MICROPRINTED BORDER

12/1/2006 10:57 AM  
 RECEIPT 00007902 USH 009  
 ACCOUNT 441006  
 ACTIVITY 3424000  
 TRANS 0110

**DURA BILT PRODUCTS, INC.**  
 4808 JEFFERSON NE  
 ALBUQUERQUE, NM 87109  
 (505) 883-9100

NEW MEXICO BANK & TRUST  
 Albuquerque, NM 87110-5375  
 95-654/1070

86362

DUPLICATE COPY  
 DATE: 1 Dec 2006  
 AMOUNT: 235.00

12/1/2006 10:58 AM  
 RECEIPT 00007902 USH 009  
 Account 441006  
 Activity 783000  
 Trans 6

City of Albuquerque

Thank You

SAFEGUARD SECURE