
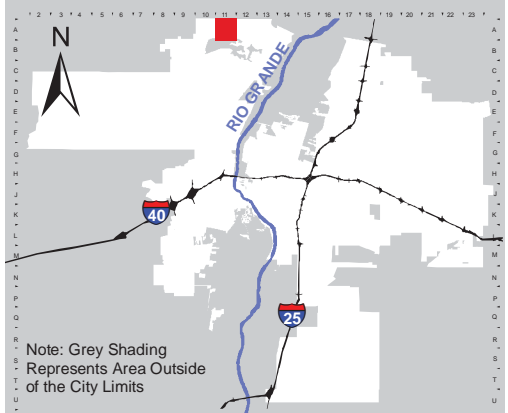


For more current information and details visit: <http://www.cabq.gov/gis>



Map amended through: 1/28/2016

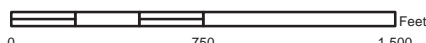


Note: Grey Shading Represents Area Outside of the City Limits

Zone Atlas Page:  
**A-11-Z**

Selected Symbols

- SECTOR PLANS
- Design Overlay Zones
- City Historic Zones
- H-1 Buffer Zone
- Petroglyph Mon.
- Escarpment
- 2 Mile Airport Zone
- Airport Noise Contours
- Wall Overlay Zone



0 750 1,500 Feet