

#17



COMPLETED 07/20/07 SH
DRB CASE ACTION LOG (PREL & FINAL)
REVISED 9/28/05

This sheet must accompany your plat or site plan to obtain delegated signatures. Return sheet with site plan/plat once comments are addressed.

DRB Application No.: <u>07DRB-70077 (P&F)</u>	Project # <u>1006566</u>
Project Name: <u>BRENTWOOD HILLS</u>	
Agent: <u>TERRAMETRICS OF NEW MEXICO</u>	Phone No.: <u>881-2903</u>

Your request for (SDP for SUB), (SDP for BP), (FINAL PLATS), (MASTER DEVELOP. PLAN), was approved on 6/27/07 by the DRB with delegation of signature(s) to the following departments.
OUTSTANDING SIGNATURES COMMENTS TO BE ADDRESSED

- TRANSPORTATION: _____
- _____
- _____
- _____
- _____
- UTILITIES: _____
- _____
- _____
- _____
- CITY ENGINEER / AMAFCA: _____
- _____
- _____
- _____
- PARKS / CIP: _____
- _____
- _____
- _____
- PLANNING (Last to sign): AGIS dxp de AG
- record
- _____
- _____

Project Number 1006566

- Planning must record this plat. Please submit the following items:**
 - The original plat and a mylar copy for the County Clerk.
 - Tax certificate from the County Treasurer.
 - Recording fee (checks payable to the County Clerk). RECORDED DATE: _____
 - Tax printout from the County Assessor.
- 3 copies of the approved site plan. Include all pages.**
- County Treasurer's signature must be obtained prior to the recording of the plat with the County Clerk.**
- Property Management's signature must be obtained prior to Planning Department's signature.**
- AGIS DXF File approval required.** OK
- Copy of recorded plat for Planning.**

#17



DRB CASE ACTION LOG (PREL & FINAL)

REVISED 9/28/05

NR
18
18
18

This sheet must accompany your plat or site plan to obtain delegated signatures. Return sheet with site plan/plat once comments are addressed.


DRB Application No.: <u>07DRB-70077 (P&F)</u>	Project # <u>1006566</u>
Project Name: <u>BRENTWOOD HILLS</u>	
Agent: <u>TERRAMETRICS OF NEW MEXICO</u>	Phone No.: <u>881-2903</u>

Your request for (SDP for SUB), (SDP for BP), (FINAL PLATS), (MASTER DEVELOP. PLAN), was approved on 6/27/07 by the DRB with delegation of signature(s) to the following departments.
OUTSTANDING SIGNATURES COMMENTS TO BE ADDRESSED

- TRANSPORTATION: _____
- _____
- _____
- _____
- _____
- UTILITIES: _____
- _____
- _____
- _____
- CITY ENGINEER / AMAFCA: _____
- _____
- _____
- _____
- PARKS / CIP: _____
- _____
- _____
- _____
- PLANNING (Last to sign): AGIS dxg de AG
- record
- _____
- _____

Project Number 1006566

- Planning must record this plat. Please submit the following items:**
 - The original plat and a mylar copy for the County Clerk.
 - Tax certificate from the County Treasurer.
 - Recording fee (checks payable to the County Clerk). RECORDED DATE: _____
 - Tax printout from the County Assessor.
- 3 copies of the approved site plan. Include all pages.**
- County Treasurer's signature must be obtained prior to the recording of the plat with the County Clerk.**
- Property Management's signature must be obtained prior to Planning Department's signature.**
- AGIS DXF File approval required.** OK
- Copy of recorded plat for Planning.**



**CITY OF ALBUQUERQUE
PUBLIC WORKS DEPARTMENT
DEVELOPMENT SERVICE
HYDROLOGY DEVELOPMENT SECTION**

DEVELOPMENT REVIEW BOARD--SPEED MEMO

DRB CASE NO/PROJECT NO: 1006566

AGENDA ITEM NO: 17

SUBJECT:

Final Plat
Preliminary Plat

ACTION REQUESTED:

P.O. Box 1293
REV/CMT:() APP:(x) SIGN-OFF:() EXTN:() AMEND:()

ENGINEERING COMMENTS:

Albuquerque

No adverse comments.

New Mexico 87103

RESOLUTION:

www.cabq.gov

APPROVED ____; DENIED ____; DEFERRED ____; COMMENTS PROVIDED ____; WITHDRAWN

SIGNED-OFF: (SEC-PLN) (SP-SUB) (SP-BP) (FP) BY: (UD) (CE) (TRANS) (PKS) (PLNG)

DELEGATED: (SEC-PLN) (SP-SUB) (SP-BP) (FP) TO: (UD) (CE) (TRANS) (PKS) (PLNG)

FOR:

SIGNED: Bradley L. Bingham
City Engineer/AMAFCA Designee
924-3986

DATE: June 27, 2007



18
18
18
18
18

**DEVELOPMENT REVIEW BOARD
ACTION SHEET**

Plaza del Sol Hearing Room, Basement, Plaza del Sol Building

June 27, 2007

9:00 AM

MEMBERS:

Sheran Matson, AICP, DRB Chair
Sandra Handley, Planning Assistant

Wilfred Gallegos, Transportation Development
Brad Bingham, Alternate City Engineer

Roger Green, ABCWUA
Christina Sandoval, Parks & Recreation

NOTE: UNLESS ANNOUNCED DURING THE MEETING, THE DEVELOPMENT REVIEW BOARD WILL NOT TAKE A LUNCH BREAK.

NOTE: INDIVIDUALS WITH DISABILITIES WHO NEED SPECIAL ASSISTANCE TO PARTICIPATE AT THIS MEETING SHOULD CONTACT CLAIRE SENOVA, PLANNING DEPARTMENT, AT 924-3946. HEARING IMPAIRED USERS MAY CONTACT HER VIA THE NEW MEXICO RELAY NETWORK BY CALLING TOLL-FREE:1-800-659-8331.

NOTE: REQUESTS FOR DEFERRAL OF CASES WILL BE DISCUSSED BY THE BOARD AND THE APPLICANT AND/OR AGENT AT THE BEGINNING OF THE AGENDA. BOTH PARTIES MUST AGREE UPON THE DATE OF DEFERRAL. IF THE APPLICANT/AGENT IS NOT PRESENT, THE ADMINISTRATIVE ASSISTANT MUST RECEIVE A LETTER, PRIOR TO THE HEARING DATE, REQUESTING A SPECIFIC DEFERRAL DATE. THE BOARD WILL DISCUSS AND MAKE A DECISION AT THE HEARING. THE APPLICANT/AGENT WILL THEN BE INFORMED OF THE DEFERRAL DATE AND REASON.

- A. Call to Order: 9:00 A.M. Adjourned: 12:00 P.M.
- B. Changes and/or Additions to the Agenda
- C. New or Old Business

CASES WHICH REQUIRE PUBLIC NOTIFICATION
MAJOR SUBDIVISIONS, VACATIONS, SIA EXTENSIONS AND SITE DEVELOPMENT PLANS

1. **Project# 1002134**
07DRB-70029 MAJOR - 2YR SUBD IMP
AGMT (2YR SIA) MARK GOODWIN AND ASSOCIATES PA agent(s) for VISTA DEL NORTE DEVELOPMENT, LLC request(s) the above action(s) for all or a portion of Tract(s) U1, U2, U3, U4 & U6, **VISTA DEL NORTE**, zoned SU-1 FOR IP USES, located on LAS LOMITAS DR NE BETWEEN EL PUEBLO NE AND VISTA DEL NORTE DR NE containing approximately 33.4552 acre(s). (D-16) **TWO-YEAR SIA WAS APPROVED.**

2. **Project# 1006516**
07DRB-70030 BULK LAND VARIANCE
07DRB-70031 MAJOR - PRELIMINARY
PLAT APPROVAL
07DRB-70034 VACATION OF PUBLIC
EASEMENT
07DRB-70032 MINOR - TEMP DEFR
SWDK CONST
07DRB-70033 SIDEWALK WAIVER
07DRB-70085 MINOR-PRELIM&FINAL
PLAT APPROVAL
- BOHANNAN HUSTON INC agent(s) for MESA DEL SOL, LLC request(s) the above action(s) for all or a portion of Tract(s) 4A, **MESA DEL SOL**, zoned SU-2/PC, located on UNIVERSITY BLVD SE BETWEEN SOLAR MESA AVE. SE AND BOBBY FOSTER SE containing approximately 114.7792 acre(s). [Deferred from 06/27/07] (R-15, R-16, S-15 & S-16) **DEFERRED AT THE AGENT'S REQUEST TO 07/25/07.**
3. **Project # 1002371**
07DRB-00577 Major-Vacation of Public
Easements
07DRB-00576 Minor-Prelim&Final Plat
Approval
- TIERRA WEST LLC agent(s) for HOFFMANTOWN WEST CHURCH request(s) the above action(s) for all or any portion of Tract(s) 1-A-1, Block(s) 15, ALBAN HILLS (to be known as **HOFFMANTOWN WEST CHURCH**) zoned SU-1 for R-2 with church related uses, located on LA ORILLA RD NW between COORS BLVD NW and the CORRALES DRAIN containing approximately 17 acre(s). [REF: 02DRB01824, 03DRB02150, 05DRB00560, 03DRB02085, 03DRB02086, 03EPC01285, 07DRB00286] [Deferred from 5/30/07 & 06/06/07, 6/13/07 & 06/27/07] (D-12) **DEFERRED AT THE AGENT'S REQUEST TO 07/11/07.**
4. **Project # 1002962**
07DRB-00613 Major-SiteDev Plan Subd
07DRB-00615 Major-SiteDev Plan
BldPermit
- BOHANNAN HUSTON INC agent(s) for CANTATA AT THE TRAILS INC request(s) the above action(s) for Tract 5 and a portion of Tract 4 OS, THE TRAILS, UNIT 2, (to be known as **CANTATA AT THE TRAILS**) zoned SU-2 UR located on OAKRIDGE ST NW between WOODMONT AVE NW and UNIVERSE NW containing approximately 25 acre(s). [REF: 04DRB-01322] [Deferred from 06/06/07 & 06/20/07] (C-9) **THE SITE PLAN FOR SUBDIVISION WAS APPROVED. WITH THE SIGNING OF THE INFRASTRUCTURE LIST DATED 06/27/07 AND APPROVAL OF THE GRADING PLAN ENGINEER STAMP DATED 06/07/07, THE SITE PLAN FOR BUILDING PERMIT WAS WAS APPROVED WITH WITH FINAL SIGN OFF DELEGATED TO THE CITY ENGINEER FOR THE SIA AND TO PLANNING FOR 3 COPIES, A 15 DAY APPEAL PERIOD AND THE PLAT .**

SITE DEVELOPMENT PLANS (E. J. FINAL SIGN-OFF) AMENDED PLANS AND MASTER DEVELOPMENT PLANS (CITY COUNCIL FINAL SIGN-OFF)

NOTE: IF THE APPLICANT/AGENT IS NOT PRESENT WHEN THEIR REQUEST IS CALLED, THEN THE REQUEST MAY BE INDEFINITELY DEFERRED ON A NO SHOW.

5. **Project# 1005354**
07DRB-70078 EPC APPROVED SDP FOR SUBDIVISION
- DEKKER/PERICH/SABATINI agent(s) for SAWMILL VILLAGE LLC request(s) the above action(s) for all or a portion of Lot(s) B-2-A, **DUKE CITY LUMBER ADDITION** and Tract(s) 2D, **ARBOLERA DE VIDA**, zoned S-2/S-1 FOR PRD & MICROBREWERY, located on BELLAMAH NW BETWEEN ASPEN NW AND 19TH ST NW containing approximately 9.97 acre(s). *[Deferred from 06/27/07]* **[Carol Toffaleti, EPC Case Planner]** (J-13) **INDEFINITELY DEFERRED AT THE AGENT'S REQUEST.**
- 07DRB-70071 MINOR - PRELIMINARY/FINAL PLAT APPROVAL
- BOHANNAN HUSTON INC agent(s) for SAWMILL COMMUNITY LAND TRUST request(s) the above action(s) for all or a portion of Lot(s) B-2-A, **DUKE CITY LUMBER ADDITION** (to be known as **SAWMILL VILLAGE**) zoned SU-2/S-1 FOR PRD & MICROBREWERY, located on BELLAMAH AVE NW BETWEEN ASPEN NW AND 19TH ST NW containing approximately 7.4628 acre(s). [REF: 07DRB-00499, 00500] *[Indef deferred from 06/27/07]* (J-13) **INDEFINITELY DEFERRED AT THE AGENT'S REQUEST.**
6. **Project# 1006573**
07DRB-70081 MINOR - SDP FOR BUILDING PERMIT
07DRB-70080 MINOR - PRELIMINARY/FINAL PLAT APPROVAL
- LARRY READ AND ASSOCIATES agent(s) for DESERT HILLS JEHOVAH'S WITNESSES request(s) the above action(s) for all or a portion of Lot(s) 12 & 21, Block(s) 29, Tract(s) A, **UNIT B, NORTH ALBUQUERQUE ACRES**, zoned SU-2 IP, located on ALAMEDA AVE NE BETWEEN SAN PEDRO NE AND LOUISIANA NE containing approximately 1.78 acre(s). *[Indef deferred from 06/27/07]* (C-18) **INDEFINITELY DEFERRED AT THE AGENT'S REQUEST.**
7. **Project# 1004000**
07DRB-70027 MINOR - SDP FOR BUILDING PERMIT
- NCA ARCHITECTS PA agent(s) for NORTH VALLEY SEVENTH DAY ADVENTIST CHURCH request(s) the above action(s) for all or a portion of Tract(s) A-1, **EAGLE RANCH SUBDIVISION, WEST UNIT 2**, zoned SU-1 PDA TO INCLUDE C-3 USES, located on PARADISE BLVD NW BETWEEN EAGLE RANCH NW AND COORS NW containing approximately 3.48 acre(s). *[Indef deferred on 6/13/07]* (C-13) **WITH THE SIGNING OF THE INFRASTRUCTURE LIST DATED 06/27/07, THE SITE PLAN FOR BUILDING PERMIT WAS APPROVED WITH FINAL SIGN OFF DELEGATED TO THE CITY ENGINEER FOR THE SIA AND TO PLANNING FOR 3 COPIES.**

8. **Project# 1005482**
07DRB-70059 EPC APPROVED SDP
FOR BUILD PERMIT
- DESIGN PLUS LLC agent(s) for STONEBRIDGE INVESTMENT GROUP request(s) the above action(s) for all or a portion of Tract(s) 2 & 3, **MIRA MESA ESTATES**, zoned C-2 SC, located on HANOVER RD NW BETWEEN 64th ST NW AND 68th ST NW containing approximately 5 acre(s). **[Anna Di Mambro, EPC Case Planner]** [Deferred from 6/20/07] (J-10) **THE SITE PLAN FOR BUILDING PERMIT WAS APPROVED WITH FINAL SIGN OFF DELEGATED TO PLANNING FOR 3 COPIES.**
9. **Project# 1003364**
07DRB-70003 EPC APPROVED SDP
FOR BUILD PERMIT
- TFAZZUL HUSSAIN agent(s) for PHILLIP LINDBORG request(s) the above action(s) for all or a portion of Lot(s) 1-A-1-A1, Block(s) 10, Tract(s) 2, **NORTH ALBUQUERQUE ACRES, UNIT 3**, zoned SU-2 MIXED USE, located on HOLLY AVE NE BETWEEN LOUISIANA NE AND WYOMING NE containing approximately 1 acre(s). **[Anna DiMambro, EPC Case Planner]** [*Indef deferred from 5/30/07*] [*Defer from 06/20/07*] (C-19) **WITH THE SIGNING OF THE INFRASTRUCTURE LIST DATED 06/27/07, THE SITE PLAN FOR BUILDING PERMIT WAS APPROVED WITH FINAL SIGN OFF DELEGATED TO THE CITY ENGINEER FOR THE SIA AND TO PLANNING FOR THE PLAT AND 3 COPIES.**

MINOR PLATS, FINAL (MAJOR) PLATS, AMENDED PLATS AND PLANS

10. **Project# 1003713**
07DRB-70064 MINOR - PRELIMINARY/
FINAL PLAT APPROVAL
- ISAACSON AND ARFMAN PA agent(s) for FAMILY HOUSING DEVELOPMENT CORPORATION request(s) the above action(s) for all or a portion of Tract(s) A, **BELL TRADING POSTS LOFTS**, (to be known as **TRACT A-1, BELL TRADING POSTS LOFTS**) zoned SU-2, S-1 for RES 24 UNITS MAX WITH C-1, located on LAGUNA RD NW between CENTRAL AVE NW and 15TH ST NW containing approximately 1.03 acre(s). (J-13) **THE PRELIMINARY AND FINAL PLAT WAS APPROVED WITH FINAL SIGN OFF DELEGATED TO PLANNING TO RECORD.**
11. **Project# 1004986**
07DRB-70060 SIDEWALK WAIVER
- STEPHEN & PATRICIA DWYER request(s) the above action(s) for all or a portion of Lot(s) 2, Tract(s) 2, **FOUR HILLS VILLAGE INSTALLMENT 11-A**, zoned R-1, located on STAGECOACH RD SE between PEDREGOSO SE and LA CABRA DR SE containing approximately .9439 acre(s). (M-23) **A SIDEWALK VARIANCE FOR WAIVER OF THE SIDEWALK WAS APPROVED AS SHOWN ON EXHIBIT C IN THE PLANNING FILE.**

12. **Project# 1003779**
07DRB-70072 MAJOR - FINAL PLAT
APPROVAL

ADIL RIZVI request(s) above action(s) for all or a portion of Lot(s) 17 & 18, Block(s) 2, **UNIT 3, KUMAIL SUBDIVISION**, zoned RD, located on OAKLAND AVE between BLVD NE and LOUISIANA BLVD NE containing approximately 2.0 acre(s) (C-19) **THE FINAL PLAT WAS APPROVED WITH FINAL SIGN OFF DELEGATED TO TRANSPORTATION DEVELOPMENT FOR A 30-FEET RADIUS ON LOT 7-P1, STREET CROSS SECTION, A WATERLINE EASEMENT ON LOT 7-P1 AND TO PLANNING TO SIGN AND RECORD THE PLAT ON OR AFTER 06/29/07.**

13. **Project# 1000149**
07DRB-70067 MINOR - PRELIMINARY/
FINAL PLAT APPROVAL

SURVEYS SOUTHWEST LTD agent(s) for BT PARTNERS request(s) the above action(s) for all or a portion of Lot(s) 7 & 8, **UNIT 2, DAVIDSON ADDITION**, together with Tract 83-B, Map 33, zoned RC, located on CANDELARIA RD NW between 4TH ST NW and 2ND ST NW containing approximately .4894 acre(s) (G-14) **THE FINAL PLAT WAS APPROVED WITH FINAL SIGN OFF DELEGATED TO TRANSPORTATION DEVELOPMENT FOR FACE OF CURB TO PROPERTY LINE AND SIDEWALK WIDTH AND TO PLANNING FOR A RECORDED COPY OF THE PLAT.**

14. **Project# 1001235**
07DRB-70076 MINOR - PRELIMINARY/
FINAL PLAT APPROVAL

SURVEYS SOUTHWEST LTD agent(s) for TURNER BRANCH request(s) the above action(s) for all or a portion of Lot(s) 13 & 14, Block(s) 6, Tract(s) 11, Map 35, EDWARD KROGH ADDITION (to be known as **LANDS OF BRANCH**) zoned R-1, located on RIO GRANDE BLVD NW between KROGH CT NW and EL NIDO CT NW containing approximately 1.0769 acre(s). (H-13) **WITH THE SIGNING OF THE INFRASTRUCTURE LIST DATED 06/27/07 AND APPROVAL OF THE GRADING PLAN ENGINEER STAMP DATED 05/24/07, THE PRELIMINARY PLAT WAS APPROVED AND DELEGATED TO PLANNING FOR A COPY OF THE RECORDED PLAT. THE FINAL PLAT WAS DEFERRED FOR THE SIA.**

15. **Project# 1006564**
07DRB-70074 MINOR - PRELIMINARY/
FINAL PLAT APPROVAL

SURVEYS SOUTHWEST LTD agent(s) for ORLOE HANSON request(s) the above action(s) for all or a portion of Tract(s) 1-B & 1-C, **HERRERA SUBDIVISION**, zoned O-1 & R-1, located on SAN ANDRES AVE NW between 4TH ST NW and DELAMAR AVE NW containing approximately .3552 acre(s). (F-14) **THE PRELIMINARY AND FINAL PLAT WAS APPROVED WITH FINAL SIGN OFF DELEGATED TO TRANSPORTATION DEVELOPMENT FOR DEDICATION OF SIDEWALKS AND TO PLANNING FOR A COPY OF THE RECORDED PLAT.**

16. **Project# 1003674**
07DRB-70075 MINOR - PRELIMINARY/
FINAL PLAT APPROVAL

TERRAMETRICS OF NEW MEXICO agent(s) for LLAVE DEVELOPMENT INC request(s) the above action(s) for all or a portion of Tract(s) A, RICH COURT SUBDIVISION (to be known as **Lot(s) 7, 8, & 9 and Tract(s) A-1, RICH COURT SUBDIVISION**) zoned R-D 3DU/A, located on ALAMEDA AVE NE between BARSTOW ST NE and VENTURA ST NE containing approximately 1.0376 acre(s). *[Deferred from 06/27/07]* (C-20) **DEFERRED AT THE BOARD'S REQUEST TO 09/05/07.**

~~17. **Project# 1006566**~~
07DRB-70077 MINOR - PRELIMINARY/
FINAL PLAT APPROVAL

TERRAMETRICS OF NEW MEXICO agent(s) for ZIA TRUST INC request(s) the above action(s) for all or a portion of Lot(s) 1 & 2, Block(s) 106 A, **BRENTWOOD HILLS**, zoned C-1, located on CANDELARIA RD NE between JUAN TABO NE and CHELWOOD PARK NE containing approximately .3369 acre(s). (H-22) **THE PRELIMINARY AND FINAL PLAT WAS APPROVED WITH FINAL SIGN OFF DELEGATED TO PLANNING TO RECORD THE PLAT.**

18. **Project# 1006561**
07DRB-70070 MINOR - PRELIMINARY/
FINAL PLAT APPROVAL

WAYJOHN SURVEYING INC agent(s) for ANASAZI DOWNTOWN LLC request(s) the above action(s) for all or a portion of Lot(s) 10, 11 & 12, Block(s) 19, **NEW MEXICO TOWN COMPANY'S ORIGINAL TOWNSITE**, zoned SU-3, located on CENTRAL AVE SW between 5TH ST SW and 6TH ST SW containing approximately .2445 acre(s). (K-14) **THE PRELIMINARY AND FINAL PLAT WAS APPROVED WITH FINAL SIGN OFF DELEGATED TO PLANNING TO RECORD THE PLAT.**

19. **Project# 1004919**
07DRB-70073 MINOR - PRELIMINARY/
FINAL PLAT APPROVAL
- WAYJOHN SURVEYI INC agent(s) for DAVID MURPHY request(s) the above action(s) for all or a portion of Tract(s) 127-B, 128-B, 129-B-2, 129-B-1, 131 & 131-A (to be known as **NORTH 2ND STREET BUSINESS CENTER**) zoned M-1, located on 2nd ST NW between MONTANO NW and GRIEGOS NW containing approximately 6.1315 acre(s). [Deferred from 06/27/07] [REF: 06DRB-00747] (F-15) **DEFERRED AT THE AGENT'S REQUEST TO 07/11/07.**

NO ACTION IS TAKEN ON THESE CASES:
APPLICANT - AGENT IS REQUIRED TO BE AT THE MEETING

20. **Project# 1006553**
07DRB-70066 SKETCH PLAT REVIEW
AND COMMENT
- SURVEYS SOUTHWEST LTD agent(s) for CAROL LOVATO request(s) the above action(s) for all or a portion of Lot(s) 8, Block(s) 7, **GARDNER ADDITION**, zoned R-1, located on JUPITER RD NW BETWEEN GRIEGOS RD NW AND CANDELARIA RD NW containing approximately .153 acre(s). (G-14) **THE ABOVE REQUEST WAS REVIEWED AND COMMENTS WERE GIVEN.**
21. **Project# 1006551**
07DRB-70065 SKETCH PLAT REVIEW
AND COMMENT
- MARK A LUCERO & MARY JO LUCERO request(s) the above action(s) for all or a portion of Tract(s) 1, **LAND OF MANUEL G. JARAMILLO** zoned RA-2, located on LOS LUCEROS RD NW BETWEEN ZICKERT RD NW AND DURANES NW containing approximately .57 acre(s). (H-12) **THE ABOVE REQUEST WAS REVIEWED AND COMMENTS WERE GIVEN.**
22. **Project# 1006571**
07DRB-70079 SKETCH PLAT REVIEW
AND COMMENT
- JAY CRAMER agent(s) for KATHLEEN JIO request(s) the above action(s) for all or a portion of Tract(s) 309-B-2, zoned RA-2, located on MOUNTAIN RD NW BETWEEN MONTOYA NW AND LULAC AVE NW containing approximately .552 acre(s). (J-12) **THE ABOVE REQUEST WAS REVIEWED AND COMMENTS WERE GIVEN.**
23. Approval of the Development Review Board Minutes for June 20, 2007. **THE DEVELOPMENT REVIEW BOARD MINUTES FOR JUNE 20, 2007 WERE APPROVED BY THE BOARD.**

ADJOURNED: 12:00 A.M.

18
18
18
18
18

**CITY OF ALBUQUERQUE
PLANNING DEPARTMENT
June 27, 2007
DRB Comments**


ITEM #: 17

PROJECT #: 1006566 APPLICATION #: 07-70077

RE: Lots 1 & 2, Block 106A, Brentwood Hills/p&f

The AGIS dxf is not approved.

Planning will take delegation for the AGIS dxf approval, and to record the plat.



Andrew Garcia, Planning Alternate
924-3858 agarcia@cabq.gov

18
18
18
18
18

6566

DXF Electronic Approval Form

DRB Project Case #: 1006566

Subdivision Name: BRENTWOOD HILLS BLOCK 106A LOT 1A

Surveyor: PHILIP W TURNER


Contact Person: PHILIP W TURNER

Contact Information: 884-9087

DXF Received: 6/27/2007

Hard Copy Received: 6/19/2007

Coordinate System: NMSP Grid (NAD 27)


Approved

6-27-2007
Date

* The DXF file cannot be accepted (at this time) for the following reason(s):

AGIS Use Only
Copied fc **6566** to agiscov on **6/27/2007** Contact person notified on **6/27/2007**

City of Albuquerque



DEVELOPMENT/ PLAN REVIEW APPLICATION

Supplemental form

SUBDIVISION

- Major Subdivision action
- Minor Subdivision action
- Vacation
- Variance (Non-Zoning)

SITE DEVELOPMENT PLAN

- for Subdivision
- for Building Permit
- Administrative Amendment (AA)
- IP Master Development Plan
- Cert. of Appropriateness (LUCC)

STORM DRAINAGE (Form D)

- Storm Drainage Cost Allocation Plan

S Z ZONING & PLANNING

- Annexation
- County Submittal
- EPC Submittal
- Zone Map Amendment (Establish or Change Zoning)
- Sector Plan (Phase I, II, III)
- Amendment to Sector, Area, Facility or Comprehensive Plan
- Text Amendment (Zoning Code/Sub Regs)
- Street Name Change (Local & Collector)
- L A APPEAL / PROTEST of...**
 - Decision by: DRB, EPC, LUCC, Planning Director or Staff, ZHE, Zoning Board of Appeals

PRINT OR TYPE IN BLACK INK ONLY. The applicant or agent must submit the completed application in person to the Planning Department Development Services Center, 600 2nd Street NW, Albuquerque, NM 87102. Fees must be paid at the time of application. Refer to supplemental forms for submittal requirements.

APPLICATION INFORMATION:

Professional/Agent (if any): Terrametrics of New Mexico PHONE: 881-2903
 ADDRESS: 4175 Montgomery Blvd NE FAX: 881-2591
 CITY: Albuquerque STATE: NM ZIP: 87109 E-MAIL: pturner1001@quest.net

APPLICANT: ZIA TRUST, INC. Custodians for William Barker IRA PHONE: 881-3338
 ADDRESS: 6301 Indian School Road NE FAX: _____
 CITY: Albuquerque STATE: NM ZIP: 87110 E-MAIL: _____
 Proprietary interest in site: Custodian for Owner List all owners: William Barker IRA

DESCRIPTION OF REQUEST: Eliminate the interior lot line of lots 1 & 2, Block 106A Brentwood Hills Subd.

Is the applicant seeking incentives pursuant to the Family Housing Development Program? Yes. No.

SITE INFORMATION: ACCURACY OF THE EXISTING LEGAL DESCRIPTION IS CRUCIAL! ATTACH A SEPARATE SHEET IF NECESSARY.

Lot or Tract No. 1 & 2 Block: 106A Unit: _____
 Subdiv/Addn/TBKA: Brentwood Hills
 Existing Zoning: C-1 Proposed zoning: C-1 MRGCD Map No N/A
 Zone Atlas page(s): H-22 UPC Code: 102205 925 254 321655

CASE HISTORY:

List any current or prior case number that may be relevant to your application (Proj., App., DRB-, AX_, Z_, V_, S_, etc.): _____

CASE INFORMATION:

Within city limits? Yes Within 1000FT of a landfill? No
 No. of existing lots: 2 No. of proposed lots: 1 Total area of site (acres): 0.3369
 LOCATION OF PROPERTY BY STREETS: On or Near: Candelaria Road NE
 Between: Sr Juan Tabo NE and Chelwood Park NE

Check-off if project was previously reviewed by Sketch Plat/Plan , or Pre-application Review Team . Date of review: _____

SIGNATURE Philip W. Turner DATE 6-19-07
 (Print) PHILIP W. TURNER Applicant: Agent:

FOR OFFICIAL USE ONLY

Form revised 4/07

INTERNAL ROUTING	Application case numbers	Action	S.F.	Fees
<input checked="" type="checkbox"/> All checklists are complete	<u>07DRB-70077</u>	<u>P&F</u>	<u>33</u>	<u>\$ 215.00</u>
<input checked="" type="checkbox"/> All fees have been collected	_____	_____	_____	\$ _____
<input checked="" type="checkbox"/> All case #s are assigned	_____	<u>CMP</u>	_____	<u>\$ 20.00</u>
<input checked="" type="checkbox"/> AGIS copy has been sent	_____	_____	_____	\$ _____
<input checked="" type="checkbox"/> Case history #s are listed	_____	_____	_____	\$ _____
<input checked="" type="checkbox"/> Site is within 1000ft of a landfill	_____	_____	_____	\$ _____
<input checked="" type="checkbox"/> F.H.D.P. density bonus	_____	_____	_____	Total
<input checked="" type="checkbox"/> F.H.D.P. fee rebate	_____	_____	_____	<u>\$ 235.00</u>

Hearing date 6/27/07
Jan Wilson 6/19/07
 Planner signature / date

Project # 100 65 66

FORM S(3): SUBDIVISION - D.R.B. MEETING (UNADVERTISED) OR INTERNAL ROUTING

A Bulk Land Variance requires application on FORM-V in addition to application for subdivision on FORM-S.

- SKETCH PLAT REVIEW AND COMMENT (DRB22)** Your attendance is required.
 - Scale drawing of the proposed subdivision plat (folded to fit into an 8.5" by 14" pocket) **6 copies**
 - Site sketch with measurements showing structures, parking, Bldg. setbacks, adjacent rights-of-way and street improvements, if there is any existing land use (folded to fit into an 8.5" by 14" pocket) **6 copies**
 - Zone Atlas map with the entire property(ies) clearly outlined
 - Letter briefly describing, explaining, and justifying the request
 - List any original and/or related file numbers on the cover application

- EXTENSION OF MAJOR PRELIMINARY PLAT (DRB08)** Your attendance is required.
 - Preliminary Plat reduced to 8.5" x 11"
 - Zone Atlas map with the entire property(ies) clearly outlined
 - Letter briefly describing, explaining, and justifying the request
 - Copy of DRB approved infrastructure list
 - Copy of the LATEST Official DRB Notice of approval for Preliminary Plat Extension request
 - List any original and/or related file numbers on the cover application

Extension of preliminary plat approval expires after one year.

- MAJOR SUBDIVISION FINAL PLAT APPROVAL (DRB12)** Your attendance is required.
 - Proposed Final Plat (folded to fit into an 8.5" by 14" pocket) **6 copies**
 - Signed & recorded Final Pre-Development Facilities Fee Agreement for **Residential** development only
 - Design elevations & cross sections of perimeter walls **3 copies**
 - Zone Atlas map with the entire property(ies) clearly outlined
 - Bring original Mylar of plat to meeting, ensure property owner's and City Surveyor's signatures are on the plat
 - Copy of recorded SIA
 - Landfill disclosure and EHD signature line on the Mylar if property is within a landfill buffer
 - List any original and/or related file numbers on the cover application
 - DXF file and hard copy of final plat data for AGIS is required.

- MINOR SUBDIVISION PRELIMINARY/FINAL PLAT APPROVAL (DRB16)** Your attendance is required.
 - Proposed Preliminary / Final Plat (folded to fit into an 8.5" by 14" pocket) **6 copies** for unadvertised meetings
 - Signed & recorded Final Pre-Development Facilities Fee Agreement for **Residential** development only
 - Design elevations and cross sections of perimeter walls (11" by 17" maximum) **3 copies**
 - Site sketch with measurements showing structures, parking, Bldg. setbacks, adjacent rights-of-way and street improvements, if there is any existing land use (folded to fit into an 8.5" by 14" pocket) **6 copies**
 - Zone Atlas map with the entire property(ies) clearly outlined
 - Letter briefly describing, explaining, and justifying the request
 - Bring original Mylar of plat to meeting, ensure property owner's and City Surveyor's signatures are on the plat
 - Landfill disclosure and EHD signature line on the Mylar if property is within a landfill buffer
 - Fee (see schedule)
 - List any original and/or related file numbers on the cover application
 - Infrastructure list if required (**verify with DRB Engineer**)
 - DXF file and hard copy of final plat data for AGIS is required.

- AMENDMENT TO PRELIMINARY PLAT (with minor changes) (DRB03)** Your attendance is required.

PLEASE NOTE: There are no clear distinctions between significant and minor changes with regard to subdivision amendments. Significant changes are those deemed by the DRB to require public notice and public hearing.

 - Proposed Amended Preliminary Plat, Infrastructure List, and/or Grading Plan (folded to fit into an 8.5" by 14" pocket) **6 copies**
 - Original Preliminary Plat, Infrastructure List, and/or Grading Plan (folded to fit into an 8.5" by 14" pocket) **6 copies**
 - Zone Atlas map with the entire property(ies) clearly outlined
 - Letter briefly describing, explaining, and justifying the request
 - Bring original Mylar of plat to meeting, ensure property owner's and City Surveyor's signatures are on the plat
 - List any original and/or related file numbers on the cover application

Amended preliminary plat approval expires after one year

I, the applicant, acknowledge that any information required but not submitted with this application will likely result in deferral of actions.

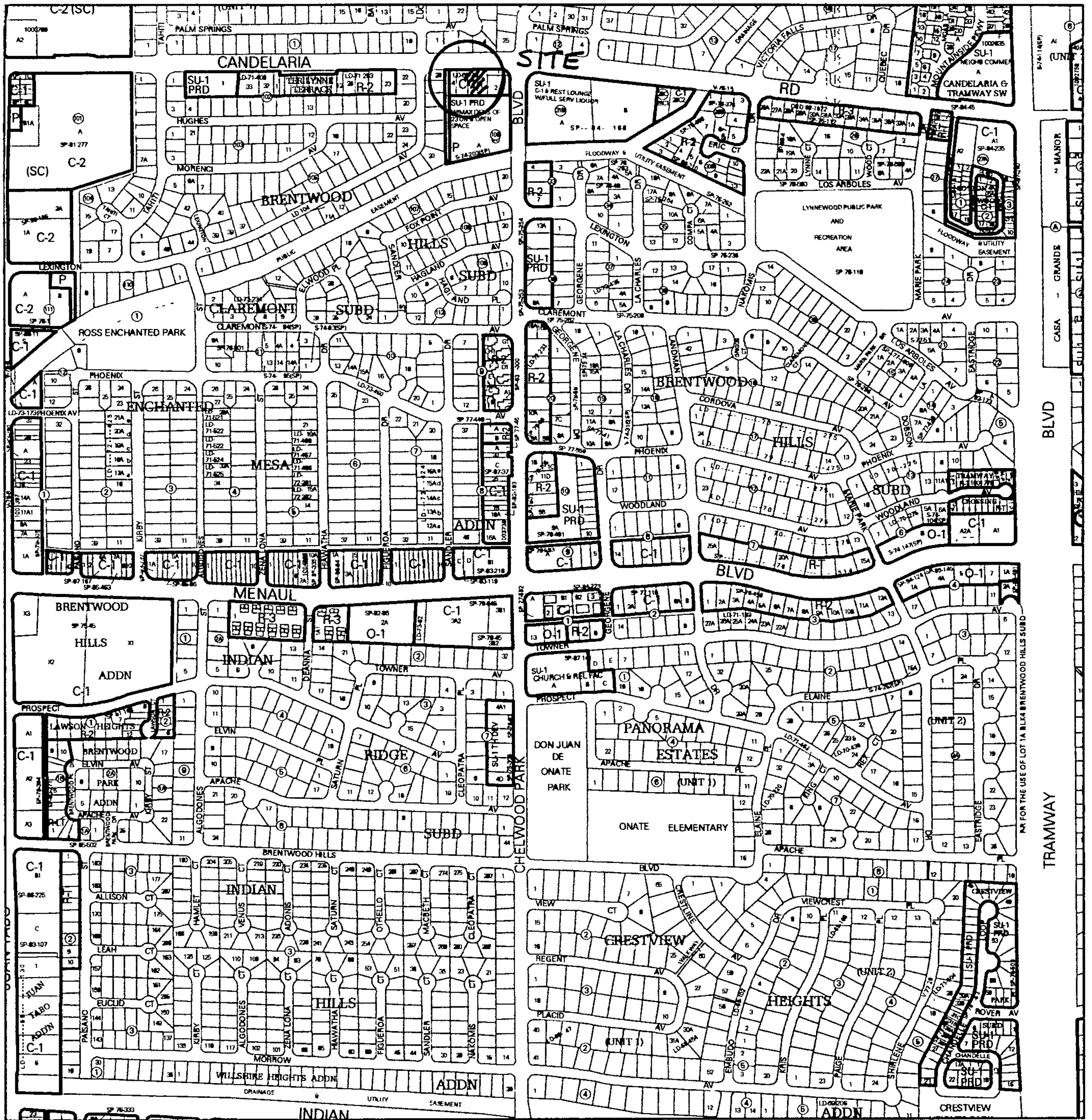
Philip W. Turner
Applicant name (print)
Philip W. Turner 6/19/07
Applicant signature / date



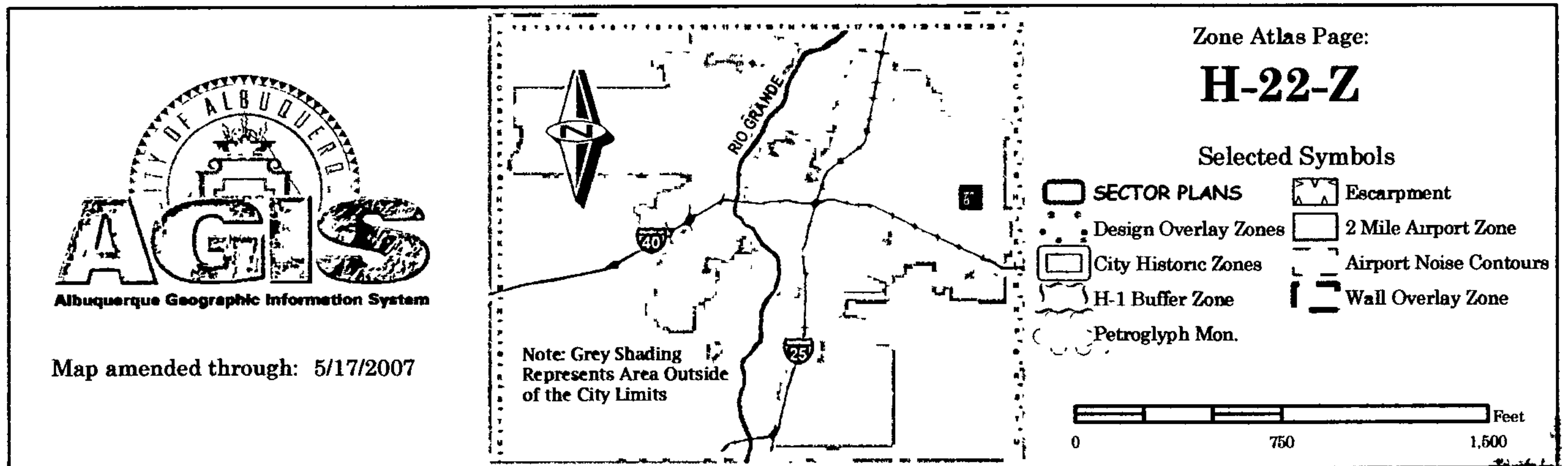
- Checklists complete
- Fees collected
- Case #s assigned
- Related #s listed

Application case numbers
07DRB - 70077

Form revised 4/07
Janifera 6/19/07
 Planner signature / date
Project # 1086566



For more current information and more details visit: <http://www.cabq.gov/gis>



}}
}}
}}
}}
}}

Terrametrics of New Mexico
Professional Land Surveying
P.O. Box 30192
Albuquerque, New Mexico 87190-0192
505 881-2903; FAX 505 881-2591; Mobile 505 379-4301

June 15, 2007

City of Albuquerque Planning Department
600 2nd St. NW
Albuquerque, NM 87103

Re: Replat to consolidate Lots 1 and 2, Block 106A Brentwood Hills Subdivision

City of Albuquerque Planning Department:

Terrametrics of New Mexico, as the agent for Zia Trust, Incorporated, trustees for the William Barker IRA, requests preliminary and final plat approval of the replat of the referenced property. The existing property is presently zoned C-1.

Thank you for your consideration of this matter.

Sincerely,



Philip W. Turner, PS
Terrametrics of New Mexico

#117

City of Albuquerque Planning Department

One Stop Shop – Development and Building Services

06/19/2007 Issued By: PLNJMP

18
18
18

Permit Number: 2007 070 077

Category Code 0910

Application Number: 07DRB-70077, Minor - Preliminary/ Final Plat Approval

Address:

Location Description: CANDELARIA RD NE BETWEEN JUAN TABO NE AND CHELWOOD PARK NE

Project Number: 1006568

Applicant

Zia Trust Inc

6301 Indian School Rd Ne
Albuquerque, NM 87110

Agent / Contact

Terrametrics Of New Mexico

Phil Turner

4175-A Montgomery Blvd Ne
Albuquerque, NM 87109

pturner1ool@qwest.net

Application Fees

441018/4971000	Public Notification	
441032/3424000	Conflict Mgmt Fee	\$20.00
441006/4983000	DRB Actions	\$215.00
TOTAL:		\$235.00

6/19/2007 11:14AM LOC: ANNX
 RECEIPT# 00077150 WSH# 008 TRANS# 0028
 Account 441006 Fund 0110
 Activity 4983000 TRSMG
 Trans Amt \$680.00
 J24 Misc \$215.00
 VI \$680.00
 CHANGE \$0.00

City Of Albuquerque
Treasury Division

City Of Albuquerque
Treasury Division

6/19/2007 11:14AM LOC: ANNX
 RECEIPT# 00077149 WSH# 008 TRANS# 0028
 Account 441032 Fund 0110
 Activity 3424000 TRSMG
 Trans Amt \$680.00
 J24-Misc \$20.00

Thank You

Thank You

