



**DEVELOPMENT REVIEW BOARD
ACTION SHEET**

Plaza del Sol Hearing Room, Basement, Plaza del Sol Building

October 24, 2007 9:00AM

MEMBERS:

Sheran Matson, AICP, DRB Chair
Angela Gomez, Administrative Assistant

Wilfred Gallegos, Transportation Development
Brad Bingham, Alternate City Engineer

Roger Green, ABCWUA
Christina Sandoval, Parks & Recreation

NOTE: UNLESS ANNOUNCED DURING THE MEETING, THE DEVELOPMENT REVIEW BOARD WILL NOT TAKE A LUNCH BREAK.

NOTE: INDIVIDUALS WITH DISABILITIES WHO NEED SPECIAL ASSISTANCE TO PARTICIPATE AT THIS MEETING SHOULD CONTACT ANGELA GOMEZ, PLANNING DEPARTMENT, AT 924-3946. HEARING IMPAIRED USERS MAY CONTACT HER VIA THE NEW MEXICO RELAY NETWORK BY CALLING TOLL-FREE:1-800-659-8331.

NOTE: REQUESTS FOR DEFERRAL OF CASES WILL BE DISCUSSED BY THE BOARD AND THE APPLICANT AND/OR AGENT AT THE BEGINNING OF THE AGENDA. BOTH PARTIES MUST AGREE UPON THE DATE OF DEFERRAL. IF THE APPLICANT/AGENT IS NOT PRESENT, THE ADMINISTRATIVE ASSISTANT MUST RECEIVE A LETTER, PRIOR TO THE HEARING DATE, REQUESTING A SPECIFIC DEFERRAL DATE. THE BOARD WILL DISCUSS AND MAKE A DECISION AT THE HEARING. THE APPLICANT/AGENT WILL THEN BE INFORMED OF THE DEFERRAL DATE AND REASON.

- A. Call to Order 9:00 A.M. Adjourned: 11:05 A.M.
- B. Changes and/or Additions to the Agenda
- C. New or Old Business

NOTE: IF THE APPLICANT/AGENT IS NOT PRESENT WHEN THEIR REQUEST IS CALLED, THEN THE REQUEST MAY BE INDEFINITELY DEFERRED ON A NO SHOW.

CASES WHICH REQUIRE PUBLIC NOTIFICATION

MAJOR SUBDIVISIONS, VACATIONS, SIA EXTENSIONS AND SITE DEVELOPMENT PLANS

1. **Project# 1006842**
07DRB-70271 VACATION OF PUBLIC
RIGHT-OF-WAY

AQUEDA CANO agent(s) for IGNACIO ROJO request(s) the above action(s) for all or a portion of Lot(s) south 48 ft of west 80 ft of lot 16, Block(s) 2, **NEW ERA FRUIT ADDITION**, zoned SU-2/MR, located on WILLIAM ST SE BETWEEN TRUMBULL SE AND AVENIDA CESAR CHAVEZ SE containing approximately 0.09 acre(s). (L-14) **THE VACATION WAS APPROVED AS SHOWN ON EXHIBIT B IN THE PLANNING FILE PER SECTION 14-14-7-2(A) (1) AND (B) (1)(3) OF THE SUBDIVISION ORDINANCE.**

2. **Project# 1006537**
07DRB-70247 MAJOR - PRELIMINARY
PLAT APPROVAL
07DRB-70248 MINOR - TEMP DEFR
SWDK CONST
07DRB-70249 MINOR - SDP FOR
SUBDIVISION

TIERRA WEST LLC agent(s) for KATHY TRUJILLO request(s) the above action(s) for all or a portion of Lot(s) 2 & 3, Block(s) 12, PETROGLYPH EDGE SUBDIVISION, UNIT 3 (to be known as **VOLCANO CLIFFS**), zoned R-1, located on MOJAVE ST NW BETWEEN UNSER BLVD NW AND TESUQUE ST NW containing approximately 4.24 acre(s). (E-10) *[Deferred from 10/03/07]*. **WITH THE SIGNING OF THE INFRASTRUCTURE LIST DATED TODAY AND APPROVAL OF THE GRADING AND DRAINAGE PLAN ENGINEER STAMP DATED OCTOBER 19, 2007, THE PRELIMINARY PLAT WAS APPROVED. THE TEMPORARY DEFERRAL OF CONSTRUCTION OF SIDEWALKS ON THE INTERIOR STREETS WAS APPROVED AS SHOWN ON EXHIBIT C IN THE PLANNING FILE. THE SITE DEVELOPMENT PLAN FOR SUBDIVISION WAS APPROVED WITH FINAL SIGN-OFF DELEGATED TO PLANNING FOR 3 COPIES AND A NOTE FOR ALL LOTS TO BE LABELED AS P-2.**

3. **Project# 1005236**
07DRB-70268 VACATION OF PUBLIC
EASEMENT
07DRB-70269 MINOR - PRELIMINARY/
FINAL PLAT APPROVAL

ALPHA PROFESSIONAL SURVEYING INC. agent(s) for ZIA PARK TOWNEHOMES LLC request(s) the above action(s) for all or a portion of Tract(s) H & I, **LA CUESTA SUBDIVISION**, zoned SU-1/TOWNHOMES, located on ZIA RD NE BETWEEN JUAN TABO NE AND ZENA LONA RD NE containing approximately 2.9788 acre(s). (K-22) *[Deferred from 10/17/07]* **THE VACATION WAS APPROVED AS SHOWN ON EXHIBIT B IN THE PLANNING FILE PER SECTION 14-14-7-2(A) (1) AND (B) (1)(3) OF THE SUBDIVISION ORDINANCE. THE PRELIMINARY PLAT WAS APPROVED WITH FINAL PLAT SIGN-OFF DELEGATED TO PLANNING FOR AGIS DFX, 15 DAY APPEAL PERIOD AND FOR DRY UTILITIES' SIGNATURES.**

**SITE DEVELOPMENT PLANS (EPC FINAL SIGN-OFF) AMENDED PLANS AND
MASTER DEVELOPMENT PLANS (CITY COUNCIL FINAL SIGN-OFF)**

4. **Project# 1005243**
07DRB-70316 EPC APPROVED SDP
FOR BUILD PERMIT
07DRB-70317 EPC APPROVED SDP
FOR SUBDIVISION
- CONSENSUS PLANNING agent(s) for ALLIANCE RESIDENTIAL request(s) the above action(s) for all or a portion of Tract(s) 1-6, **UNIVERSITY VILLAGE to be known as Broadstone Towne Center**, zoned SU-1 FOR PRD AND SU-1 FOR C-2, located on GIBSON BLVD SE BETWEEN UNIVERSITY BLVD SE AND BUENA VISTA SE containing approximately 16.76 acre(s). (L-15) **[Catalina Lehner, EPC Planner]**
DEFERRED TO 10/31/07 AT THE AGENT'S REQUEST.
- 07DRB-70318 MINOR - PRELIMINARY/
FINAL PLAT APPROVAL
- HIGH MESA CONSULTING GROUP agent(s) for BROADSTONE TOWNE CENTER LLC request(s) the above action(s) for all or a portion of Lot(s) UNPLATTED LANDS, **UNPLATTED LANDS WITHIN SECTION 28, TOWNSHIP 10 NORTH, RANGE 3 EAST, N.M.P.M. to be known as Broadstone Towne Center**, zoned SU-1/PRD & SU-1 FOR C-2 PERMISSIVE USES, located on GIBSON BLVD SE BETWEEN UNIVERSITY BLVD SE AND BUENA VISTA containing approximately 16.76 acre(s). (L-15) **DEFERRED TO 10/31/07 AT THE AGENT'S REQUEST.**
5. **Project# 1006801**
07DRB-70240 MINOR - SDP FOR
BUILDING PERMIT
- CLAUDIO VIGIL ARCHITECTS agent(s) for BRUNACINI DEVELOPMENT COMPANY, LTD request(s) the above action(s) for all or a portion of Tract(s) C, **BRUNACINI AT ATRISCO BUSINESS PARK**, zoned IP, located on LOS VOLCANES RD NW BETWEEN UNSER BLVD NW AND COORS BLVD NW containing approximately 22.5074 acre(s). (J-10) *[Deferred from 9/12/07, 9/26/07, 10/03/07 & 10/10/07]* **THE SITE PLAN FOR BUILDING PERMIT WAS APPROVED WITH FINAL SIGN-OFF DELEGATED TO THE CITY ENGINEER FOR SIA AND TO PLANNING FOR 3 COPIES.**
6. **Project# 1006726**
07DRB-70173 MAJOR – AMENDED SDP
FOR BUILDING PERMIT
- BRAD KILLMAN AND/OR MAX KILLMAN agent(s) for ALLSTAR MOVING & STORAGE INC A NEW MEXICO CORP request(s) the above action(s) for all or a portion of Lot(s) 31, Tract(s) D-1, **RICHFIELD PARK**, zoned IP, located on WASHINGTON ST NE BETWEEN ALAMEDA NE AND PASEO DEL NORTE NE containing approximately 0.89 acre(s). (C-17) *[Deferred from 8/29/07]* **DEFERRED TO 12/5/07 AT THE AGENT'S REQUEST.**

MINOR PLATS, FINAL (MAJOR) PLATS, AMENDED PLATS AND PLANS

7. **Project# 1006899**
07DRB-70314 MINOR - PRELIMINARY/
FINAL PLAT APPROVAL

CARTESIAN SURVEYS INC agent(s) for CITY OF ALBUQUERQUE request(s) the above action(s) for all or a portion of Tract(s) B-9-E-1-A, B-9-F-1, B-9-E-2-A, **SEVEN BAR RANCH**, zoned SU-1/R-2 USES, located on CIBOLA LOOP NW AND ELLISON DR NW containing approximately 29.79 acre(s). (A-13)**INDEFINITELY DEFERRED AT THE AGENT'S REQUEST.**

8. **Project# 1006898**
07DRB-70313 MINOR - PRELIMINARY/
FINAL PLAT APPROVAL

CARTESIAN SURVEYS INC agent(s) for CURT RICHTER request(s) the above action(s) for all or a portion of Lot(s) 7 & 8, Block(s) 17, **REBONITO**, zoned R-1, located on NAINES AVE NE BETWEEN DELUBINA NE AND ANTONIO NE containing approximately 0.61 acre(s). (J-23) **THE PRELIMINARY PLAT WAS APPROVED WITH FINAL PLAT SIGN OFF DELEGATED TO PLANNING FOR SOLAR COLLECTOR LANGUAGE ON THE PLAT, AGIS DFX AND TO RECORD.**

9. **Project# 1005387**
07DRB-70310 MINOR - PRELIMINARY/
FINAL PLAT APPROVAL

SURVEYS SOUTHWEST LTD agent(s) for CENTURION PROPERTIES request(s) the above action(s) for all or a portion of Lot(s) 1-19, southerly 115 ft of the easterly 20 ft of lot 20 plus a portion of vacated alley, Block(s) 28, **NEW MEXICO DTOWN CO'S ORIGINAL TOWNSITE OF ALBUQUERQUE NEW MEXICO**, zoned SU-3 FOR PARKING LOT, located on GOLD AVE SW BETWEEN 7TH ST SW AND SILVER AVESW containing approximately 1.67 acre(s). (K-14) **THE PRELIMINARY PLAT WAS APPROVED WITH FINAL PLAT SIGN-OFF DELEGATED TO PLANNING FOR A REVISED AGIS DFX, 15FT RADIUS DEDICATION ON CORNERS, AND COPY OF LOT 20 DEED.**

10. **Project# 1005191**
07DRB-70319 EXT OF MAJOR
PRELIMINARY PLAT

ADIL RIZVI request(s) the above action(s) for all or a portion of Lot(s) 13-20, Block(s) 29, Tract(s) A, **NORTH ALBUQUERQUE ACRES Unit(s) B to be known as SEVANO PLACE SUBDIVISION**, zoned R-D, located on LOUISIANA BLVD NE BETWEEN ALAMEDA BLVD NE AND SIGNAL AVE NE containing approximately 6.84 acre(s). (C-18) **A ONE-YEAR EXTENSION OF THE PRELIMINARY PLAT WAS APPROVED.**

11. **Project# 1005539**
07DRB-70279 MINOR - PRELIMINARY/
FINAL PLAT APPROVAL

WILSON AND COMPANY INC agent(s) for MGME DEVELOPMENT INC request(s) the above action(s) for all or a portion of Lot(s) 1, Block(s) 5, **VOLCANO CLIFFS SUBDIVISION, Unit(s) 26, (to be known as TIERRA BUENA ESTATES)**, zoned SU-2 SRLL, located on KIMMICK DR NW BETWEEN ROSA PARKS RD NW AND VALIENTE RD NW containing approximately 3.62 acre(s). (C-11) *[Deferred from 10/03/07, 10/10/07, 10/17/07]* **WITH APPROVAL OF THE GRADING AND DRAINAGE PLAN DATED 10/8/07 AND THE INFRASTRUCTURE LIST DATED 10/24/07 THE PRELIMINARY PLAT WAS APPROVED. THE FINAL PLAT WAS INDEFINITELY DEFERRED FOR THE SIA AND THE DEVELOPMENT AGREEMENT.**

12. **Project# 1005182**
07DRB-70309 MAJOR - FINAL PLAT
APPROVAL

WILSON AND COMPANY INC agent(s) for LA CUENTISTA II, LLC request(s) the above action(s) for all or a portion of Tract(s) C, **LA CUENTISTA SUBDIVISION Unit(s) 2**, zoned SU2-SRSL, located on ROSA PARKS ROAD NW BETWEEN ALOE ROAD NW AND KIMMICK DRIVE containing approximately 35.4714 acre(s). (C-10 C-11) *[Deferred from 10/17/07]* **INDEFINITELY DEFERRED AT THE AGENT'S REQUEST.**

13. **Project# 1005465**
07DRB-70277 MINOR - PRELIMINARY/
FINAL PLAT APPROVAL

THOMPSON ENGINEERING CONSULTANTS, INC agent(s) for DUKE CITY DISTRIBUTING request(s) the above action(s) for all or a portion of Tract(s) C, **SOUTH BROADWAY INDUSTRIAL ACRES**, zoned SU-2 HM, located on WOODWARD RD SE BETWEEN BROADWAY BLVD SE AND 2ND ST SE containing approximately 3.52 acre(s). (M-14) **DEFERRED TO 10/31/07 AT THE AGENT'S REQUEST.**

14. **Project# 1006890**
07DRB-70308 MINOR - PRELIMINARY/
FINAL PLAT APPROVAL

PRECISION SURVEYS INC agent(s) for NEW MEXICO BANK & TRUST request(s) the above action(s) for all or a portion of Lot(s) 5-11 AND PORTION OF 12 & 13-15, Block(s) 17, Tract(s) 15-A, **MONKBRIDGE ADDITION (TBK TRACTS A & B, NEW MEXICO BANK & TRUST)**, zoned P, C-1 & C-3, located on CANDELARIA NW BETWEEN 4TH ST NW AND 5TH ST NW containing approximately 1.9616 acre(s). (G-14) **THE PRELIMINARY PLAT WAS APPROVED WITH FINAL PLAT SIGN-OFF DELEGATED TO PLANNING FOR SOLAR LANGUAGE AND TO RECORD.**

NO ACTION IS TAKEN ON THESE CASES:
APPLICANT - AGENT IS REQUIRED TO BE AT THE MEETING


15. **Project# 1003119**
07DRB-70321 SKETCH PLAT REVIEW
AND COMMENT
- WAYJOHN SURVEYING INC agent(s) for ASN, LLC request(s) the above action(s) for all or a portion of Tract(s) 4-B1, **HORNE DEVELOPMENT ADDITION**, zoned SU-1 PLANNED COMMERCIAL, located on HOTEL CIRCLE NE BETWEEN EUBANK BLVD NE AND TOMASITA ST NE containing approximately 5.0392 acre(s). **THE ABOVE REQUEST WAS REVIEWED AND COMMENTS WERE GIVEN.**
16. **Project# 1006904**
07DRB-70320 SKETCH PLAT REVIEW
AND COMMENT
- WAYJOHN SURVEYING INC agent(s) for VANCE DUGGER & ROSABELLA MONTOYA DUGGER request(s) the above action(s) for all or a portion of Lot(s) 17, Block(s) 5, **NORTH ALBUQUERQUE ACRES TRACT A Unit(s) A**, zoned M-1, located on SAN FRANCISCO DR. NE BETWEEN SAN PEDRO DR NE AND I-40 FRONTAGE RD containing approximately .7216 acre(s). (D-18) **THE ABOVE REQUEST WAS REVIEWED AND COMMENTS WERE GIVEN.**
17. **Project# 1004557**
07DRB-70322 SKETCH PLAT REVIEW
AND COMMENT
- YOLANDA MONTOYA agent(s) for MIKE RIOLIA request(s) the above action(s) for all or a portion of Lot(s) 28, Block(s) 27, Tract(s) A, **NAA Unit(s) B**, zoned SU-2/IP, located on OKLAND AVE NE BETWEEN SAN PEDRO NE AND LOUISIANNA NE containing approximately .89 acre(s). (C-18) **THE ABOVE REQUEST WAS REVIEWED AND COMMENTS WERE GIVEN.**
18. ~~**Project# 1006901**~~
07DRB-70315 SKETCH PLAT REVIEW
AND COMMENT
- AJAY JARIWALA/JARIM KASSAM request(s) the above action(s) for all or a portion of Lot(s) 2-A, Block(s) 2, **SUNPORT PARK**, zoned IP, located on WOODWARD SE BETWEEN UNIVERSITY BLVD SE AND TRANSPORT SE containing approximately 3.3 acre(s). **THE ABOVE REQUEST WAS REVIEWED AND COMMENTS WERE GIVEN.**
19. Approval of the Development Review Board Minutes for September 5, and September 12, 2007.

Other Matters:

ADJOURNED: 11:05

PLANNING TRACKING LOG

Date	Project Name & #	Action Request	Action Taken
10/24/07	# 1006901 Sunport Park	SKETCH	



IMPACT FEES – # 1006901

Development Review Board 10/24/07 Agenda Item #18
Sketch Plat: Lot 2-A, Block 2 Sunport Park Subdivision

Impact Fees will be assessed at the time a building permit is issued. The area for which these fees will be assessed is the Eastside for Public Safety at a rate of \$455.00 per 1000sf and Tijeras for Drainage at a rate of \$13,290.00 per impervious acreage. Based on the proposed site plan, the fees will be as follows:

for proposed east lot, Drainage Fees will be approximately \$25,118.10 and Public Safety Fees will be approximately \$8,789.47;

for the proposed west lot, Drainage Fees will be approximately \$25,649.70 and Public Safety Fees will be approximately \$8,103.69.

JACK CLOUD
IMPACT FEE ADMINISTRATOR

CITY OF ALBUQUERQUE



**PLANNING DEPARTMENT
DEVELOPMENT AND BUILDING SERVICES
HYDROLOGY DEVELOPMENT SECTION**

DEVELOPMENT REVIEW BOARD – SPEED MEMO

DRB CASE NO/PROJECT NO: 1006901

AGENDA ITEM NO: 18

SUBJECT:

Sketch Plat

ACTION REQUESTED:

REV/CMT: (X) APPROVAL: () SIGN-OFF: () EXTN: () AMEND: ()

ENGINEERING COMMENTS:

Additional information is required for comments to be provided.

P.O. Box 1293

Albuquerque

New Mexico 87103

www.cabq.gov

RESOLUTION:

APPROVED ___; DENIED ___; DEFERRED ___; COMMENTS PROVIDED *discussed* **X**; WITHDRAWN ___

DELEGATED: (SEC-PLN) (SP-SUB) (SP-BP) (FP) TO: (UD) (CE) (TRANS) (PRKS) (PLNG)

SIGNED: Bradley L. Bingham
City Engineer / AMAFCA Designee

505-924-3986

DATE: OCTOBER 24, 2007

0

**CITY OF ALBUQUERQUE
Planning Department
October 24, 2007
DRB COMMENTS**

ITEM # 18


PROJECT # 1006901

APPLICATION # 07-70315

RE: Lot 2-A, Block 2, Sunport Park/sketch

Property is located in a landfill site. Please contact Environmental Health for further information.

Follow the Sunport Master Development Plan requirements for development.



Andrew Garcia, Planning Alternate
924-3858 agarcia@cabq.gov



		Supplemental form	
SUBDIVISION		S	Z ZONING & PLANNING
<input checked="" type="checkbox"/> Major Subdivision action			Annexation
<input checked="" type="checkbox"/> Minor Subdivision action SK			County Submittal
<input type="checkbox"/> Vacation		V	EPC Submittal
<input type="checkbox"/> Variance (Non-Zoning)			Zone Map Amendment (Establish or Change Zoning)
SITE DEVELOPMENT PLAN		P	Sector Plan (Phase I, II, III)
<input type="checkbox"/> for Subdivision			Amendment to Sector, Area, Facility or Comprehensive Plan
<input type="checkbox"/> for Building Permit			Text Amendment (Zoning Code/Sub Regs)
<input type="checkbox"/> Administrative Amendment (AA)			Street Name Change (Local & Collector)
<input type="checkbox"/> IP Master Development Plan			
<input type="checkbox"/> Cert. of Appropriateness (LUCC)		L A	APPEAL / PROTEST of...
STORM DRAINAGE		D	Decision by: DRB, EPC, LUCC, Planning Director or Staff, ZHE, Zoning Board of Appeals
<input type="checkbox"/> Storm Drainage Cost Allocation Plan			

PRINT OR TYPE IN BLACK INK ONLY. The applicant or agent must submit the completed application in person to the Planning Department Development Services Center, 600 2nd Street NW, Albuquerque, NM 87102. Fees must be paid at the time of application. Refer to supplemental forms for submittal requirements.

APPLICANT INFORMATION:

Professional/Agent (if any): _____ PHONE: _____
 ADDRESS: _____ FAX: _____
 CITY: _____ STATE _____ ZIP _____ E-MAIL: _____
 APPLICANT: **AJAY JARIWALA / KARIM KASSAM** PHONE **(505-710-2804**
2231 YALE Blvd SE **505-615-8844**
 CITY: **ALBUQUERQUE** STATE **NM** ZIP **87106** E-MAIL: **ajay.jariwala@netzero.net**
 Proprietary interest in site: **1401 WOODWARD SE** List all owners: **AJAY JARIWALA**

DESCRIPTION OF REQUEST: **Sketch Plat**

Is the applicant seeking incentives pursuant to the Family Housing Development Program? Yes. No.

SITE INFORMATION: ACCURACY OF THE EXISTING LEGAL DESCRIPTION IS CRUCIAL! ATTACH A SEPARATE SHEET IF NECESSARY.

Lot or Tract No. **2-A** Block: **2** Unit: _____
 Subdiv/Addn/TBKA: **SUNPORT Park**
 Existing Zoning: **IP** Proposed zoning: _____
 Zone Atlas page(s): **M-15** UPC Code: **1-015-055-183-234-30410** MRGCD Map No _____

CASE HISTORY:

List any current or prior case number that may be relevant to your application (Proj., App., DRB-, AX, Z, V, S, etc.): **NONE**

CASE INFORMATION:

Within city limits? Yes Within 1000FT of a landfill? _____
 No. of existing lots: **1** No. of proposed lots: _____ Total area of site (acres): _____
 LOCATION OF PROPERTY BY STREETS: On or Near: **UNIVERSITY Blvd / WOODWARD**
 Between: **UNIVERSITY** and **TRANSPORT**
 Check-off if project was previously reviewed by Sketch Plat/Plan , or Pre-application Review Team . Date of review: **N/A**

SIGNATURE _____ DATE _____
 (Print) **AJAY JARIWALA** Applicant: Agent:

FOR OFFICIAL USE ONLY

Form revised 4/07

<input type="checkbox"/> INTERNAL ROUTING	Application case numbers	Action	S.F.	Fees
<input checked="" type="checkbox"/> All checklists are complete	07DRB - 70315	SK		\$ 0
<input checked="" type="checkbox"/> All fees have been collected				\$ _____
<input checked="" type="checkbox"/> All case #s are assigned				\$ _____
<input checked="" type="checkbox"/> AGIS copy has been sent				\$ _____
<input checked="" type="checkbox"/> Case history #s are listed				\$ _____
<input checked="" type="checkbox"/> Site is within 1000ft of a landfill				\$ _____
<input checked="" type="checkbox"/> F.H.D.P. density bonus				Total
<input checked="" type="checkbox"/> F.H.D.P. fee rebate				\$ 0

Hearing date **October 24, 2007**

Andrew [Signature]
 10/12/07
 Planner signature / date

Project # **10006901**

FORM S(3): SUBDIVISION - D.R.B. MEETING (UNADVERTISED) OR INTERNAL ROUTING

A **Bulk Land Variance** requires application on FORM-V in addition to application for subdivision on FORM-S.

- SKETCH PLAT REVIEW AND COMMENT (DRB22)** **Your attendance is required.**
 - Scale drawing of the proposed subdivision plat (folded to fit into an 8.5" by 14" pocket) **6 copies**
 - Site sketch with measurements showing structures, parking, Bldg. setbacks, adjacent rights-of-way and street improvements, if there is any existing land use (folded to fit into an 8.5" by 14" pocket) **6 copies**
 - Zone Atlas map with the entire property(ies) clearly outlined
 - Letter briefly describing, explaining, and justifying the request
 - List any original and/or related file numbers on the cover application

- EXTENSION OF MAJOR PRELIMINARY PLAT (DRB08)** **Your attendance is required.**
 - Preliminary Plat reduced to 8.5" x 11"
 - Zone Atlas map with the entire property(ies) clearly outlined
 - Letter briefly describing, explaining, and justifying the request
 - Copy of DRB approved infrastructure list
 - Copy of the LATEST Official DRB Notice of approval for Preliminary Plat Extension request
 - List any original and/or related file numbers on the cover application

Extension of preliminary plat approval expires after one year.

- MAJOR SUBDIVISION FINAL PLAT APPROVAL (DRB12)** **Your attendance is required.**
 - Proposed Final Plat (folded to fit into an 8.5" by 14" pocket) **6 copies**
 - Signed & recorded Final Pre-Development Facilities Fee Agreement for **Residential** development only
 - Design elevations & cross sections of perimeter walls **3 copies**
 - Zone Atlas map with the entire property(ies) clearly outlined
 - Bring original Mylar of plat to meeting, ensure property owner's and City Surveyor's signatures are on the plat
 - Copy of recorded SIA
 - Landfill disclosure and EHD signature line on the Mylar if property is within a landfill buffer
 - List any original and/or related file numbers on the cover application
 - DXF file and hard copy of final plat data for AGIS is required.

- MINOR SUBDIVISION PRELIMINARY/FINAL PLAT APPROVAL (DRB16)** **Your attendance is required.**
 - 5 Acres or more: Certificate of No Effect or Approval
 - Proposed Preliminary / Final Plat (folded to fit into an 8.5" by 14" pocket) **6 copies** for unadvertised meetings
 - Signed & recorded Final Pre-Development Facilities Fee Agreement for **Residential** development only
 - Design elevations and cross sections of perimeter walls (11" by 17" maximum) **3 copies**
 - Site sketch with measurements showing structures, parking, Bldg. setbacks, adjacent rights-of-way and street improvements, if there is any existing land use (folded to fit into an 8.5" by 14" pocket) **6 copies**
 - Zone Atlas map with the entire property(ies) clearly outlined
 - Letter briefly describing, explaining, and justifying the request
 - Bring original Mylar of plat to meeting, ensure property owner's and City Surveyor's signatures are on the plat
 - Landfill disclosure and EHD signature line on the Mylar if property is within a landfill buffer
 - Fee (see schedule)
 - List any original and/or related file numbers on the cover application
 - Infrastructure list if required (**verify with DRB Engineer**)
 - DXF file and hard copy of final plat data for AGIS is required.

- AMENDMENT TO PRELIMINARY PLAT (with minor changes) (DRB03)** **Your attendance is required.**

PLEASE NOTE: There are no clear distinctions between significant and minor changes with regard to subdivision amendments. Significant changes are those deemed by the DRB to require public notice and public hearing.

 - Proposed Amended Preliminary Plat, Infrastructure List, and/or Grading Plan (folded to fit into an 8.5" by 14" pocket) **6 copies**
 - Original Preliminary Plat, Infrastructure List, and/or Grading Plan (folded to fit into an 8.5" by 14" pocket) **6 copies**
 - Zone Atlas map with the entire property(ies) clearly outlined
 - Letter briefly describing, explaining, and justifying the request
 - Bring original Mylar of plat to meeting, ensure property owner's and City Surveyor's signatures are on the plat
 - List any original and/or related file numbers on the cover application

Amended preliminary plat approval expires after one year

I, the applicant, acknowledge that any information required but not submitted with this application will likely result in deferral of actions.

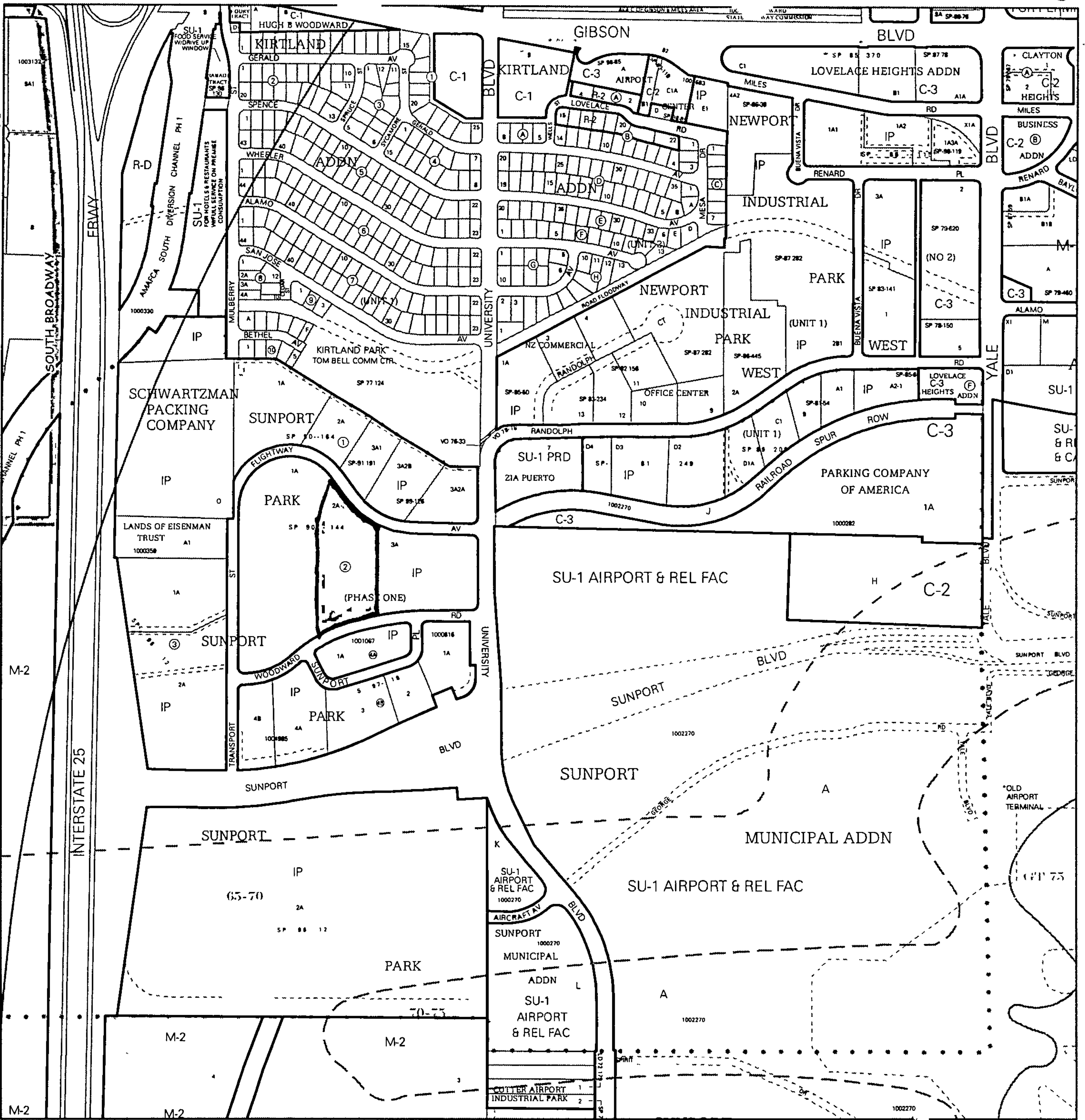
ADAY JARWAL
 Applicant name (print)
[Signature] 10-12-07
 Applicant signature / date



Form revised **October 2007**

- Checklists complete
 - Fees collected
 - Case #s assigned
 - Related #s listed
- Application case numbers
07DRB-70315

[Signature] 10/12/07
 Planner signature / date
 Project # 1006901



For more current information and more details visit: <http://www.cabq.gov/gis>

AGIS
Albuquerque Geographic Information System

Map amended through: 5/17/2007

Note: Grey Shading Represents Area Outside of the City Limits

Zone Atlas Page:
M-15-Z

Selected Symbols

SECTOR PLANS	Escarpment
Design Overlay Zones	2 Mile Airport Zone
City Historic Zones	Airport Noise Contours
H-1 Buffer Zone	Wall Overlay Zone
Petroglyph Mon.	

0 750 1,500 Feet

Reference:IP Zoning Lot-2-A,Block 2 Subdiv/Sunport Park

Approval for special use for hotels


To Whom it may concern:-

The following drawing proposal is to present to DRB for the following objectives.

- Meet the future demand for upscale Lodging by the Airport for developing industrial area
- Also to meet the future demand for lodging for mesa del sol and Kirkland air force base and eclipse aviation.


Project managers

Ajay jariwala



10/12/07

Al-Karrim Kassam



10/12/07