

COMPLETED 01/18/08 stt
DRB CASE ACTION LOG (PREL/FINAL)

REVISED 10/08/07

This sheet must accompany your plat or site plan to obtain delegated signatures. Return sheet with site plan/plat once comments are addressed.

DRB Application No.: 07DRB-70407

Project # 1006955

Project Name: CLAYTON HEIGHTS

Agent: GEORGE RODRIGUEZ

Phone No.:

Your request was approved on 12-5-07 by the DRB with delegation of signature(s) to the following departments.

OUTSTANDING SIGNATURES COMMENTS TO BE ADDRESSED

TRANSPORTATION: VERIFY R.O.W

UTILITIES: _____

CITY ENGINEER / AMAFCA: _____

PARKS / CIP: _____

PLANNING (Last to sign): AGIS DXF file

Planning must record this plat. Please submit the following items:

- The original plat and a mylar copy for the County Clerk.
- Tax certificate from the County Treasurer.
- Recording fee (checks payable to the County Clerk). **RECORDED DATE:** _____
- Tax printout from the County Assessor.
 - 3 copies of the approved site plan. Include all pages.
 - County Treasurer's signature must be obtained prior to the recording of the plat with the County Clerk.
 - Property Management's signature must be obtained prior to Planning Department's signature.
 - AGIS DXF File approval required.
 - Copy of recorded plat for Planning.

Created For: 12/5/07



DRB CASE ACTION LOG (PREL/FINAL)

REVISED 10/08/07

This sheet must accompany your plat or site plan to obtain delegated signatures. Return sheet with site plan/plat once comments are addressed.

DRB Application No.: 07DRB-70407 Project # 1006955
 Project Name: CLAYTON HEIGHTS
 Agent: GEORGE RODRIGUEZ Phone No.:

Your request was approved on 12-5-07 by the DRB with delegation of signature(s) to the following departments.

OUTSTANDING SIGNATURES COMMENTS TO BE ADDRESSED

TRANSPORTATION: verify R.O.W

UTILITIES: _____

CITY ENGINEER / AMAFCA: _____

PARKS / CIP: _____

PLANNING (Last to sign): AGIS . dxf file

- Planning must record this plat. Please submit the following items:**
- The original plat and a mylar copy for the County Clerk.
 - Tax certificate from the County Treasurer.
 - Recording fee (checks payable to the County Clerk). **RECORDED DATE:** _____
 - Tax printout from the County Assessor.
 - 3 copies of the approved site plan. Include all pages.
 - County Treasurer's signature must be obtained prior to the recording of the plat with the County Clerk.
 - Property Management's signature must be obtained prior to Planning Department's signature.
 - AGIS DXF File approval required.
 - Copy of recorded plat for Planning.

Created For: 12/5/07

6955

DXF Electronic Approval Form

DRB Project Case #:

Subdivision Name:

Surveyor:

Contact Person:

Contact Information:

DXF Received:

Hard Copy Received:

Coordinate System:



Approved



Date

* The DXF file cannot be accepted (at this time) for the following reason(s):

AGIS Use Only

Copied fc **6955** to agiscov on **1/17/2008** Contact person notified on **1/17/2008**



**DEVELOPMENT REVIEW BOARD
ACTION SHEET**

Plaza del Sol Hearing Room, Basement, Plaza del Sol Building

December 5, 2007 9:00 AM

MEMBERS:

Angela Gomez, Administrative Assistant

Kristal Metro, Transportation Development
Brad Bingham, Alternate City Engineer

Roger Green, ABCWUA
Christina Sandoval, Parks & Recreation

CASES WHICH REQUIRE PUBLIC NOTIFICATION

MAJOR SUBDIVISIONS, VACATIONS, SIA EXTENSIONS AND SITE DEVELOPMENT PLANS

1. **Project# 1004428**
07DRB-70378 VACATION OF PUBLIC
EASEMENT

MARK GOODWIN AND ASSOCIATES PA agent(s) for ALBUQUERQUE RIO BRAVO PARTNERS LLC request(s) the above action(s) for all or a portion of Lot(s) RR-3B & RR-3D, **CEJA VISTA /TOWN OF ATRISCO GRANT**, zoned SU-1/C-1, RLT, located on DENNIS CHAVIS BLVD SW BETWEEN MEADE AVE SW AND 118TH ST SW (P-9) **THE VACATION WAS APPROVED AS SHOWN ON EXHIBIT B IN THE PLANNING FILE PER SECTION 14-14-7-2(A) (1) AND (B) (1)(3) OF THE SUBDIVISION ORDINANCE.**

2. **Project# 1001449**
07DRB-70379 VACATION OF PUBLIC
RIGHT-OF-WAY
07DRB-70380 MINOR - PRELIMINARY/
FINAL PLAT APPROVAL

ABQ ENGINEERING agent(s) for CV LAND DEVELOPMENT request(s) the above action(s) for all or a portion of Lot(s) 9, Block(s) A, **KIRTLAND ADDITION Unit(s) 2**, located on GIBSON SE BETWEEN UNIVERSITY SE AND YALE SE containing approximately 3.254 acre(s). (M-15) **DEFERRED TO 12/19/07 AT THE AGENT'S REQUEST.**

3. **Project# 1006854**
 07DRB-70340 VACATION OF PUBLIC EASEMENT
 07DRB-70341 VACATION OF PUBLIC RIGHT-OF-WAY
 07DRB-70342 BULK LAND VARIANCE
 07DRB-70343 MINOR - PRELIMINARY/FINAL PLAT APPROVAL
- BOHANNAN HUSTON INC agent(s) for THE TRAILS LLC request(s) the above action(s) for all or a portion of **UNPLATTED LAND SECTION 15 (to be known as THE TRAILS UNIT 4)**, zoned SU2-UR35, SU2-SRLL18, SU-1 FOR OPEN SPACE, SU2-TC65 & SU2-NMU35, located on UNIVERSE BLVD NW BETWEEN AVENIDA DE JAIMITO NW AND WOODMONT AVE NW containing approximately 34.85 acre(s). (C-10) [*Deferred from 11/21/07*] **DEFERRED TO 12/12/07 AT THE AGENT'S REQUEST.**
4. **Project# 1004707**
 07DRB-70123 VACATION OF PRIVATE EASEMENT
 07DRB-70124 MINOR - PRELIMINARY/FINAL PLAT APPROVAL
- SURVEYS SOUTHWEST LTD agent(s) for JOHN LORENTZEN request(s) the above action(s) for all or a portion of Tract(s) 269 & 270 together with 68th St tract, **TOWN OF ATRISCO LAND GRANT**, zoned C-2, located on HANOVER RD NW BETWEEN 68TH ST NW & I-40 containing approximately 4.0714 acre(s). (J-10) [*Deferred from 7/18/07*] **THE PRELIMINARY PLAT WAS APPROVED WITH FINAL SIGN OFF DELEGATED TO PLANNING TO RECORD.**

SITE DEVELOPMENT PLANS (EPC FINAL SIGN-OFF) AMENDED PLANS AND MASTER DEVELOPMENT PLANS (CITY COUNCIL FINAL SIGN-OFF)

5. **Project# 1006726**
 07DRB-70173 MAJOR – AMENDED SDP FOR BUILDING PERMIT
- BRAD KILLMAN AND/OR MAX KILLMAN agent(s) for ALLSTAR MOVING & STORAGE INC A NEW MEXICO CORP request(s) the above action(s) for all or a portion of Lot(s) 31, Tract(s) D-1, **RICHFIELD PARK**, zoned IP, located on WASHINGTON ST NE BETWEEN ALAMEDA NE AND PASEO DEL NORTE NE containing approximately 0.89 acre(s). (C-17) [*Deferred from 8/29/07 & 10/24/07*] **INDEFINITELY DEFERRED AT THE AGENT'S REQUEST.**
6. **Project# 1004875**
 07DRB-70382 EPC/ SDP FOR BUILDING PERMIT
 07DRB-70383 MINOR - PRELIMINARY/FINAL PLAT APPROVAL
- ALBUQUERQUE MONTHLY MEETING OF THE RELIGIOUS SOCIETY OF FRIENDS request(s) the above action(s) for all or a portion of Lot(s) 19-25, Block(s) 2, **IVES ADDITION**, zoned SU2 FOR S-R, located on 5TH ST NW BETWEEN BELLAMAH NW AND ASPEN AVE NW containing approximately 0.57 acre(s). [REF: 06EPC00627/00628] (J-14) [*Catalina Lehner – EPC Planner*] [*Deferred from 11/21/07*] **DEFERRED TO 12/19/07 AT THE AGENT'S REQUEST.**

7. **Project# 1003714**
07DRB-70364 EPC/SDP FOR BUILDING PERMIT
- ALEXANDER FINALE agent(s) for ASSOCIATED HOME & RV SALES, INC request(s) the above action(s) for all or a portion of Tract(s) C-3-A, **ADOBE WELLS SUBDIVISION**, zoned SU1 FOR IPC-2/R-2, located on EAGLE RANCH NE BETWEEN WESTSIDE NE AND COORS BYPASS BLVD NE containing approximately 2.29 acre(s). (B-13) [*EPC Planner – Carol Toffaleti*] [*Deferred from 11/14/07, 11/21/07 & 11/28/07*] **DEFERRED TO 12/12/07 AT THE AGENT'S REQUEST.**
8. **Project# 1006721**
07DRB-70373 EPC/ SDP FOR BUILDING PERMIT
07DRB-70374 EPC APPROVED SDP FOR SUBDIVISION
- RMKM ARCHITECTURE agent(s) for ALBUQUERQUE POLICE DEPARTMENT request(s) the above action(s) for all or a portion of Tract(s) B-9E-2-A, **SEVEN BAR RANCH**, zoned SU1 FOR R-2, located on CIBOLA LOOP RD NW BETWEEN ELLISON NW AND CIBOLA LOOP NW containing approximately 3.4 acre(s). (A-13) [*Anna DiMambro – EPC Planner*] [*Def. from 11/14/07 & 11/28/07*] **WITH THE SIGNING OF THE INFRASTRUCTURE LIST DATED 12/5/07, THE SITE PLAN FOR BUILDING PERMIT WAS APPROVED WITH FINAL SIGN OFF DELEGATED TO PLANNING FOR 3 COPIES AND TO TRANSPORTATION FOR WRITTEN COMMENTS. THE SITE PLAN FOR SUBDIVISION WAS APPROVED WITH FINAL SIGN OFF DELEGATED TO PLANNING FOR 3 COPIES.**
9. **Project# 1006520**
07DRB-70386 EPC APPROVED SDP FOR BUILD PERMIT
07DRB-70387 EPC APPROVED SDP FOR SUBDIVISION
- BILL FANNING/FBT ARCHITECTS agent(s) for EPISCOPAL DIOCESE OF THE RIO GRANDE/HOPE EPISCOPAL CHURCH request(s) the above action(s) for all or a portion of Lot(s) 5-8 & 25-28, Block(s) 4, Tract(s) 3, **NORTH ALBUQUERQUE ACRES Unit(s) 3**, zoned SU-2 FOR O-1 & R-T, located on ALAMEDA BLVD NE BETWEEN BARSTOW NE AND VENTURA NE containing approximately 6.1928 acre(s). (C-20) [*Anna DiMambro – EPC Planner*] [*Def. from 11/28/07*] **WITH THE SIGNING OF THE INFRASTRUCTURE LIST DATED 12/5/07 THE SITE PLAN FOR BUILDING PERMIT WAS APPROVED WITH FINAL SIGN OFF DELEGATED TO THE CITY ENGINEER FOR THE SIA AND TO PLANNING FOR 3 COPIES. THE SITE PLAN FOR SUBDIVISION WAS APPROVED WITH FINAL SIGN OFF DELEGATED TO PLANNING FOR 3 COPIES .**

MINOR PLATS, FINAL (MAJOR) PLATS, AMENDED PLATS AND PLANS

10. **Project# 1004039**
07DRB-70410 MINOR - PRELIMINARY/
FINAL PLAT APPROVAL
07DRB-70411 VACATION OF PRIVATE
EASEMENT

ISAACSON & ARFMAN PA agent(s) for RUTLEDGE INVESTMENT CO INC request(s) the above action(s) for all or a portion of Lot(s) 45, Tract(s) 1, **THE LEDGENDS @ HIGH DESERT to be known as LOT 45-A & TRACT 1-A**, zoned SU-2 HD/C-1, located on ACADEMY ROAD NE BETWEEN CORTADERIA ST NE AND IMPERATA ST NE containing approximately 0.406 acre(s). (E-23) **THE PRELIMINARY PLAT WAS APPROVED WITH FINAL SIGN OFF DELEGATED TO PLANNING FOR LETTER OF HOME OWNER'S APPROVAL, AGIS DXF, AND TO RECORD.**
11. ~~Project# 1006955~~
07DRB-70407 MINOR - PRELIMINARY/
FINAL PLAT APPROVAL

GEORGE RODRIGUEZ agent(s) for JEROME ECKSTEIN request(s) the above action(s) for all or a portion of Lot(s) 1-4, Block(s) 14, **CLAYTON HEIGHTS**, zoned C-2, located on WILMOORE DRIVE SE BETWEEN ROSS AVE SE AND GIBSON BLVD SE containing approximately 0.5739 acre(s). (L-15) **THE PRELIMINARY PLAT WAS APPROVED WITH FINAL SIGN OFF DELEGATED TO PLANNING FOR AGIS DXF AND TO FILE, AND TO TRANSPORTATION FOR A SEPERATE EXHIBIT FOR ROSS AVENUE AND WILMOORE DRIVE SHOWING LOCATION OF SIDEWALK AND DEFINING THE DISTANCE FROM FACE OF CURB TO PROPERTY LINE.**
12. **Project# 1001409**
07DRB-70412 MINOR - PRELIMINARY/
FINAL PLAT APPROVAL

ADVANCED ENGR. AND CONSULT. LLC agent(s) for KIAN SAADAT request(s) the above action(s) for all or a portion of Lot(s) 20.A, Block(s) 1, **CANDLELIGHT FOOTHILLS Unit(s) 1**, zoned R-1, located on LOMAS BLVD NE BETWEEN MONTE LARGO DR NE AND SUMMIT HILLS DR NE containing approximately 1.1 acre(s). (J-23) **THE PRELIMINARY PLAT WAS APPROVED WITH FINAL SIGN OFF DELEGATED TO PLANNING FOR LOT LINE REVISION BETWEEN A-2 AND A-3, AND THE SOLAR COLLECTOR LANGUAGE.**
13. **Project# 1006956**
07DRB-70408 MINOR - PRELIMINARY/
FINAL PLAT APPROVAL

ADVANCED ENGR. AND CONSULT. LLC agent(s) for FELIX RABADI request(s) the above action(s) for all or a portion of Tract(s) 2 & 4, **NORTH CARLISLE ADDITION**, zoned P & C-1, located on CARLISLE BLVD NE BETWEEN COMANCHE RD NE AND PALO DURO AVE NE containing approximately 0.7872 acre(s). (G-17) **THE PRELIMINARY PLAT WAS APPROVED WITH FINAL SIGN OFF DELEGATED TO TRANSPORTATION FOR 30 FOOT RADIUS DEDICATION AT CARLISLE AND PALO DURO AND TO PLANNING FOR VERIFICATION OF COMPLIANCE WITH BUILDING CODE AND ZONING REQUIREMENTS AND FOR SOLAR COLLECTOR LANGUAGE.**

14. **Project# 1004820**
07DRB-70409 MINOR - PRELIMINARY/
FINAL PLAT APPROVAL
- SURV-TEK INC agent(s) for ACI MANAGEMENT LLC request(s) the above action(s) for all or a portion of Tract(s) D-1 -B-1, **ADOBE WELLS**, zoned C-2, located on EAGLE RANCH RD NW BETWEEN IRVING BLVD NW AND COORS BLVD BYPASS NW containing approximately 1.708 acre(s). (B-13) **THE PRELIMINARY PLAT WAS APPROVED WITH FINAL SIGN OFF DELEGATED TO PLANNING TO RECORD.**
15. **Project# 1006573**
07DRB-70413 MAJOR - FINAL PLAT
APPROVAL
- LARRY READ & ASSOCIATES INC agent(s) for DESERT HILLS JEHOVA'S WITNESSES request(s) the above action(s) for all or a portion of Lot(s) 12 & 21, Block(s) 29, Tract(s) A, **NAA Unit(s) B**, zoned SU-2 IP, located on ALAMEDA NE BETWEEN LOUISIANA NE AND SAN PEDRO NE containing approximately 1.8 acre(s). (C-18) **THE FINAL PLAT WAS APPROVED WITH FINAL SIGN OFF DELEGATED TO CITY ENGINEER FOR SIA AND TO PLANNING FOR PLAT REVISIONS, AGIS DXF AND FOR SUZANNE BUSH SIGNATURE.**
16. **Project# 1006926**
07DRB-70414 MINOR - PRELIMINARY/
FINAL PLAT APPROVAL
- ART MARSHALL agent(s) for MERCEDES R MARSHALL request(s) the above action(s) for all or a portion of Lot(s) 27 & 28, Block(s) 3, **SUNSHINE ADDITION** zoned SU-2 MR, located on EDITH BLVD SE BETWEEN SMITH SE AND ANDERSON SE containing approximately .33 acre(s). (L-14) **THE PRELIMINARY PLAT WAS APPROVED WITH FINAL SIGN OFF DELEGATED TO PLANNING FOR SOLAR COLLECTOR LANGUAGE AND AGIS DXF.**
17. **Project# 1000085**
07DRB-70264 MINOR - PRELIMINARY/
FINAL PLAT APPROVAL
- HALL SURVEYING CO agent(s) for BERNARD WEINER request(s) the above action(s) for all or a portion of Lot(s) M-1-A-2-A, **TANOAN PROPERTIES**, zoned SU-1 FOR C-1, located on ACADEMY RD BETWEEN TENNYSON AND TRAMWAY NE containing approximately 1.2174 acre(s). (E-22) *[Def. from 10-3-07]* **THE PRELIMINARY PLAT WAS APPROVED WITH FINAL SIGN OFF DELEGATED TO ABCWUA FOR INDICATION OF EASEMENTS FOR EXISTING PRIVATE SEWER AND/OR WATER SERVICE LINES AND TO PLANNING FOR RECIPROCAL EASEMENTS, BUILDING CODE COMPLIANCE, AGIS DXF AND TO RECORD.**

NO ACTION IS TAKEN ON THESE CASES:

APPLICANT - AGENT IS REQUIRED TO BE AT THE MEETING

18. **Project# 1006950**
07DRB-70404 SKETCH PLAT REVIEW
AND COMMENT
- GINA SCHMIDT/SIERRA WEST, LLC agent(s) for GINA SCHMIDT/SIERRA WEST, LLC request(s) the above action(s) for all or a portion of zoned none, located on WYOMING AND I-40 BETWEEN NORTHBOUND OFF-RAMP AND MOUNTAIN ROAD NE containing approximately 1.2 acre(s). (J-20) **THE ABOVE ACTION WAS REVIEWED AND COMMENTS GIVEN.**

19. **Project# 1006951**
07DRB-70405 SKETCH PLAT REVIEW
AND COMMENT

FORSTBAUER SURVEYING LLC agent(s) for GEORGE P & EILEEN P SANDOVAL request(s) the above action(s) for all or a portion of Lot(s) 1A, **LANDS OF GEORGE SANDOVAL**, zoned RA-2, located on AVENIDA CRISTO REY NW BETWEEN SAN ISIDRO ST NW AND GRIEGOS LATERAL containing approximately 2.8 acre(s). (F-13) **THE ABOVE ACTION WAS REVIEWED AND COMMENTS GIVEN.**

20. Other Matters: Project # 1003570 was heard concurrently with Item # 8. The Preliminary plat for said project was approved with delegation to Transportation for easements, and to Planning for Solar Collector Language, AGIS DXF, and to Record.

Adjourned: 11:05

CITY OF ALBUQUERQUE



PLANNING DEPARTMENT
DEVELOPMENT AND BUILDING SERVICES
TRANSPORTATION SECTION

DEVELOPMENT REVIEW BOARD – SPEED MEMO

DRB CASE NO/PROJECT NO: 1006955

AGENDA ITEM NO: 11

SUBJECT:

FINAL PLAT
PRELIMINARY PLAT

ENGINEERING COMMENTS:

Provide an exhibit for Ross Avenue and Wilmore Drive showing the location of sidewalk and defining the distance from face of curb to the property line

P.O. Box 1293

Albuquerque

New Mexico 87103

www.cabq.gov

RESOLUTION:

APPROVED ___; DENIED ___; DEFERRED ___; COMMENTS PROVIDED ___; WITHDRAWN ___


DELEGATED: (SEC-PLN) (SP-SUB) (SP-BP) (FP) TO: (UD) (CE) (TRANS) (PRKS) (PLNG)

SIGNED:

Kristal D. Metro
Transportation Development

505-924-3991

DATE: DECEMBER 5, 2007



1

2

C-2

3

4

WILMOORE

C-28

Item# 11
Project# 1006955
Hearing Date: Dec. 5, 2007

**CITY OF ALBUQUERQUE
PLANNING DEPARTMENT
HYDROLOGY DEVELOPMENT SECTION**

DEVELOPMENT REVIEW BOARD--SPEED MEMO

DRB CASE NO/PROJECT NO: 1006955

AGENDA ITEM NO: 11

SUBJECT:

Final Plat
Preliminary Plat

ACTION REQUESTED:

REV/CMT:() APP:(x) SIGN-OFF:() EXTN:() AMEND:()

ENGINEERING COMMENTS:

No adverse comments.

RESOLUTION:

APPROVED ____; DENIED ____; DEFERRED ____; COMMENTS PROVIDED ____; WITHDRAWN

SIGNED-OFF: (SEC-PLN) (SP-SUB) (SP-BP) (FP) BY: (UD) (CE) (TRANS) (PKS) (PLNG)

DELEGATED: (SEC-PLN) (SP-SUB) (SP-BP) (FP) TO: (UD) (CE) (TRANS) (PKS) (PLNG)

FOR:

SIGNED: Bradley L. Bingham
City Engineer/AMAFCA Designee
924-3986

DATE: December 5, 2007

City of Albuquerque Planning Department
One Stop Shop – Development and Building Services

11/27/2007 Issued By: E08375

Permit Number: 2007 070 407

Category Code 910

Application Number: 07DRB-70407, Minor - Preliminary/ Final Plat Approval

Address:

Location Description: SILMOORE DRIVE SE BETWEEN ROSS AVE SE AND GIBSON BLVD SE

Project Number: 1006955

Applicant

Jerome Eckstein

1420 Ridgecrest Pl Se
Albuquerque NM 87108
328-5050

Agent / Contact

George Rodriguez

12800 San Juan Ne
Albuquerque NM 87123
610-0583

Application Fees

441018/4971000	Public Notification	
441032/3424000	Conflict Mgmt Fee	\$20.00
441006/4983000	DRB Actions	\$215.00
TOTAL:		\$235.00

City Of Albuquerque
Treasury Division

11/27/2007 9:23AM LUC: ANHX
WS# 007 TRANS# 0005
RECEIPT# 00090961-00090961
PERMIT# 200/070407 TRSHSP
Trans Act \$235.00
Conflict Manag. Fee \$20.00
DRB Actions \$215.00
VI \$235.00
CHANGE \$0.00

Thank You



Supplemental form

SUBDIVISION

- Major Subdivision action
- Minor Subdivision action
- Vacation
- Variance (Non-Zoning)

SITE DEVELOPMENT PLAN

- for Subdivision
- for Building Permit
- Administrative Amendment (AA)
- IP Master Development Plan
- Cert. of Appropriateness (LUCC)

STORM DRAINAGE (Form D)

- Storm Drainage Cost Allocation Plan

S Z ZONING & PLANNING

- Annexation
- County Submittal
- EPC Submittal
- Zone Map Amendment (Establish or Change Zoning)
- Sector Plan (Phase I, II, III)
- Amendment to Sector, Area, Facility or Comprehensive Plan
- Text Amendment (Zoning Code/Sub Regs)
- Street Name Change (Local & Collector)

L A APPEAL / PROTEST of...

- Decision by: DRB, EPC, LUCC, Planning Director or Staff, ZHE, Zoning Board of Appeals

PRINT OR TYPE IN BLACK INK ONLY. The applicant or agent must submit the completed application in person to the Planning Department Development Services Center, 600 2nd Street NW, Albuquerque, NM 87102. Fees must be paid at the time of application. Refer to supplemental forms for submittal requirements.

APPLICATION INFORMATION:

Professional/Agent (if any): George Rodriguez PHONE: 610-0593
 ADDRESS: 12800 San Juan N.E. FAX: N/A
 CITY: Albuquerque STATE NM ZIP 87123 E-MAIL: N/A

APPLICANT: Jerome Eckstein PHONE: 328-5050
 ADDRESS: 1420 Ridgecrest Pl. S.E. FAX: N/A
 CITY: Albuquerque STATE NM ZIP 87108 E-MAIL: N/A

Proprietary interest in site: owner List all owners: Jerome & Julie Eckstein

DESCRIPTION OF REQUEST: Requesting to combine lots 1-4 Block 14, Clayton Heights into 1 Lot

Is the applicant seeking incentives pursuant to the Family Housing Development Program? Yes. No.

SITE INFORMATION: ACCURACY OF THE EXISTING LEGAL DESCRIPTION IS CRUCIAL! ATTACH A SEPARATE SHEET IF NECESSARY.

Lot or Tract No. Lots 1, 2, 3 & 4 Block: 14 Unit: _____
 Subdiv/Addn/TBKA: Clayton Heights
 Existing Zoning: C-2 Proposed zoning: N/A MRGCD Map No N/A
 Zone Atlas page(s): L-15 UPC Code: 100505651014640411

CASE HISTORY:

List any current or prior case number that may be relevant to your application (Proj., App., DRB-, AX, Z, V, S, etc.): None

CASE INFORMATION:

Within city limits? Yes Within 1000FT of a landfill? No
 No. of existing lots: 4 No. of proposed lots: 1 Total area of site (acres): 0.5739
 LOCATION OF PROPERTY BY STREETS: On or Near: Wilmore Drive S.E.
 Between: Ross Ave. S.E. and Gibson Blvd. S.E.

Check-off if project was previously reviewed by Sketch Plat/Plan , or Pre-application Review Team . Date of review: _____

SIGNATURE Anthony Harris DATE 11-27-07

(Print) Anthony Harris Applicant: Agent:

FOR OFFICIAL USE ONLY

Form revised 4/07

INTERNAL ROUTING	Application case numbers	Action	S.F.	Fees
<input checked="" type="checkbox"/> All checklists are complete	<u>02DRB - 70107</u>	<u>P&F</u>		<u>\$ 215.00</u>
<input checked="" type="checkbox"/> All fees have been collected		<u>CMF</u>		<u>\$ 20.00</u>
<input checked="" type="checkbox"/> All case #s are assigned				\$ _____
<input checked="" type="checkbox"/> AGIS copy has been sent				\$ _____
<input checked="" type="checkbox"/> Case history #s are listed				\$ _____
<input checked="" type="checkbox"/> Site is within 1000ft of a landfill				\$ _____
<input type="checkbox"/> F.H.D.P. density bonus				\$ _____
<input type="checkbox"/> F.H.D.P. fee rebate				\$ _____
				Total
				<u>\$ 235.00</u>

Hearing date December 5, 2007

Project # 1006955

Vand... 11/27/07
 Planner signature / date

FORM S(3): SUBDIVISION - DR.B. MEETING (UNADVERTISED) OR INTERNAL ROUTING

A Bulk Land Variance requires application on FORM-V in addition to application for subdivision on FORM-S.

SKETCH PLAT REVIEW AND COMMENT (DRB22) **Your attendance is required.**

- Scale drawing of the proposed subdivision plat (folded to fit into an 8.5" by 14" pocket) **6 copies**
- Site sketch with measurements showing structures, parking, Bldg. setbacks, adjacent rights-of-way and street improvements, if there is any existing land use (folded to fit into an 8.5" by 14" pocket) **6 copies**
- Zone Atlas map with the entire property(ies) clearly outlined
- Letter briefly describing, explaining, and justifying the request
- List any original and/or related file numbers on the cover application

EXTENSION OF MAJOR PRELIMINARY PLAT (DRB08) **Your attendance is required.**

- Preliminary Plat reduced to 8.5" x 11"
 - Zone Atlas map with the entire property(ies) clearly outlined
 - Letter briefly describing, explaining, and justifying the request
 - Copy of DRB approved infrastructure list
 - Copy of the LATEST Official DRB Notice of approval for Preliminary Plat Extension request
 - List any original and/or related file numbers on the cover application
- Extension of preliminary plat approval expires after one year.**

MAJOR SUBDIVISION FINAL PLAT APPROVAL (DRB12) **Your attendance is required.**

- Proposed Final Plat (folded to fit into an 8.5" by 14" pocket) **6 copies**
- Signed & recorded Final Pre-Development Facilities Fee Agreement for Residential development only
- Design elevations & cross sections of perimeter walls **3 copies**
- Zone Atlas map with the entire property(ies) clearly outlined
- Bring original Mylar of plat to meeting, ensure property owner's and City Surveyor's signatures are on the plat
- Copy of recorded SIA
- Landfill disclosure and EHD signature line on the Mylar if property is within a landfill buffer
- List any original and/or related file numbers on the cover application
- DXF file and hard copy of final plat data for AGIS is required.

MINOR SUBDIVISION PRELIMINARY/FINAL PLAT APPROVAL (DRB16) **Your attendance is required.**

- Proposed Preliminary / Final Plat (folded to fit into an 8.5" by 14" pocket) **6 copies** for unadvertised meetings
- Signed & recorded Final Pre-Development Facilities Fee Agreement for Residential development only
- Design elevations and cross sections of perimeter walls (11" by 17" maximum) **3 copies**
- Site sketch with measurements showing structures, parking, Bldg. setbacks, adjacent rights-of-way and street improvements, if there is any existing land use (folded to fit into an 8.5" by 14" pocket) **6 copies**
- Zone Atlas map with the entire property(ies) clearly outlined
- Letter briefly describing, explaining, and justifying the request
- Bring original Mylar of plat to meeting, ensure property owner's and City Surveyor's signatures are on the plat
- Landfill disclosure and EHD signature line on the Mylar if property is within a landfill buffer
- Fee (see schedule)
- List any original and/or related file numbers on the cover application
- Infrastructure list if required (**verify with DRB Engineer**)
- DXF file and hard copy of final plat data for AGIS is required.

AMENDMENT TO PRELIMINARY PLAT (with minor changes) (DRB03) **Your attendance is required.**

- PLEASE NOTE: There are no clear distinctions between significant and minor changes with regard to subdivision amendments. Significant changes are those deemed by the DRB to require public notice and public hearing.
- Proposed Amended Preliminary Plat, Infrastructure List, and/or Grading Plan (folded to fit into an 8.5" by 14" pocket) **6 copies**
 - Original Preliminary Plat, Infrastructure List, and/or Grading Plan (folded to fit into an 8.5" by 14" pocket) **6 copies**
 - Zone Atlas map with the entire property(ies) clearly outlined
 - Letter briefly describing, explaining, and justifying the request
 - Bring original Mylar of plat to meeting, ensure property owner's and City Surveyor's signatures are on the plat
 - List any original and/or related file numbers on the cover application
- Amended preliminary plat approval expires after one year**

I, the applicant, acknowledge that any information required but not submitted with this application will likely result in deferral of actions.

Anthony Harris
Applicant name (print)

Anthony H
Applicant signature / date

11-27-07
Applicant signature / date



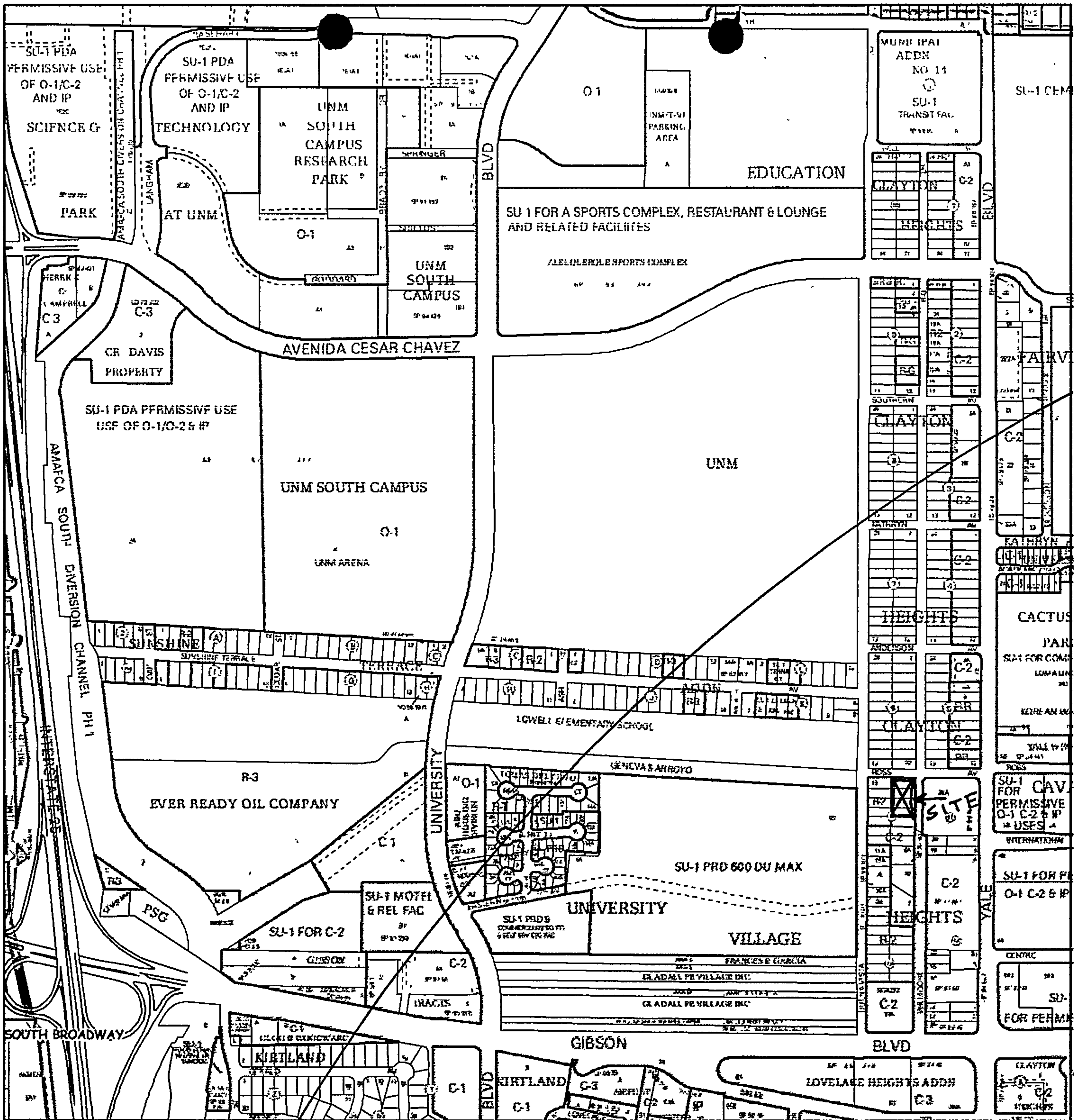
- Checklists complete
- Fees collected
- Case #s assigned
- Related #s listed

Application case numbers
 07DRB - - 70407

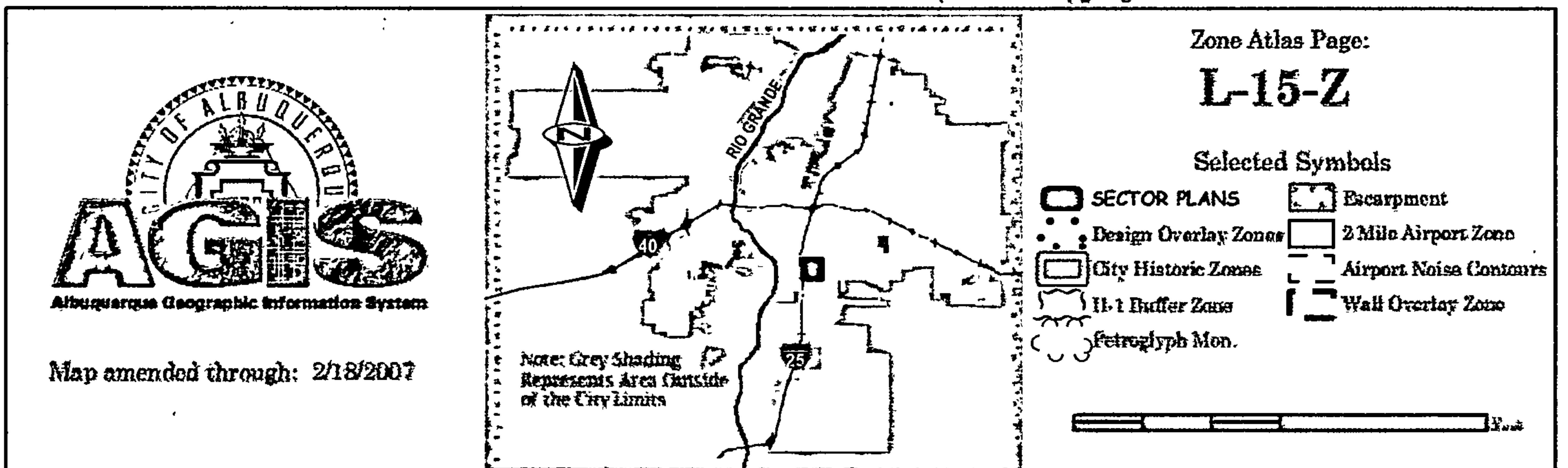
Form revised 4/07


[Signature] 11/27/07
Planner signature / date

Project # 1006955



For more current information and more details visit: <http://www.cabq.gov/gis>





Harris Surveying, Inc.
2412-D Monroe Street NE
Albuquerque, NM 87110

*Phone (505) 889-8056 * Fax (505) 889-8645*

November 27, 2007

To: DRB Board Members

Re: Lots 1-4 Block 14 Clayton Heights

Dear: Members

The purpose of this plat is to combine lots 1 thru 4, Block 14, Clayton Heights into 1 lot and to dedicate additional right-of-way to the City of Albuquerque.

If there are any questions please feel free to contact me at my office.

Sincerely,

Anthony L. Harris