



DRB CASE ACTION LOG (Prel/Final)

REVISED 10/08/07

This sheet must accompany your plat or site plan to obtain delegated signatures. Return sheet with site plan/plat once comments are addressed.

DRB Application No.: 09DRB-70289 Project # 1007054
 Project Name: HEIGHTS RESERVOIR ADDITION
 Agent: WAYJOHN SURVEYING Phone No.:

Your request was approved on 9-16-09 by the DRB with delegation of signature(s) to the following departments.

OUTSTANDING SIGNATURES COMMENTS TO BE ADDRESSED

TRANSPORTATION: _____

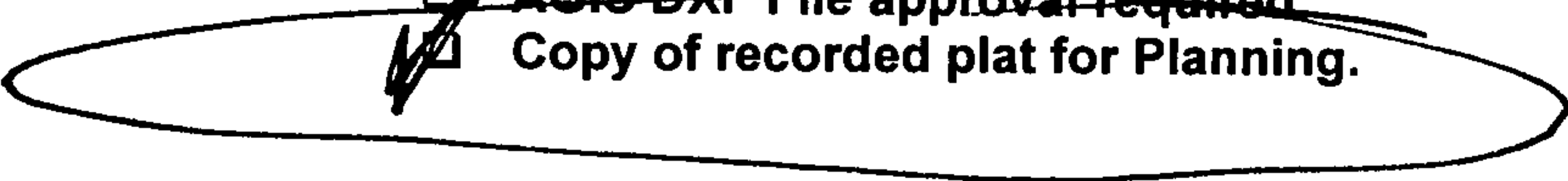
UTILITIES: _____

CITY ENGINEER / AMAFCA: _____

PARKS / CIP: _____

PLANNING (Last to sign): _____

- Planning must record this plat. Please submit the following items:**
- The original plat and a mylar copy for the County Clerk.
 - Tax certificate from the County Treasurer.
 - Recording fee (checks payable to the County Clerk). **RECORDED DATE:** _____
 - Tax printout from the County Assessor.
 - 3 copies of the approved site plan. Include all pages.**
 - County Treasurer's signature must be obtained prior to the recording of the plat with the County Clerk.**
 - Property Management's signature must be obtained prior to Planning Department's signature.**
 - AGIS DXF File approval required**
 - Copy of recorded plat for Planning.**



Created On:

7054

DXF Electronic Approval Form

DRB Project Case #: 1007054

Subdivision Name: HEIGHTS RESERVOIR ADDN LOTS 16A 17A 18A & 19A

Surveyor: THOMAS D JOHNSTON

Contact Person: THOMAS D JOHNSTON

Contact Information: 255-2052

DXF Received: 9/11/2009

Hard Copy Received: 9/11/2009

Coordinate System: NMSP Grid (NAD 83)


Approved

09.11.2009
Date

* The DXF file cannot be accepted (at this time) for the following reason(s):

AGIS Use Only

Copied fc **7054** to agiscov on **9/11/2009** Contact person notified on **9/11/2009**

CITY OF ALBUQUERQUE



CITY OF ALBUQUERQUE PLANNING DEPARTMENT HYDROLOGY DEVELOPMENT SECTION

DEVELOPMENT REVIEW BOARD--SPEED MEMO

DRB CASE NO/PROJECT NO: 1007054

AGENDA ITEM NO: 5

SUBJECT:

Final Plat
Preliminary Plat

ACTION REQUESTED:

REV/CMT:() APP:(x) SIGN-OFF:() EXTN:() AMEND:()

PO Box 1293

ENGINEERING COMMENTS:

Albuquerque

No adverse comments.

NM 87103

RESOLUTION:

www.cabq.gov

APPROVED ____; DENIED ____; DEFERRED ____; COMMENTS PROVIDED ____; WITHDRAWN

SIGNED-OFF: (SEC-PLN) (SP-SUB) (SP-BP) (FP) BY: (UD) (CE) (TRANS) (PKS) (PLNG)

DELEGATED: (SEC-PLN) (SP-SUB) (SP-BP) (FP) TO: (UD) (CE) (TRANS) (PKS) (PLNG)

FOR:

SIGNED: Bradley L. Bingham
City Engineer/AMAFCA Designee
924-3986

DATE: September 16, 2009

MINOR PLATS, FINAL (MAJOR) PLATS, AMENDED PLATS AND PLANS

4. **Project# 1003470**
09DRB-70290 EXT OF SIA FOR TEMP
DEFER SDWK CONST

WILSON AND COMPANY INC agent(s) for KB HOMES
NM INC request(s) the above action(s) for all or a portion
of **VISTA VIEJA Unit(s) 1**, zoned RD, located on
VISTA DEL SOL DR NW BETWEEN VISTA ANTIGUA
RD NW AND GO WEST RD NW containing
approximately 40.18 acre(s). (D-9) **A TWO YEAR
EXTENSION TO THE 4-YEAR AGREEMENT FOR THE
DEFERRAL OF SIDEWALKS WAS APPROVED.**

5. ~~Project# 1007054~~
09DRB-70289 MINOR - PRELIMINARY/
FINAL PLAT APPROVAL

* No BLUE SHEET GIVEN
PER JACK CLOUD *

WAYJOHN SURVEYING INC agent(s) for TDC
PROPERTIES request(s) the above action(s) for all or a
portion of Lot(s) 15-19, Block(s) 31, **HEIGHTS
RESERVOIR ADDITION**, zoned R-3, located on
ADAMS ST NE BETWEEN LOMAS BLVD NE AND
ROMA AVE NE containing approximately 0.7717 acre(s).
[REF: 101705731248212413] (K-17) **THE
PRELIMINARY/FINAL PLAT WAS APPROVED.**

6. **Project# 1007771**
09DRB-70292 MINOR - PRELIMINARY/
FINAL PLAT APPROVAL

ADAMS TRUBOW agent(s) for MIKE VON
BLOMBERG request(s) the above action(s) for all or a
portion of Lot(s) 8 & 9 OF REALTY SALES, Block(s) 1,
**COMPANY'S FIRST ADDITION TOGETHER W/
PORTION OF VACATED ALLEY** zoned SU-2/R-1,
located on 7TH ST SW BETWEEN IRON SW AND 8TH
ST SW containing approximately 0.0713 acre(s). (K-14)
**THE PRELIMINARY/FINAL PLAT WAS APPROVED
WITH FINAL SIGN OFF DELEGATED TO PLANNING TO
RECORD.**

**NO ACTION IS TAKEN ON THESE CASES:
APPLICANT - AGENT IS REQUIRED TO BE AT THE MEETING**

7. **Project# 1007963**
09DRB-70291 SKETCH PLAT REVIEW
AND COMMENT

ADVANCED ENGINEERING LLC request(s) the above
action(s) for all or a portion of Lot(s) 17-20, Block(s) 3,
ROMERO ADDITION, zoned S-R, located on 815
KINLEY AVE NW BETWEEN 5TH ST NW AND 6TH
ST NW containing approximately 0.33 acre(s). (J-14)**THE
SKETCH PLAT WAS REVIEWED AND COMMENTS
WERE GIVEN.**

8. Other Matters: None.

ADJOURNED: 9:30

CITY OF ALBUQUERQUE

PLANNING DEPARTMENT

September 16, 2009

DRB Comments


ITEM # 5

PROJECT # 1007054

APPLICATION # 09-70289

RE: Lots 15 – 19, Block 31, Heights Reservoir Addition

For future reference, please remove Zoning Note (No. 3) from final plats.



Jack Cloud AICP, DRB Chairman

924-3880/ jcloud@cabq.gov



DRB CASE ACTION LOG (PREL/FINAL)

REVISED 10/08/07

This sheet must accompany your plat or site plan to obtain delegated signatures. Return sheet with site plan/plat once comments are addressed.

DRB Application No.: 08DRB-70178

Project # 1007054

Project Name: HEIGHTS RESERVIOR

Agent: WAYJOHN SURVEYING INC.

Phone No.: 255-2052

Your request was approved on 4-23-08 by the DRB with delegation of signature(s) to the following departments.

OUTSTANDING SIGNATURES COMMENTS TO BE ADDRESSED

TRANSPORTATION: _____

UTILITIES: _____

CITY ENGINEER / AMAFCA: _____

PARKS / CIP: _____

PLANNING (Last to sign): - copy of Variance
- cert. of Compliance w/ Pldg Code
- AMAFCA

- Planning must record this plat. Please submit the following items:**
 - The original plat and a mylar copy for the County Clerk.
 - Tax certificate from the County Treasurer.
 - Recording fee (checks payable to the County Clerk). **RECORDED DATE:** _____
 - Tax printout from the County Assessor.
 - 3 copies of the approved site plan. Include all pages.**
 - County Treasurer's signature must be obtained prior to the recording of the plat with the County Clerk.**
 - Property Management's signature must be obtained prior to Planning Department's signature.**
 - AGIS DXF File approval required.**
 - Copy of recorded plat for Planning.**

7054

DXF Electronic Approval Form

DRB Project Case #: 1007054

Subdivision Name: HEIGHTS RESERVOIR ADDN BLOCK 31 LOTS 16A 17A 18A & 19A

Surveyor: THOMAS D JOHNSTON


Contact Person: THOMAS D JOHNSTON

Contact Information: 255-2052

DXF Received: 4/16/2008

Hard Copy Received: 4/16/2008

Coordinate System: NMSP Grid (NAD 83)


Approved

04.17.2008
Date

* The DXF file cannot be accepted (at this time) for the following reason(s):

AGIS Use Only
Copied fc **7054** to agiscov on **4/17/2008** Contact person notified on **4/17/2008**



**DEVELOPMENT REVIEW BOARD
ACTION SHEET**

Plaza del Sol Hearing Room, Basement, Plaza del Sol Building

April 23, 2008 9:00AM

MEMBERS:

Jack Cloud, AICP, DRB Chairman, Planning Department

Angela Gomez, Administrative Assistant

**Kristal Metro, P.E. , Transportation Development
Brad Bingham, P.E., Hydrology/Alt. City Engineer**

**Roger Green, P.E., Albuquerque/ Bernalillo Co.WUA
Christina Sandoval, Parks/Municipal Development**

CASES WHICH REQUIRE PUBLIC NOTIFICATION

MAJOR SUBDIVISIONS, VACATIONS, SIA EXTENSIONS AND SITE DEVELOPMENT PLANS

1. **Project# 1000364**
08DRB-70156 MAJOR - 2YR SUBD IMP
AGMT EXT (2YR SIA)
BRET OR DEBRA A TABOR request(s) the above action(s) for all or a portion of Lot(s) 1-B-1, Block(s) 1, **CHANSLOR'S REPLAT OF GALLAGHER ADDITION**, zoned C-2, located on CENTRAL AVE BETWEEN GLENRIDGE PARK L NE AND BURMA DR NE (L-22) **THE TWO YEAR EXTENSION OF THE SUBDIVISION IMPROVEMENT AGREEMENT (SIA) WAS APPROVED.**

2. **Project# 1003353**
08DRB-70154 MAJOR - 2YR SUBD IMP
AGMT EXT (2YR SIA)
BOHANNAN HUSTON INC agent(s) for THE TRAILS, LLC request(s) the above action(s) for all or a portion of **HERITAGE AT THE TRAILS UNIT 2** zoned RD, located on RAINBOW BLVD NW BETWEEN PASEO DEL NORTE NW AND HEARTHSTONE NW containing approximately 14 acre(s). (C-9) **THE TWO YEAR EXTENSION OF THE SUBDIVISION IMPROVEMENT AGREEMENT (SIA) WAS APPROVED.**

3. **Project# 1003354**
08DRB-70155 MAJOR - 2YR SUBD IMP
AGMT EXT (2YR SIA)
BOHANNAN HUSTON, INC. agent(s) for THE TRAILS, LLC request(s) the above action(s) for all or a portion of **HERITAGE AT THE TRAILS Unit(s) 1**, located on RAINBOW BLVD NW BETWEEN PASEO DEL NORTE NW AND HEARTHSTONE NW containing approximately 9 acre(s). (C-9) **THE TWO YEAR EXTENSION OF THE SUBDIVISION IMPROVEMENT AGREEMENT (SIA) WAS APPROVED.**

**SITE DEVELOPMENT PLANS (EPC FINAL SIGN-OFF) AMENDED PLANS AND
MASTER DEVELOPMENT PLANS (CITY COUNCIL FINAL SIGN-OFF)**

4. **Project# 1006760**
08DRB-70180 AMENDED SDP FOR BP
YOLANDA MONTOYA agent(s) for MICHAEL RAJOLA request(s) the above action(s) for all or a portion of Lot(s) 28, Block(s) 27, Tract(s) 1, **NAA Unit(s) B**, zoned SU-2/IP, located on OAKLAND NE BETWEEN SAN PEDRO NE AND LOUISIANA NE containing approximately 0.89 acre(s). (C-18) **DEFERRED TO 5/7/08 AT THE AGENT'S REQUEST.**
5. **Project# 1005210**
08DRB-70174 EPC APPROVED SDP FOR BUILD PERMIT
CONSENSUS PLANNING agent(s) for WERNER GILCHRIST LLC request(s) the above action(s) for all or a portion of Lot(s) 1 & 2, Block(s) 10, **UNIVERSITY HEIGHTS ADDITION** zoned SU-2/SU-1 FOR DR OFFICE, LIBRARY AND/OR MUSEUM, located on CORNELL DR SE BETWEEN SILVER AVE SE AND LEAD AVE SE containing approximately 0.3 acre(s). (K-16) *Planner – Maryellen Hennessy* **WITH AN APPROVED GRADING AND DRAINAGE PLAN DATED 9/10/08, THE SITE PLAN FOR BUILDING PERMIT WAS APPROVED WITH FINAL SIGN OFF DELEGATED TO TRANSPORTATION FOR COMMENTS. 3 COPIES OF SITE PLAN MUST BE PROVIDED TO PLANNING.**
6. **Project# 1000163**
08DRB-70167 EPC APPROVED SDP FOR BUILD PERMIT
JAMES B CLARK MASTERWORKS ARCHITECTS INC agent(s) for MIKE WINKELJOHN request(s) the above action(s) for all or a portion of Lot(s) D, **LA CUEVA VILLAGE Unit(s) 1**, zoned C-2 (SC), located on CARMEL AVE NE BETWEEN WYOMING NE AND BARSTOW NE containing approximately 0.8864 acre(s). (C-19) *[Deferred from 4/16/08]*. **THE SITE PLAN FOR BUILDING PERMIT WAS APPROVED WITH FINAL SIGN OFF DELEGATED TO TRANSPORTATION FOR COMMENTS. 3 COPIES OF SITE PLAN MUST BE PROVIDED TO PLANNING.**

MINOR PLATS, FINAL (MAJOR) PLATS, AMENDED PLATS AND PLANS

7. **Project# 1000983**
08DRB-70175 MINOR -
PRELIMINARY/ FINAL PLAT
APPROVAL
JAMES F CRABTREE request(s) the above action(s) for all or a portion of Lot(s) 9-A & 9-H, **MOJAVE TOWNHOMES**, zoned R-T, located on ATRISCO BETWEEN MOJAVE NW AND SANTO DOMINGO NW containing approximately 0.38 acre(s). (E-10) **THE PRELIMINARY/FINAL PLAT WAS APPROVED WITH FINAL SIGN OFF DELEGATED TO PLANNING FOR 30 FT RADIUS ON MOHAVE AND UNSER, FOR CURRENT TAX RECEIPTS, AND TO RECORD.**

8. ~~Project# 10070547~~
08DRB-70178 MINOR -
PRELIMINARY/ FINAL PLAT
APPROVAL

WAYJOHN SURVEYING INC agent(s) for RED ROCK CAPITAL LLC request(s) the above action(s) for all or a portion of Lot(s) 15-19, Block(s) 31, **HEIGHTS RESERVOIR ADDITION** zoned R-3, located on ADAMS ST NE BETWEEN LOMAS BLVD NE AND ROMA AVE NE containing approximately .7717 acre(s). (K-17) **THE PRELIMINARY/FINAL PLAT WAS APPROVED WITH FINAL SIGN OFF DELEGATED TO PLANNING FOR A COPY OF SPECIAL EXCEPTION, AND FOR BUILDING CODE CERTIFICATION.**

9. **Project# 1007056**
08DRB-70179 MINOR -
PRELIMINARY/ FINAL PLAT
APPROVAL

WAYJOHN SURVEYING INC agent(s) for RED ROCK CAPITAL LLC request(s) the above action(s) for all or a portion of Lot(s) 24-28, Block(s) 32, **HEIGHTS RESERVOIR ADDITION** zoned R-3, located on ADAMS ST NE BETWEEN LOMAS BLVD NE AND ROMA AVE NE containing approximately .7717 acre(s). (K-17) **THE PRELIMINARY/FINAL PLAT WAS APPROVED WITH FINAL SIGN OFF DELEGATED TO PLANNING FOR A COPY OF SPECIAL EXCEPTION, AND FOR BUILDING CODE CERTIFICATION.**

10. **Project# 1006989**
08DRB-70150 MINOR -
PRELIMINARY/ FINAL PLAT
APPROVAL

CARTESIAN SURVEYS INC agent(s) for TIMOTHY AND CHRISTINE HELMICK request(s) the above action(s) for all or a portion of Lot(s) 16-A, Block(s) 16, **NORTH ALBUQUERQUE ACRES TRACT A, UNIT B** zoned SU-2 FOR I-P, located on SAN PEDRO DR AND ANAHEIM AVE containing approximately 0.9994 acre(s). (C-18) *[Deferred from 4/2/08].* **DEFERRED TO 4/30/08 AT THE AGENT'S REQUEST.**

NO ACTION IS TAKEN ON THESE CASES:
APPLICANT - AGENT IS REQUIRED TO BE AT THE MEETING

11. **Project# 1003188**
08DRB-70176 SKETCH PLAT REVIEW
AND COMMENT

TOM PATRICK/COMMUNITY SCIENCES agent(s) for ANGELA & MARIO GARCIA request(s) the above action(s) for all or a portion of Tract(s) 145-A, 145-A2, 144-B., **LOT 26, LUKE ADDITION** zoned RA-2, located on GRIEGOS NW BETWEEN RIO GRANDE NW AND SAN ISIDRO NW containing approximately 1.2415 acre(s). (F-13) **THE ABOVE ITEM WAS REVIEWED AND COMMENTS WERE GIVEN.**

12. **Project# 1007246**
08DRB-70177 SKETCH PLAT REVIEW
AND COMMENT

TOM PATRICK/ COMMUNITY SCIENCES agent(s) for THE DANIELS COMPANY LLC request(s) the above action(s) for all or a portion of Tract(s) B-1, **LESTER TRACT B-1** zoned SU-1 FOR MORTURARY, located on SCOTTS PL NE BETWEEN WYOMING NE AND LOUISIANA NE containing approximately 2.4155 acre(s). (D-19) **THE ABOVE ITEM WAS REVIEWED AND COMMENTS WERE GIVEN.**

13. Approval of the Development Review Board Minutes for February 20, 2008.

Other Matters: None

Adjourned: 9:45

CITY OF ALBUQUERQUE



CITY OF ALBUQUERQUE PLANNING DEPARTMENT HYDROLOGY DEVELOPMENT SECTION

DEVELOPMENT REVIEW BOARD--SPEED MEMO

DRB CASE NO/PROJECT NO: 1007054

AGENDA ITEM NO: 8

SUBJECT:

Final Plat

ENGINEERING COMMENTS:

No adverse comments

RESOLUTION:

APPROVED ; DENIED ; DEFERRED ; COMMENTS PROVIDED ; WITHDRAWN

SIGNED-OFF: (SEC-PLN) (SP-SUB) (SP-BP) (FP) BY: (UD) (CE) (TRANS) (PKS) (PLNG)

DELEGATED: (SEC-PLN) (SP-SUB) (SP-BP) (FP) TO: (UD) (CE) (TRANS) (PKS) (PLNG)

FOR:

*Make sure garage meet Bldg code
firewall?*

SIGNED:

City Engineer
924-3695

DATE:
4-23-08

PO Box 1293

Albuquerque,

NM 87103

www.cabq.gov

CITY OF ALBUQUERQUE
PLANNING DEPARTMENT
April 23, 2008
DRB Comments

ITEM # 8

PROJECT # 1007054

APPLICATION # 08-70178

RE: Lots 15-19, Heights Reservoir Addition

Please provide a copy of the reference Special Exception/ Variance.

Certification will be needed to demonstrate that the existing garage buildings meet the building code in relation to the proposed lot lines.

For future reference, please do not identify the property's zoning on the plat.




Jack Cloud AICP, DRB Chairman
924-3880/ jcloud@cabq.gov



Item# 8

Project# 1007054

Hearing Date: Apr. 23, 2008



ROMA

City of Albuquerque Planning Department

One Stop Shop – Development and Building Services

09/04/2009 Issued By: PLNSDH

Permit Number: 2009 070 289

Category Code 910

Application Number: 09DRB-70289, Minor - Preliminary/ Final Plat Approval

Address:

Location Description: ADAMS ST NE BETWEEN LOMAS BLVD NE AND ROMA AVE NE

Project Number: 1007054

Applicant

Tdc Properties

4223 Glencoe Ave Ste A 220
Maina Del Ray CA 90202
310-922-2180

Agent / Contact

Wayjohn Surveying Inc
Thomas Johnston
330 Louisiana Blvd Ne
Albuquerque NM 87108

wayjohnsurv@aol.com

Application Fees

| | | |
|----------------|---------------------|-----------------|
| 441018/4971000 | Public Notification | |
| 441032/3424000 | Conflict Mgmt Fee | \$20.00 |
| 441006/4983000 | DRB Actions | \$425.00 |
| TOTAL: | | \$445.00 |

City Of Albuquerque
Treasury Division

9/4/09 3:51PM LCR: AMX
WEB 002 TRACK 006E
RECEIPT# 00110274-00110274
PERMIT# 2009070289 TRSFR
Trans Amt \$445.00
Conflict Mgmt Fee \$20.00
DRB Action \$425.00
GR \$445.00
LDC \$0.00

Thank You

City Of Albuquerque
Treasury Division

| | | |
|----------------------------|----------|-------------|
| 9/4/2009 | 3:51PM | LOC: ANNX |
| WS# 008 | | TRANS# 0065 |
| RECEIPT# 00110274-00110274 | | |
| PERMIT# 2009070289 | | TR5ASR |
| Trans Amt | \$445.00 | |
| Conflict Manag. Fee | | \$20.00 |
| DRB Actions | | \$425.00 |
| CK | | \$445.00 |
| CHANGE | | \$0.00 |

Thank You

City of Albuquerque Planning Department

One Stop Shop - Development and Building Services

08/04/2009 Issued By: PLMSCH

Permit Number: 2009 070 289 Category Code 910

Application Number: 09DRB-70289 Minor Preliminary/First Plot Application

Address:

Location Description: -DAVIS ST NE BETWEEN LOMAS BLVD NE AND ROMA AVE NE

Project Number: 007054

Applicant

Tdc Properties

4223 Glencoe Ave Ste A 220
Mesa Del Rey CA 90202
310-322-2130

Agent / Contact

Wayjohn Surveying Inc
Thomas Johnston
330 Louisiana Blvd NE
Albuquerque NM 87112

wayjohnsurv@aol.com

Application Fees

| | | |
|----------------|---------------------|-----------------|
| 411018/4871000 | Public Notification | |
| 441052/3424000 | Conflict Mgmt Fee | \$20.00 |
| 441008/4863000 | DRS Actions | \$425.00 |
| TOTAL: | | \$445.00 |

City of Albuquerque
Treasury Division

7/4/2009 J:51PM LCC: ANIX
051-078 TRANCH 0063
RECEIVED 00110274-00110274
PERMIT 2009-070289 TRSF-57
Trans Amt \$445.00
Conflict Mgmt. Fee \$20.00
DRS Actions \$425.00
CR \$445.00
CHANGE \$0.00

Thank You



Supplemental form

SUBDIVISION

- Major Subdivision action
- Minor Subdivision action
- Vacation
- Variance (Non-Zoning)

SITE DEVELOPMENT PLAN

- for Subdivision
- for Building Permit
- Administrative Amendment (AA)
- IP Master Development Plan
- Cert. of Appropriateness (LUCC)

STORM DRAINAGE (Form D)

- Storm Drainage Cost Allocation Plan

S Z ZONING & PLANNING

- Annexation
- County Submittal
- EPC Submittal
- Zone Map Amendment (Establish or Change Zoning)
- Sector Plan (Phase I, II, III)
- Amendment to Sector, Area, Facility or Comprehensive Plan
- Text Amendment (Zoning Code/Sub Regs)
- Street Name Change (Local & Collector)
- APPEAL / PROTEST of...**
- Decision by: DRB, EPC, LUCC, Planning Director or Staff, ZHE, Zoning Board of Appeals

PRINT OR TYPE IN BLACK INK ONLY. The applicant or agent must submit the completed application in person to the Planning Department Development Services Center, 600 2nd Street NW, Albuquerque, NM 87102. Fees must be paid at the time of application. Refer to supplemental forms for submittal requirements.

APPLICATION INFORMATION:

Professional/Agent (if any): WAYJOHN SURVEYING INC. PHONE: 255-2052
 ADDRESS: 330 LOUISIANA BOULEVARD NE FAX: 255-2887
 CITY: ALBUQUERQUE STATE NM ZIP 87108 E-MAIL: WAYJON SURVE@AOL.COM

APPLICANT: TDC PROPERTIES (JAMES WOODSON) PHONE: 310-922-2190
 ADDRESS: 4223 GLENCOE AVENUE SUITE A.220 FAX: 323-939-5170
 CITY: MARINA DEL REY STATE CA ZIP 90202 E-MAIL: _____

Proprietary interest in site: OWNER List all owners: _____

DESCRIPTION OF REQUEST: MINOR PRELIMINARY/FINAL PLAT TO CREATE 4 LOTS FROM 5 LOTS

Is the applicant seeking incentives pursuant to the Family Housing Development Program? Yes. No.

SITE INFORMATION: ACCURACY OF THE EXISTING LEGAL DESCRIPTION IS CRUCIAL! ATTACH A SEPARATE SHEET IF NECESSARY.

Lot or Tract No. 15, 16, 17, 18, 19 Block: 31 Unit: _____
 Subdiv/Addn/TBKA: HEIGHTS RESERVOIR ADDITION
 Existing Zoning: R-3 Proposed zoning: SAME MRGCD Map No _____
 Zone Atlas page(s): K-17 UPC Code: 1.017.057.312482.12413

CASE HISTORY:

List any current or prior case number that may be relevant to your application (Proj., App., DRB-, AX_Z_, V_, S_, etc.): 1007054
08DRB-70178

CASE INFORMATION:

Within city limits? Yes Within 1000FT of a landfill? NO
 No. of existing lots: 5 No. of proposed lots: 4 Total area of site (acres): 0.7717 AC.
 LOCATION OF PROPERTY BY STREETS: On or Near: ADAMS STREET NE
 Between: LOMAS BOULEVARD NE and ROMA AVENUE NE

Check-off if project was previously reviewed by Sketch Plat/Plan , or Pre-application Review Team . Date of review: _____

SIGNATURE [Signature] DATE 9.04.09
 (Print) THOMAS D. JOHNSTON Applicant: Agent:

FOR OFFICIAL USE ONLY

Form revised 4/07

| <input type="checkbox"/> INTERNAL ROUTING | Application case numbers | Action | S.F. | Fees |
|---|--------------------------|----------------|-------------|------------------------|
| <input checked="" type="checkbox"/> All checklists are complete | <u>09DRB 70289</u> | <u>P&E</u> | <u>5(3)</u> | <u>\$ 425.00</u> |
| <input checked="" type="checkbox"/> All fees have been collected | _____ | <u>CME</u> | _____ | <u>\$ 20.00</u> |
| <input checked="" type="checkbox"/> All case #s are assigned | _____ | _____ | _____ | \$ _____ |
| <input checked="" type="checkbox"/> AGIS copy has been sent | _____ | _____ | _____ | \$ _____ |
| <input type="checkbox"/> Case history #s are listed | _____ | _____ | _____ | \$ _____ |
| <input checked="" type="checkbox"/> Site is within 1000ft of a landfill | _____ | _____ | _____ | \$ _____ |
| <input checked="" type="checkbox"/> F.H.D.P. density bonus | _____ | _____ | _____ | \$ _____ |
| <input checked="" type="checkbox"/> F.H.D.P. fee rebate | _____ | _____ | _____ | \$ _____ |
| Hearing date <u>09/16/09</u> | | | | Total <u>\$ 445.00</u> |

Sandy Handley 09/04/09

Print # 1007054

FORM S(3): SUBDIVISION - D.R.B. MEETING (UNADVERTISED) OR INTERNAL ROUTING

A **Bulk Land Variance** requires application on FORM-V in addition to application for subdivision on FORM-S.

SKETCH PLAT REVIEW AND COMMENT (DRB22) **Your attendance is required.**

- Scale drawing of the proposed subdivision plat (folded to fit into an 8.5" by 14" pocket) **6 copies**
- Site sketch with measurements showing structures, parking, Bldg. setbacks, adjacent rights-of-way and street improvements, if there is any existing land use (folded to fit into an 8.5" by 14" pocket) **6 copies**
- Zone Atlas map with the entire property(ies) clearly outlined
- Letter briefly describing, explaining, and justifying the request
- List any original and/or related file numbers on the cover application

EXTENSION OF MAJOR PRELIMINARY PLAT (DRB08) **Your attendance is required.**

- Preliminary Plat reduced to 8.5" x 11"
- Zone Atlas map with the entire property(ies) clearly outlined
- Letter briefly describing, explaining, and justifying the request
- Copy of DRB approved infrastructure list
- Copy of the LATEST Official DRB Notice of approval for Preliminary Plat Extension request
- List any original and/or related file numbers on the cover application

Extension of preliminary plat approval expires after one year.

MAJOR SUBDIVISION FINAL PLAT APPROVAL (DRB12) **Your attendance is required.**

- Proposed Final Plat (folded to fit into an 8.5" by 14" pocket) **6 copies**
- Signed & recorded Final Pre-Development Facilities Fee Agreement for **Residential** development only
- Design elevations & cross sections of perimeter walls **3 copies**
- Zone Atlas map with the entire property(ies) clearly outlined
- Bring original Mylar of plat to meeting, ensure property owner's and City Surveyor's signatures are on the plat
- Copy of recorded SIA
- Landfill disclosure and EHD signature line on the Mylar if property is within a landfill buffer
- List any original and/or related file numbers on the cover application
- DXF file and hard copy of final plat data for AGIS is required.

MINOR SUBDIVISION PRELIMINARY/FINAL PLAT APPROVAL (DRB16) **Your attendance is required.**

- N/A** 5 Acres or more: Certificate of No Effect or Approval
- Proposed Preliminary / Final Plat (folded to fit into an 8.5" by 14" pocket) **6 copies** for unadvertised meetings
- Signed & recorded Final Pre-Development Facilities Fee Agreement for **Residential** development only
- N/A** Design elevations and cross sections of perimeter walls (11" by 17" maximum) **3 copies**
- Site sketch with measurements showing structures, parking, Bldg. setbacks, adjacent rights-of-way and street improvements, if there is any existing land use (folded to fit into an 8.5" by 14" pocket) **6 copies**
- Zone Atlas map with the entire property(ies) clearly outlined
- Letter briefly describing, explaining, and justifying the request
- Bring original Mylar of plat to meeting, ensure property owner's and City Surveyor's signatures are on the plat
- N/A** Landfill disclosure and EHD signature line on the Mylar if property is within a landfill buffer
- Fee (see schedule)
- List any original and/or related file numbers on the cover application
- N/A** Infrastructure list if required (**verify with DRB Engineer**)
- DXF file and hard copy of final plat data for AGIS is required.


AMENDMENT TO PRELIMINARY PLAT (with minor changes) (DRB03) **Your attendance is required.**

PLEASE NOTE: There are no clear distinctions between significant and minor changes with regard to subdivision amendments. Significant changes are those deemed by the DRB to require public notice and public hearing.

- Proposed Amended Preliminary Plat, Infrastructure List, and/or Grading Plan (folded to fit into an 8.5" by 14" pocket) **6 copies**
- Original Preliminary Plat, Infrastructure List, and/or Grading Plan (folded to fit into an 8.5" by 14" pocket) **6 copies**
- Zone Atlas map with the entire property(ies) clearly outlined
- Letter briefly describing, explaining, and justifying the request
- Bring original Mylar of plat to meeting, ensure property owner's and City Surveyor's signatures are on the plat
- List any original and/or related file numbers on the cover application

Amended preliminary plat approval expires after one year

I, the applicant, acknowledge that any information required but not submitted with this application will likely result in deferral of actions.

THOMAS D. JOHNSON (AGENT)
Applicant name (print)

Applicant signature / date 9.04.09

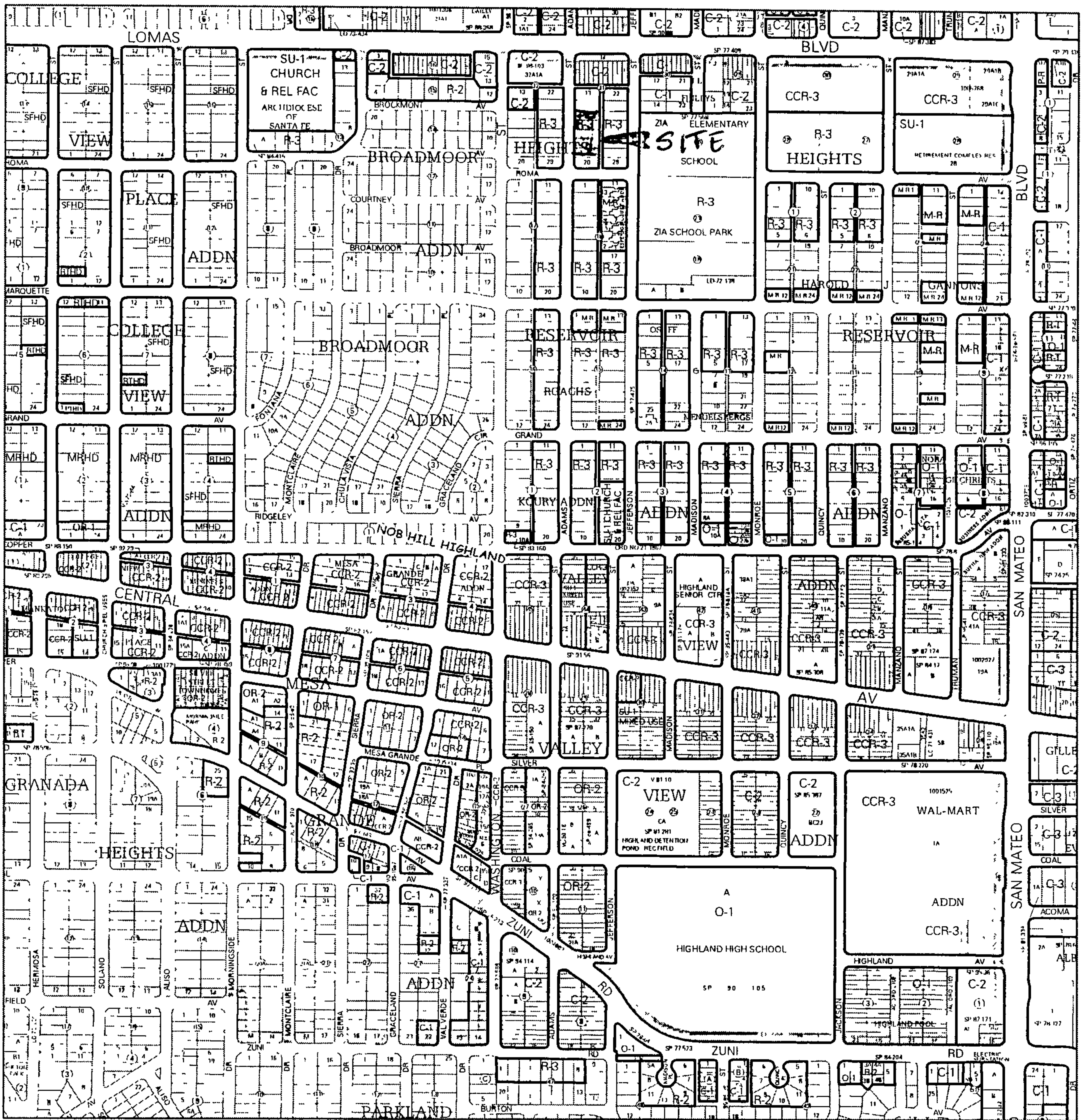


Form revised October 2007

- Checklists complete
- Fees collected
- Case #s assigned
- Related #s listed

Application case numbers
09DRB-70289

Sandy Handley
Planner signature / date
Project # 1007054



For more current information and more details visit <http://www.cabq.gov/gis>

Albuquerque Geographic Information System

Note: Grey Shading Represents Area Outside of the City Limits

Zone Atlas Page
K-17-Z

Selected Symbols

| | | | |
|--|----------------------|--|------------------------|
| | SECTOR PLANS | | Escarpment |
| | Design Overlay Zones | | 2 Mile Airport Zone |
| | City Historic Zones | | Airport Noise Contours |
| | H-1 Buffer Zone | | Wall Overlay Zone |
| | Petroglyph Mon | | |

0 750 1,500 Feet

Map amended through 6/13/2008



330 Louisiana Blvd., N.E. ♦ Albuquerque, NM 87108 ♦ Phone: (505) 255-2052 ♦ Fax: (505) 255-2887

September 4, 2009

Planning Department
City of Albuquerque
PO Box 1293
Albuquerque, NM 87103

RE: Minor Preliminary/Final Plat of Lots 16-A through 19-A, Block 31, Heights Reservoir
Addition, Project No. 1007054

To Whom It May Concern:

I am submitting a request for minor preliminary and final plat to create four lots from five existing lots. This project has been the subject of an approved variance for R-3 zoning in order to bring non-compliant structures more closely into compliance. The variance was granted for the lot lines as they are proposed in this plat. There are existing structures on site. The client would like to bring each structure into compliance by this platting action.

This platting action was submitted April 2008 and all conditions regarding one-hour fire walls have been met. The platting action expired prior to recordation. We are resubmitting to complete this platting action.

Thank you for your time in considering this matter. If you have any questions, please give me a call at the above number.

Regards,

Thomas D. Johnston, PS, PE
President, Wayjohn Surveying Inc.



Pre-Development Facilities Fee (PDFF) Cover Sheet

PDFF agreements received by 5PM Thursday will be ready for pick up by 8AM on the following Tuesday.

Please drop off and pick up all Pre-Development Facilities Fee agreements at APS' Capital Master Plan office. The office is located in Suite 9, 2nd floor, of the Lincoln Building at 915 Locust St SE. A map to our offices is located at: http://construction.voteaps.com/LincolnMap.html

DRB Project # (if already assigned) 1007054

Please check one:

[] Preliminary PDFF (Preliminary PDFF are required for preliminary plat submittals.)

[x] Final PDFF WAIVER REQUEST (Final PDFF are required for final plat submittals and must be recorded prior to DRB hearing)

Project Information

Subdivision Name LOTS 16-A, 17-A, 18-A; 19-A, BLOCK 31, HEIGHTS RESERVOIR APD.

Location of Project (address or major cross streets) 506-520 ADAMS NE (S. OF LOMAS BETWEEN SAN MATEO AND WASHINGTON)

Proposed # of Units: ___ Single-Family 4 Multi-Family

Note: A single-family unit is a single-family, detached dwelling unit.

Contact Information

Name THOMAS D. JOHNSTON (AGENT)

Company WAYJOHN SURVEYING INC.

Phone 255-2052

E-mail WAYJOHN SURV @ AOL. COM

Please include with your submittal:

- [x] Zone Atlas map with the entire property(ies) precisely and clearly outlined
[x] Copy of a plat or plan for the proposed project
[x] List of legal description (e.g. lot, block) and street address for each lot (for final plat only)
[x] Please include DRB project number on the top right corner of all documents
[x] Please paper clip all submitted documents (for ease of making copies)

FOR OFFICIAL USE ONLY

APS Cluster Highland

Preliminary PDFF Date Submitted

Preliminary PDFF Date Completed

Final PDFF Date Submitted 9/2/09

Final PDFF Date Completed 9/2/09

**ALBUQUERQUE PUBLIC SCHOOLS
PRE-DEVELOPMENT FACILITIES FEE AGREEMENT WAIVER**

Albuquerque Municipal School District No. 12, Bernalillo and Sandoval Counties, New Mexico ("Albuquerque Public Schools" or "APS"), having reviewed the proposed plat of Lots 16-A, 17-A, 18-A and 19-A, Block 31 Heights Reservoir Addition which is zoned as R-3, on September 2, 2009 submitted by James Woodson Sr. VP, TDC Properties, owner(s) of above property, has determined that no Pre-Development Facilities Fee Agreement is required with respect to that proposed plat because the property owner (s) plans to consolidate original lots 15 thru 19 into new lots 16-A thru 19-A. Causing a plat change from 5 lots to 4 lots. This will result in no net gain of residential units.

ALBUQUERQUE PUBLIC SCHOOLS

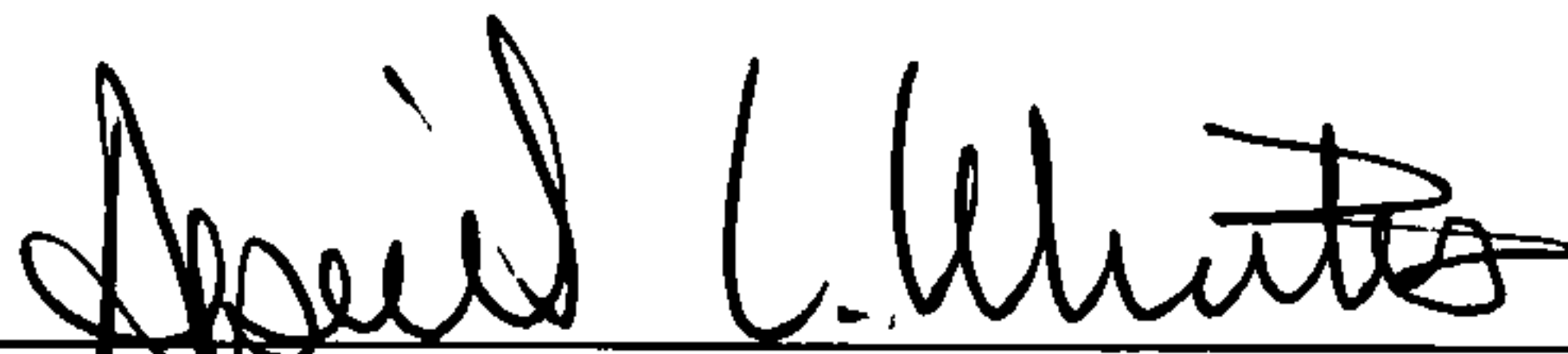
By: 
Signature Kizito Winyenje, Director, Capital Master Plan

Name (printed or typed) and title

STATE OF NEW MEXICO
COUNTY OF BERNALILLO

This instrument was acknowledged before me on September 2, 2009 by Kizito Winyenje as Director of the Albuquerque Municipal School District No. 12, Bernalillo and Sandoval Counties, a school district organized and existing under the laws of the State of New Mexico.

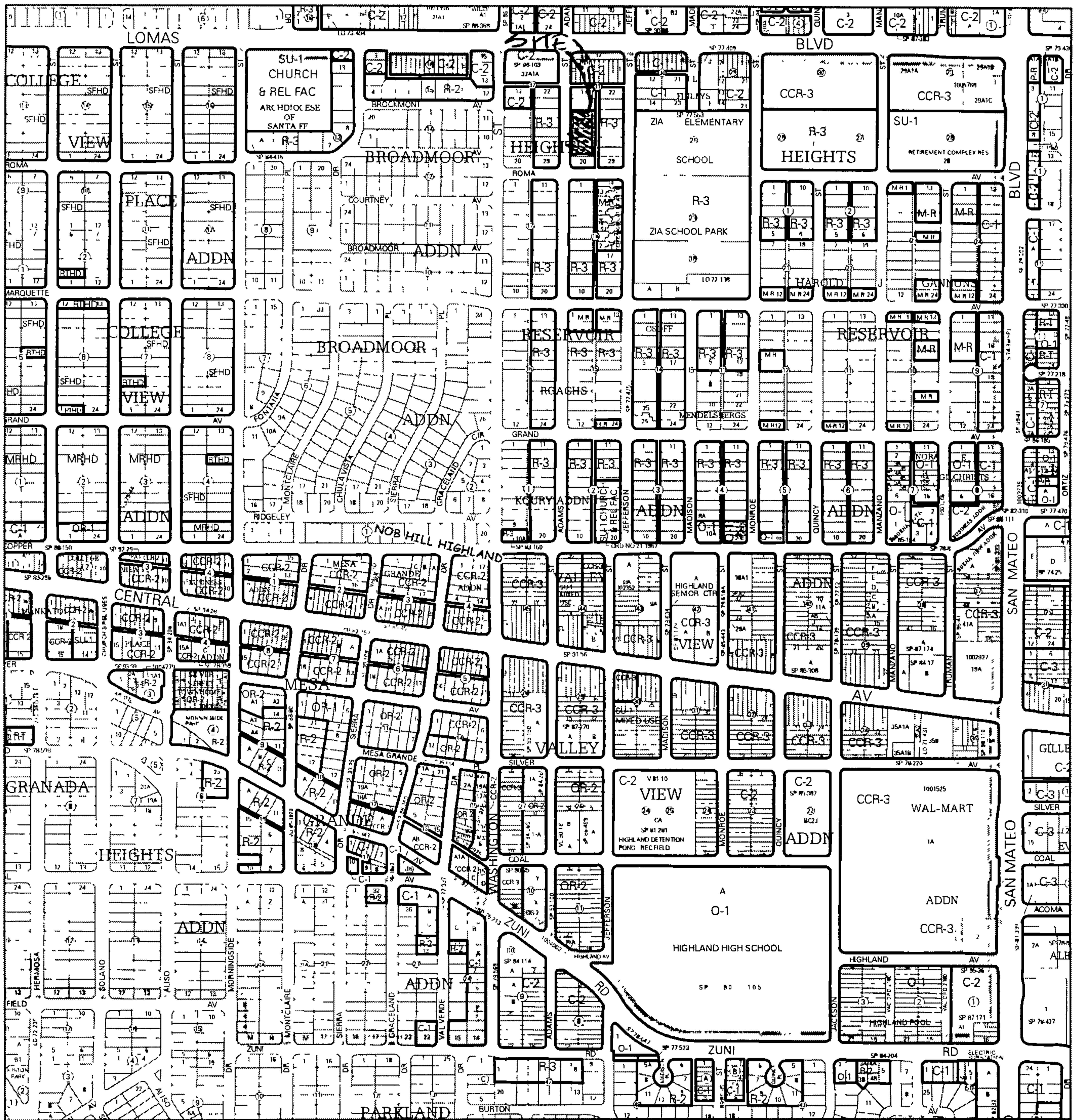
(Seal)



Notary Public

My commission expires: May 18, 2011

100.354



For more current information and more details visit <http://www.cabq.gov/gis>

AGIS
Albuquerque Geographic Information System

Note: Grey Shading Represents Area Outside of the City Limits

Zone Atlas Page:
K-17-Z

Selected Symbols

- SECTOR PLANS
- Design Overlay Zones
- City Historic Zones
- H-1 Buffer Zone
- Petroglyph Mon
- Escarpment
- 2 Mile Airport Zone
- Airport Noise Contours
- Wall Overlay Zone

0 750 1,500 Feet



330 Louisiana Blvd., N.E. • Albuquerque, NM 87108 • Phone: (505) 255-2052 • Fax: (505) 255-2887

September 2, 2009

April Winters
Albuquerque Public Schools
Capital Master Plan
915 Locust Street, SE
Albuquerque, NM 87106

RE: APS PDFF Waiver Request, Lots 16-A, 17-A, 18-A and 19-A, Block 31, Heights
Reservoir Addition, Project No. 1007054

Dear Ms. Winters:

I am submitting this request for a PDFF waiver for the above referenced project. I have included a copy of the plat as well as a copy of the existing conditions. This platting action contains four existing multi-family residences. We are performing a lot line adjustment to separate the four apartments. This platting action will not increase the density of the parcels.

Thank you for your time in considering this matter. If you have any questions, please give me a call at the above number.

Regards,

A handwritten signature in black ink, appearing to read "T. Johnston", written in a cursive style.

Thomas D. Johnston, PS, PE
President, Wayjohn Surveying Inc.



CITY OF ALBUQUERQUE
OFFICE OF ADMINISTRATIVE HEARINGS
ZONING HEARING EXAMINER
NOTIFICATION OF DECISION

TDC PACIFIC PROPERTIES (DAC ENT., AGENT) request(s) a special exception to Section 14-16-2-12(D)(1): a VARIANCE of

Special Exception No: 08ZHE-80042
08ZHE-80043
Project No:..... Project# 1007054
Hearing Date:..... 02-28-08
Closing of Public Record:..... 02-28-08
Date of Decision:..... 03-07-08

- 1) 15.2' to the 150' lot depth requirement for the existing buildings to be platted on individual lots; and
- 2) 88' to the 150' lot width requirement to allow the existing buildings to be platted on individual lots

in an R-3 zone on all or a portion of Lot(s) 16-17-18-19, Block(s) 31, HEIGHTS RESEVIOR ADDN zoned R-3, located at 502-520 ADAMS ST NE (K-17)


STATEMENT OF FACTS: The applicant, TDC Pacific Properties, request a variance of 15.2' to the 150' lot depth requirement and 88' to the 150' lot width requirement for the existing buildings to be platted on individual lots. Doug Crandall, agent for the applicant, testified that this lot is exceptional due to its size and shape. He indicated that there would be no physical changes to the existing dwelling. The yellow sign was posted. There was no opposition to this request at the hearing, nor is there any opposition noted in the file.

Based on all of the testimony and a review of the entire file, it is determined that there is substantial evidence to make the following findings and conclusions:

FINDINGS AND CONCLUSIONS: I find that this parcel is exceptional as compared to other parcels in the vicinity and, therefore, it meets the test for the granting of a variance as provided for by Section 14. 16. 4. 2. I further find that, as a result of the exceptional aspect of the property, the regulations produce an unnecessary hardship in that it will limit the owner's reasonable use of the property and/or deprive the owner of a reasonable return on the property. Furthermore, I find that the particular variance is appropriate to prevent the unnecessary hardship and further find that the variance will differ from development which will be permitted under the existing regular zoning regulations no more than what is necessary to overcome the unnecessary hardship. Finally, the variance will not significantly interfere with the enjoyment of other land in the vicinity and is consistent with the spirit of the Zoning Ordinance, substantial justice and the general public interest.

DECISION: Approved.





CITY OF ALBUQUERQUE
OFFICE OF ADMINISTRATIVE HEARINGS
ZONING HEARING EXAMINER
NOTIFICATION OF DECISION

TDC PACIFIC PROPERTIES (DAC ENT.,
AGENT) request(s) a special exception to
Section 14-16-2-12(D)(1): a VARIANCE of

- 1) 15.2' to the 150' lot depth requirement
for the existing building to be platted
on individual lots; and
- 2) 88' to the 150' lot width requirement
for the existing building to be platted
on individual lots

Special Exception No: 08ZHE-80045
08ZHE-80046
Project No:..... Project# 1007056
Hearing Date:..... 02-28-08
Closing of Public Record:..... 02-28-08
Date of Decision:..... 03-07-08

in an R-3 zone on all or a portion of Lot(s)
501-521 ADAMS ST NE, Block(s) 32,
HEIGHTS RESEVOIR ADDN zoned R-3,
located at 501-521 ADAMS ST NE (K-17)

STATEMENT OF FACTS: The applicant, TDC Pacific Properties, requests a variance of 15.2' to the 150' lot depth requirement and 88' to the 150' lot width requirement for the existing building to be platted on individual lots. Doug Crandall, agent for the applicant, testified that this lot is exceptional due to its size and shape. He indicated that there would be no physical changes to the existing dwelling. The yellow sign was posted. There was no opposition to this request at the hearing, nor is there any opposition noted in the file.

Based on all of the testimony and a review of the entire file, it is determined that there is substantial evidence to make the following findings and conclusions:

FINDINGS AND CONCLUSIONS: I find that this parcel is exceptional as compared to other parcels in the vicinity and, therefore, it meets the test for the granting of a variance as provided for by Section 14. 16. 4. 2. I further find that, as a result of the exceptional aspect of the property, the regulations produce an unnecessary hardship in that it will limit the owner's reasonable use of the property and/or deprive the owner of a reasonable return on the property. Furthermore, I find that the particular variance is appropriate to prevent the unnecessary hardship and further find that the variance will differ from development which will be permitted under the existing regular zoning regulations no more than what is necessary to overcome the unnecessary hardship. Finally, the variance will not significantly interfere with the enjoyment of other land in the vicinity and is consistent with the spirit of the Zoning Ordinance, substantial justice and the general public interest.

DECISION: Approved.

If you wish to appeal this decision, you may do so by 5:00 p.m., on March 24, 2008 in the manner described below:


Appeal is to the Board of Appeals within 15 days of the decision. A filing fee of \$105.00 shall accompany each appeal application, as well as a written explanation outlining the reason for appeal and a copy of the ZHE decision. Appeals are taken at 600 2nd Street, Plaza Del Sol Building, Ground Level, Planning Application Counter located on the west side of the lobby. **Please present this letter of notification when filing an appeal.** When an application is withdrawn, the fee shall not be refunded.

An appeal shall be heard by the Board of Appeals within 45 days of the appeal period and concluded within 75 days of the appeal period. The Planning Division shall give written notice of an appeal, together with a notice of the date, time and place of the hearing to the applicant, a representative of the opponents, if any are known, and the appellant.


Please note that pursuant to Section 14.16.4.4.(B), of the City of Albuquerque Comprehensive Zoning Code, you must demonstrate that you have legal standing to file an appeal as defined.

You will receive notice if any other person files an appeal. If there is no appeal, you can receive building permits any time after the appeal deadline quoted above, provided all conditions imposed at the time of approval have been met. However, the Zoning Hearing Examiner may allow issuance of building permits if the public hearing produces no objection of any kind to the approval of an application. To receive this approval, the applicant agrees in writing to return the building permit or occupation tax number.

Successful applicants are reminded that other regulations of the City must be complied with, even after approval of a special exception is secured. This decision does not constitute approval of plans for a building permit. If your application is approved, bring this decision with you when you apply for any related building permit or occupation tax number. Approval of a conditional use or a variance application is void after one year from date of approval if the rights and privileges are granted, thereby have not been executed or utilized.


Roberto Albertorio, Esq.
Zoning Hearing Examiner

cc: Zoning Enforcement
ZHE File (2)
TDC Pacific Properties, 4223 Glencoe Ave, Ste., A-220, Marina del Rey, CA
90292
DAC Enterprises, Inc., P O Box 16658, 87191



330 LOUISIANA BLVD. NE - ALBUQUERQUE, NM 87108-2062
(505) 266-7256 Fax: (505) 255-2887 - email: TGCENGINEERING.@aol.com

August 20, 2008

One hour fire wall, DRB Projects 1007054 and 1007056

Jack Cloud
City of Albuquerque Planning
600 2nd Street, NW
Albuquerque, NM 87102

Dear Jack:


The two projects referenced above were heard on April 23, 2008. One of the requirements of final plat approval was the verification of a one-hour fire rated wall for each of the buildings that demise on the new property line. I have inspected the site and I have found that the interior walls on the new property line meet the one-hour fire rating. Additionally, the developer has constructed new roof parapets that meet the one-hour fire rating for residential construction. Therefore, it is my professional opinion that the two projects referenced above were heard on April 23, 2008. One of the requirements of final plat approval was the verification of a one-hour fire rated wall for each of the buildings that demise on the new property line. I have inspected the site and I have found that the interior walls on the new property line meet the one-hour fire rating. Additionally, the developer has constructed new roof parapets that meet the one-hour fire rating for residential construction. Therefore, it is my professional opinion that the structures now meet the required one-hour fire rating for demising walls adjoining structures.

If you have any questions, please feel free to contact me at 505-266-7256.

Regards,

A handwritten signature in black ink, appearing to read 'T. Johnston', written over a horizontal line.

Thomas Johnston, PE, PS
Principal
TGC Engineering, Inc.



City of Albuquerque Planning Department
One Stop Shop – Development and Building Services

04/15/2008 Issued By: PLNABG

Permit Number: 2008 070 178

Category Code 910

Application Number: 08DRB-70178, Minor - Preliminary/ Final Plat Approval

Address:

Location Description: ADAMS ST NE BETWEEN LOMAS BLVD NE AND ROMA AVE NE

Project Number: 1007054

Applicant

Red Rock Capitol Llc

4223 Glencoe Ave Suite A 220
Marina Del Ray CA 90202
310-922-2190

Agent / Contact

Wayjohn Surveying Inc
Thomas Johnston
330 Louisiana Blvd Ne
Albuquerque NM 87108

wayjohnsurv@aol.com

Application Fees

| | | |
|----------------|---------------------|-----------------|
| 441018/4971000 | Public Notification | |
| 441032/3424000 | Conflict Mgmt Fee | \$20.00 |
| 441006/4983000 | DRB Actions | \$425.00 |
| TOTAL: | | \$445.00 |

City Of Albuquerque
Treasury Division

4/15/2008 11:04AM LOC: ANMX
WSH 006 TRANS# 0015
RECEIPT# 00090706-00090706
PERMIT# 2008070178 TRSJT
Trans Amt \$445.00
Conflict Manag. Fee \$20.00
DRB Actions \$425.00
CK \$445.00
CHANGE \$0.00

Thank You



Supplemental form

SUBDIVISION

- Major Subdivision action
- Minor Subdivision action
- Vacation
- Variance (Non-Zoning)

SITE DEVELOPMENT PLAN

- for Subdivision
- for Building Permit
- Administrative Amendment (AA)
- IP Master Development Plan
- Cert. of Appropriateness (LUCC)

STORM DRAINAGE (Form D)

- Storm Drainage Cost Allocation Plan

S Z ZONING & PLANNING

- Annexation
- County Submittal
- EPC Submittal
- Zone Map Amendment (Establish or Change Zoning)
- Sector Plan (Phase I, II, III)
- Amendment to Sector, Area, Facility or Comprehensive Plan
- Text Amendment (Zoning Code/Sub Regs)
- Street Name Change (Local & Collector)

L A APPEAL / PROTEST of...

- Decision by: DRB, EPC, LUCC, Planning Director or Staff, ZHE, Zoning Board of Appeals

PRINT OR TYPE IN BLACK INK ONLY. The applicant or agent must submit the completed application in person to the Planning Department Development Services Center, 600 2nd Street NW, Albuquerque, NM 87102. Fees must be paid at the time of application. Refer to supplemental forms for submittal requirements.

APPLICATION INFORMATION:

Professional/Agent (if any): WAYJOHN SURVEYING INC. PHONE: 255.2052
 ADDRESS: 330 LOUISIANA BOULEVARD NE FAX: 255.2887
 CITY: ALBUQUERQUE STATE NM ZIP 87108 E-MAIL: WAYJONSURV@AOL.COM

APPLICANT: RED ROCK CAPITAL LLC (JAMES WOODSON) PHONE: 310.922.2190
 ADDRESS: 4223 GLENCOE AVENUE SUITE A.220 FAX: 323.939.5170
 CITY: MARINA DEL REY STATE CA ZIP 90202 E-MAIL: _____

Proprietary interest in site: OWNER List all owners: _____

DESCRIPTION OF REQUEST: MINOR PRELIMINARY/FINAL PLAT TO CREATE 4 LOTS FROM 5 LOTS

Is the applicant seeking incentives pursuant to the Family Housing Development Program? Yes. No.

SITE INFORMATION: ACCURACY OF THE EXISTING LEGAL DESCRIPTION IS CRUCIAL! ATTACH A SEPARATE SHEET IF NECESSARY.

Lot or Tract No. 15, 16, 17, 18, 19 Block: 31 Unit: _____

Subdiv/Addn/TBKA: HEIGHTS RESERVOIR ADDITION

Existing Zoning: R-3 Proposed zoning: SAME MRGCD Map No _____

Zone Atlas page(s): K17 UPC Code: 101705731248212413

CASE HISTORY:

List any current or prior case number that may be relevant to your application (Proj., App., DRB-, AX_, Z_, V_, S_, etc.): 1007054

CASE INFORMATION:

Within city limits? Yes Within 1000FT of a landfill? NO

No. of existing lots: 5 No. of proposed lots: 4 Total area of site (acres): 0.7717

LOCATION OF PROPERTY BY STREETS: On or Near: ADAMS STREET NE

Between: LOMAS BOULEVARD NE and ROMA AVENUE NE

Check-off if project was previously reviewed by Sketch Plat/Plan , or Pre-application Review Team . Date of review: _____

SIGNATURE [Signature] DATE 4/15/08

(Print) THOMAS D. JOHNSTON Applicant: Agent:

FOR OFFICIAL USE ONLY

Form revised 4/07

- INTERNAL ROUTING
- All checklists are complete
- All fees have been collected
- All case #'s are assigned
- AGIS copy has been sent
- Case history #'s are listed
- Site is within 1000ft of a landfill
- F.H.D.P. density bonus
- F.H.D.P. fee rebate

| Application case numbers | Action | S.F. | Fees |
|--------------------------|------------|------|------------------|
| <u>08DRB - 70174</u> | <u>P3F</u> | | <u>\$ 425.00</u> |
| | <u>CMF</u> | | <u>\$ 80.00</u> |
| | | | \$ _____ |
| | | | \$ _____ |
| | | | \$ _____ |

Hearing date April 23, 2008

Total \$ 445.00

Project #

Vand for 4/15/08

1007054

FORM S(3): SUBDIVISION - D.R.B. MEETING (UNADVERTISED) OR INTERNAL ROUTING

A Bulk Land Variance requires application on FORM-V in addition to application for subdivision on FORM-S.

SKETCH PLAT REVIEW AND COMMENT (DRB22) **Your attendance is required.**

- Scale drawing of the proposed subdivision plat (folded to fit into an 8.5" by 14" pocket) **6 copies**
- Site sketch with measurements showing structures, parking, Bldg. setbacks, adjacent rights-of-way and street improvements, if there is any existing land use (folded to fit into an 8.5" by 14" pocket) **6 copies**
- Zone Atlas map with the entire property(ies) clearly outlined
- Letter briefly describing, explaining, and justifying the request
- List any original and/or related file numbers on the cover application

EXTENSION OF MAJOR PRELIMINARY PLAT (DRB08) **Your attendance is required.**

- Preliminary Plat reduced to 8.5" x 11"
- Zone Atlas map with the entire property(ies) clearly outlined
- Letter briefly describing, explaining, and justifying the request
- Copy of DRB approved infrastructure list
- Copy of the LATEST Official DRB Notice of approval for Preliminary Plat Extension request
- List any original and/or related file numbers on the cover application

Extension of preliminary plat approval expires after one year.

MAJOR SUBDIVISION FINAL PLAT APPROVAL (DRB12) **Your attendance is required.**

- Proposed Final Plat (folded to fit into an 8.5" by 14" pocket) **6 copies**
- Signed & recorded Final Pre-Development Facilities Fee Agreement for Residential development only
- Design elevations & cross sections of perimeter walls **3 copies**
- Zone Atlas map with the entire property(ies) clearly outlined
- Bring original Mylar of plat to meeting, ensure property owner's and City Surveyor's signatures are on the plat
- Copy of recorded SIA
- Landfill disclosure and EHD signature line on the Mylar if property is within a landfill buffer
- List any original and/or related file numbers on the cover application
- DXF file and hard copy of final plat data for AGIS is required.

MINOR SUBDIVISION PRELIMINARY/FINAL PLAT APPROVAL (DRB16) **Your attendance is required.**

- N/A 5 Acres or more: Certificate of No Effect or Approval
- Proposed Preliminary / Final Plat (folded to fit into an 8.5" by 14" pocket) **6 copies** for unadvertised meetings
- N/A Signed & recorded Final Pre-Development Facilities Fee Agreement for Residential development only
- N/A Design elevations and cross sections of perimeter walls (11" by 17" maximum) **3 copies**
- Site sketch with measurements showing structures, parking, Bldg. setbacks, adjacent rights-of-way and street improvements, if there is any existing land use (folded to fit into an 8.5" by 14" pocket) **6 copies**
- Zone Atlas map with the entire property(ies) clearly outlined
- Letter briefly describing, explaining, and justifying the request
- Bring original Mylar of plat to meeting, ensure property owner's and City Surveyor's signatures are on the plat
- N/A Landfill disclosure and EHD signature line on the Mylar if property is within a landfill buffer
- Fee (see schedule)
- List any original and/or related file numbers on the cover application
- N/A Infrastructure list if required (**verify with DRB Engineer**)
- DXF file and hard copy of final plat data for AGIS is required.


AMENDMENT TO PRELIMINARY PLAT (with minor changes) (DRB03) **Your attendance is required.**

PLEASE NOTE: There are no clear distinctions between significant and minor changes with regard to subdivision amendments. Significant changes are those deemed by the DRB to require public notice and public hearing.

- Proposed Amended Preliminary Plat, Infrastructure List, and/or Grading Plan (folded to fit into an 8.5" by 14" pocket) **6 copies**
- Original Preliminary Plat, Infrastructure List, and/or Grading Plan (folded to fit into an 8.5" by 14" pocket) **6 copies**
- Zone Atlas map with the entire property(ies) clearly outlined
- Letter briefly describing, explaining, and justifying the request
- Bring original Mylar of plat to meeting, ensure property owner's and City Surveyor's signatures are on the plat
- List any original and/or related file numbers on the cover application

Amended preliminary plat approval expires after one year


I, the applicant, acknowledge that any information required but not submitted with this application will likely result in deferral of actions.

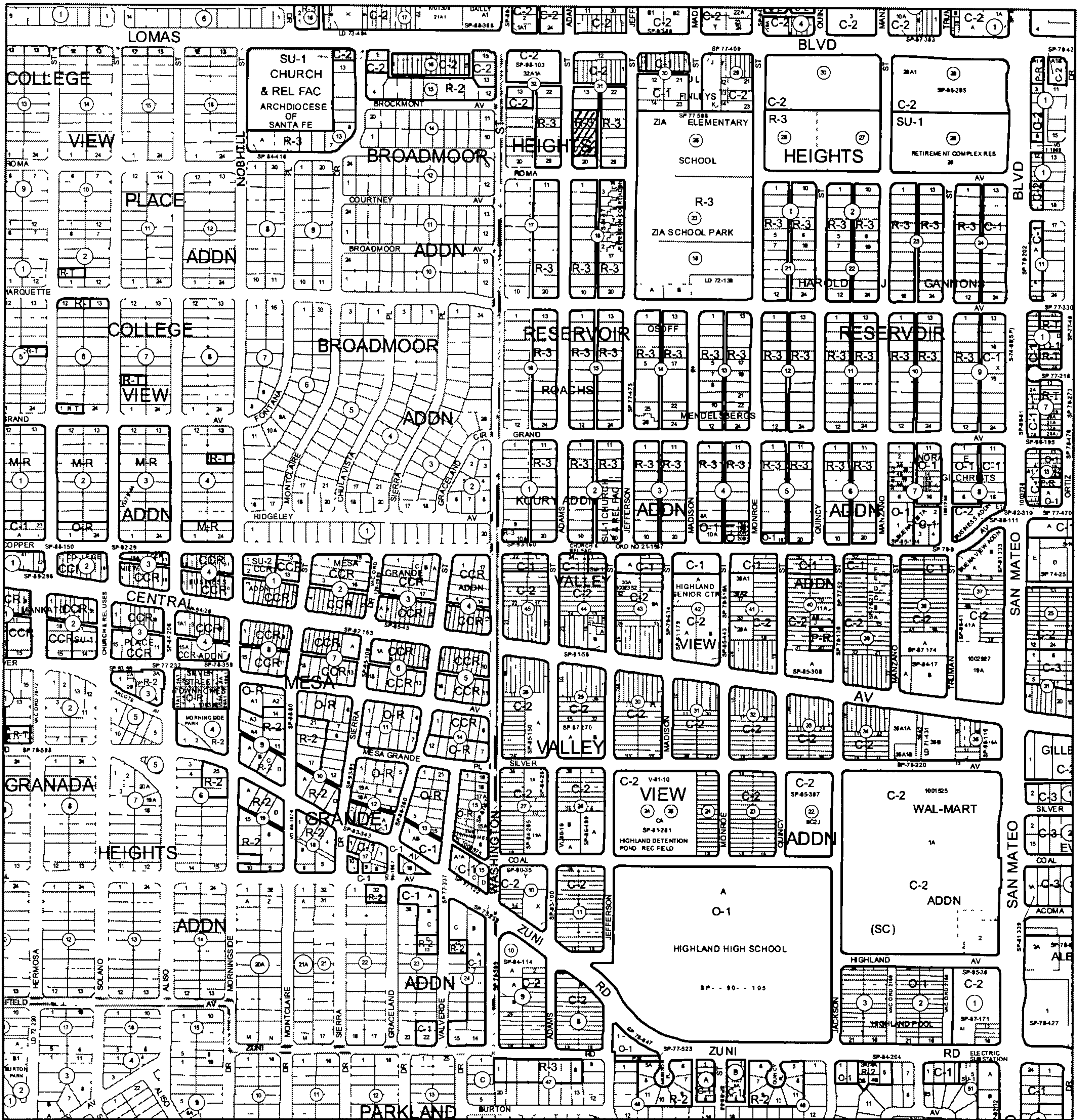
THOMAS D. JOHNSTON
Applicant name (print)

Applicant signature / date 4-15-08



Form revised October 2007

- Checklists complete
 - Fees collected
 - Case #s assigned
 - Related #s listed
- Application case numbers
08DRB - 20178


Planner signature / date 4/15/08
Project # 1007054



For more current information and more details visit: <http://www.cabq.gov/gis>

Map amended through: 3/14/2006

Zone Atlas Page:
K-17-Z

Selected Symbols

| | | | |
|--|----------------------|--|------------------------|
| | SECTOR PLANS | | Escarpment |
| | Design Overlay Zones | | 2 Mile Airport Zone |
| | City Historic Zones | | Airport Noise Contours |
| | H-1 Buffer Zone | | Wall Overlay Zone |
| | Petroglyph Mon. | | |

Note: Grey Shading Represents Area Outside of the City Limits

0 750 1,500 Feet



330 Louisiana Blvd., N.E. ♦ Albuquerque, NM 87108 ♦ Phone: (505) 255-2052 ♦ Fax: (505) 255-2887

April 15, 2008

Planning Department
City of Albuquerque
PO Box 1293
Albuquerque, NM 87103

RE: Minor Preliminary/Final Plat of Lots 16-A through 19-A, Block 31, Heights Reservoir
Addition, Project No. 1007054

To Whom It May Concern:

I am submitting a request for minor preliminary and final plat to create four lots from five existing lots. This project has been the subject of an approved variance for R-3 zoning in order to bring non-compliant structures more closely into compliance. The variance was granted for the lot lines as they are proposed in this plat. There are existing structures on site. The client would like to bring each structure into compliance by this platting action.

Thank you for your time in considering this matter. If you have any questions, please give me a call at the above number.

Regards,

A handwritten signature in black ink, appearing to read "T. Johnston", written in a cursive style.

Thomas D. Johnston, PS, PE
President, Wayjohn Surveying Inc.