



# COMPLETED 07/31/08 DRB CASE ACTION LOG (PREL/FINAL)

REVISED 10/08/07

**This sheet must accompany your plat or site plan to obtain delegated signatures. Return sheet with site plan/plat once comments are addressed.**

DRB Application No.: 08DRB-70331

Project # 1007341

Project Name: EAST CENTRAL BUSINESS ADDITION

Agent: WAYJOHN SURVEYING INC.

Phone No.: 255-2052

Your request was approved on 7/30/08 by the DRB with delegation of signature(s) to the following departments.

### OUTSTANDING SIGNATURES COMMENTS TO BE ADDRESSED

TRANSPORTATION: \_\_\_\_\_  
\_\_\_\_\_  
\_\_\_\_\_

UTILITIES: \_\_\_\_\_  
\_\_\_\_\_  
\_\_\_\_\_

CITY ENGINEER / AMAFCA: \_\_\_\_\_  
\_\_\_\_\_  
\_\_\_\_\_

PARKS / CIP: \_\_\_\_\_  
\_\_\_\_\_  
\_\_\_\_\_

PLANNING (Last to sign): \_\_\_\_\_  
\_\_\_\_\_  
\_\_\_\_\_

- Planning must record this plat. Please submit the following items:**
  - The original plat and a mylar copy for the County Clerk.
  - Tax certificate from the County Treasurer.
  - Recording fee (checks payable to the County Clerk). **RECORDED DATE:** \_\_\_\_\_
  - Tax printout from the County Assessor.
    - 3 copies of the approved site plan. Include all pages.**
    - County Treasurer's signature must be obtained prior to the recording of the plat with the County Clerk.**
    - Property Management's signature must be obtained prior to Planning Department's signature.**
    - AGIS DXF File approval required.**
    - Copy of recorded plat for Planning.**

Created On:



# DRB CASE ACTION LOG (PREL/FINAL)

REVISED 10/08/07

**This sheet must accompany your plat or site plan to obtain delegated signatures. Return sheet with site plan/plat once comments are addressed.**

DRB Application No.: 08DRB-70331 Project # 1007341  
 Project Name: EAST CENTRAL BUSINESS ADDITION  
 Agent: WAYJOHN SURVEYING INC. Phone No.: 255-2052

Your request was approved on 7/30/08 by the DRB with delegation of signature(s) to the following departments.

### OUTSTANDING SIGNATURES COMMENTS TO BE ADDRESSED

TRANSPORTATION: \_\_\_\_\_  
 \_\_\_\_\_  
 \_\_\_\_\_

UTILITIES: \_\_\_\_\_  
 \_\_\_\_\_  
 \_\_\_\_\_

CITY ENGINEER / AMAFCA: \_\_\_\_\_  
 \_\_\_\_\_  
 \_\_\_\_\_

PARKS / CIP: \_\_\_\_\_  
 \_\_\_\_\_  
 \_\_\_\_\_

PLANNING (Last to sign): \_\_\_\_\_  
 \_\_\_\_\_  
 \_\_\_\_\_

- Planning must record this plat. Please submit the following items:**
- The original plat and a mylar copy for the County Clerk.
  - Tax certificate from the County Treasurer.
  - Recording fee (checks payable to the County Clerk). **RECORDED DATE:** \_\_\_\_\_
  - Tax printout from the County Assessor.
    - 3 copies of the approved site plan. Include all pages.**
    - County Treasurer's signature must be obtained prior to the recording of the plat with the County Clerk.**
    - Property Management's signature must be obtained prior to Planning Department's signature.**
    - AGIS DXF File approval required.**
    - Copy of recorded plat for Planning.**



Created On:

**7341**

### DXF Electronic Approval Form

DRB Project Case #: 1007341

Subdivision Name: EAST CENTRAL BUSINESS ADDN BLOCK 3 LOT 1A

Surveyor: THOMAS D JOHNSTON

Contact Person: THOMAS D JOHNSTON

Contact Information: 255-2052

DXF Received: 7/22/2008

Hard Copy Received: 7/22/2008

Coordinate System: NMSP Grid (NAD 83)

  
Approved

07.22.2008  
Date

\* The DXF file cannot be accepted (at this time) for the following reason(s):

---

---

---

---

---

---

---

---

#### AGIS Use Only

Copied fc 7341 to agiscov on 7/22/2008 Contact person notified on 7/22/2008



**DEVELOPMENT REVIEW BOARD  
Action Sheet**

**Plaza del Sol Hearing Room, Basement, Plaza del Sol Building**

July 30, 2008  
MEMBERS:

**Jack Cloud, AICP, DRB Chairman, Planning Department**  
**Angela Gomez, Administrative Assistant**

**Kristal Metro, P.E. , Transportation Development**  
**Brad Bingham, P.E., Hydrology/ Alternate City Engineer**

**Roger Green, P.E., Albuquerque/ Bernalillo Co.WUA**  
**Christina Sandoval, Parks/Municipal Development**

**CASES WHICH REQUIRE PUBLIC NOTIFICATION**

**MAJOR SUBDIVISIONS, VACATIONS, SIA EXTENSIONS AND SITE DEVELOPMENT PLANS**

1. **Project# 1007137**  
08DRB-70097 VACATION OF PUBLIC  
RIGHT-OF-WAY

ISMELDA F. FLORES request(s) the above/ referenced action(s) for all or a portion of the alley at the rear of Lot(s) 1, Block B, **CACY SUBDIVISION** zoned R-2, located on the east side of CORONA DR NW BETWEEN PHEASANT AVE NW AND FLAMINGO AVE NW. (G-11) [Deferred from 3/26/08, 5/7/08 & 7/16/08] **DEFERRED TO 10/29/08 AT THE AGENT'S REQUEST.**
2. **Project# 1003604**  
08DRB-70298 VACATION OF PUBLIC  
EASEMENT

ALPHA PROFESSIONAL SURVEYING agent(s) for ANTHONY MONTOYA JR request(s) the above action(s) for all or a portion of Lot(s) A, **MIRA MESA ESTATES** zoned R-2, located on TELSTAR LOOP NW BETWEEN 68TH ST NW AND GLENRIO RD NW containing approximately .2353 acre(s). (J-10) **DEFERRED TO 8/6/08 AT THE AGENT'S REQUEST.**
3. **Project# 1007139**  
08DRB-70299 VACATION OF PUBLIC  
EASEMENT  
08DRB-70304 SIDEWALK WAIVER  
08DRB-70305 MINOR - TEMP DEFR  
SWDK CONST  
08DRB-70306 MAJOR - PRELIMINARY  
PLAT APPROVAL  
08DRB-70307 MAJOR - SDP FOR  
SUBDIVISION

MARK GOODWIN AND ASSOCIATES PA agent(s) for JUAN TABO HILLS LLC request(s) the above action(s) for all or a portion of Tract(s) 3-A & 4-A, **JUAN TABO HILLS Unit(s) 1**, zoned RD, SU-1, located on JUAN TABO BLVD SE BETWEEN GULFSTREAM DR SE AND TIJERAS ARROYO containing approximately 14.3953 acre(s). (M-22) **DEFERRED TO 8/20/08 AT THE AGENT'S REQUEST.**



4. **Project# 1007140**  
08DRB-70297 VACATION OF PUBLIC  
EASEMENT  
08DRB-70300 SIDEWALK WAIVER  
08DRB-70301 MINOR - TEMP DEFR  
SWDK CONST  
08DRB-70302 MAJOR - SDP FOR  
SUBDIVISION  
08DRB-70303 MAJOR - PRELIMINARY  
PLAT APPROVAL

MARK GOODWIN AND ASSOCIATES PA agent(s) for JUAN TABO HILLS, LLC request(s) the above action(s) for all or a portion of Tract(s) 2-A, A-C, **JUAN TABO HILLS, UNIT 1** zoned AD, SU-1, located on JUAN TABO BLVD BETWEEN VIA POSADA RD AND JULFSTREAM DR containing approximately 41.0242 acre(s). (M-22) **DEFERRED TO 8/27/08 AT THE AGENT'S REQUEST.**

5. **Project# 1003688**  
08DRB-70290 VACATION OF PUBLIC  
EASEMENT  
08DRB-70291 VACATION OF PRIVATE  
EASEMENT

SURV-TEK INC agent(s) for THE TRAILS LLC request(s) the above action(s) for all or a portion of Tract(s) 9, **THE TRAILS Unit(s) 3A**, zoned SU-2 FOR SRSL 26, SU-1 FOR SCHOOL, PARK, OPEN SPACE & FUTURE ROW, located on WOODMONT AVE NW BETWEEN RAINBOW BLVD NW AND PASEO DEL NORTE NW containing approximately 25.25 acre(s). (C-9100906413032322306) [*Deferred from 7/23/08*] **DEFERRED TO 8/6/08 AT THE AGENT'S REQUEST.**

**SITE DEVELOPMENT PLANS (EPC FINAL SIGN-OFF) AMENDED PLANS AND  
MASTER DEVELOPMENT PLANS (CITY COUNCIL FINAL SIGN-OFF)**

6. **Project# 1006976**  
08DRB-70327 EPC APPROVED SDP  
FOR BUILD PERMIT

DAVID OBERSTEIN agent(s) for MEMORIAL VENTURES LLC request(s) the above action(s) for all or a portion of Tract(s) A, **SECTION 21, T. 10 N. R 3E NMPM** zoned SU-2 / RO, located on CENTRAL SE BETWEEN ELM SE AND GOLD AVE SE containing approximately 2.27 acre(s). (K-15) **THE SITE DEVELOPMENT PLAN FOR BUILDING PERMIT WAS APPROVED WITH FINAL SIGN-OFF DELEGATED TO TRANSPORTATION TO PROVIDE A COPY OF 1953 PLAT AND FOR COMMENTS AND TO PLANNING TO SHOW FIRELINE AND EXISTING WATER METERS ON SITE PLAN.**

7. **Project# 1007313**  
08DRB-70329 EPC APPROVED SDP  
FOR BUILD PERMIT

JOHN FRIEDMAN, AIA agent(s) for DR CHARLES PACE request(s) the above action(s) for all or a portion of Lot(s) 3, **BOSQUE PLAZA SUBDIVISION** zoned C-1 (CS), located on BOSQUE PLAZA LANE, NW BETWEEN LA ORILLA, NW AND COORS BLVD NW containing approximately .5161 acre(s). (E-12) **THE SITE DEVELOPMENT PLAN FOR BUILDING PERMIT WAS APPROVED WITH FINAL SIGN-OFF DELEGATED TO TRANSPORTATION FOR COMMENTS AND TO PLANNING TO ADD FIRE HYDRANT AND TO MOVE SEWER SERVICE AND TO SIGN AFTER 8/1/08.**

8. **Project# 1000650**  
08DRB-70237 EPC APPROVED SDP  
FOR BUILD PERMIT

GEORGE RAINHART & ASSSOC. agent(s) for NEW MEXICO EDUCATORS FEDERAL CREDIT UNION request(s) the above action(s) for all or a portion of Lot(s) 2A, **LAMONICA & WENK**, zoned SU-1 / C-1, located on COORS BLVD AND RIO BRAVO containing approximately 1.55 acre(s). (P-10) [Deferred from 5/28/08, 6/4/08, 6/11/08, 6/25/08, 7/9/08 & 7/23/08] **THE SITE DEVELOPMENT PLAN FOR BUILDING PERMIT WAS APPROVED WITH FINAL SIGN-OFF DELEGATED TO TRANSPORTATION FOR COMMENTS AND TO CITY ENGINEER FOR SIA AND FOR SOLID WASTE SIGN OFF. 3 COPIES OF APPROVED SITE PLAN MUST BE PROVIDED TO PLANNING.**

**MINOR PLATS, FINAL (MAJOR) PLATS, AMENDED PLATS AND PLANS**

9. **Project# 1001449**  
08DRB-70332 MINOR - PRELIMINARY/  
FINAL PLAT APPROVAL

ABQ ENGINEERING agent(s) for DT KABD DEVELOPMENT request(s) the above action(s) for all or a portion of Lot(s) 9, Block(s) A, **KIRTLAND ADDITION Unit(s) 2**, zoned C-1, located on GIBSON SE BETWEEN UNIVERSITY SE AND YALE SE containing approximately 3.254 acre(s). (M-15) **DEFERRED TO 8/6/08 AT THE AGENT'S REQUEST.**

10. **Project# 1004607**  
08DRB-70334 MINOR - PRELIMINARY/  
FINAL PLAT APPROVAL

WILSON & COMPANY agent(s) for SALLS BROTHERS CONSTRUCTION INC request(s) the above action(s) for all or a portion of Block(s) 15 & 16, **VISRA VIEJA Unit(s) 3**, zoned RD, located on GROUNDSEL RD NW BETWEEN METE SOT NW AND VISTA TERRAZA DR NW containing approximately 6.32 acre(s). (D-9) **DEFERRED TO 8/6/08 AT THE AGENT'S REQUEST.**

11. **Project# 1004300**  
08DRB-70330 EXT OF MAJOR  
PRELIMINARY PLAT

WAYJOHN SURVEYING INC agent(s) for ELITE DRI-WALL request(s) the above action(s) for all or a portion of Lot(s) 31 & 32, Block(s) 9, **TRACT A, NORTH ALBUQUERQUE ACRES Unit(s) B,** zoned SU-2/M1, located on EAGLE ROCK AVE NE BETWEEN SAN MATEO BLVD NE AND INTERSTATE 25 containing approximately 1.9986 acre(s). (C-18) **A ONE-YEAR EXTENSION OF THE PRELIMINARY PLAT WAS APPROVED.**

12. **Project# 1007314**  
08DRB-70331 MINOR - PRELIMINARY/  
FINAL PLAT APPROVAL

WAYJOHN SURVEYING INC agent(s) for SLICE PIE LLC request(s) the above action(s) for all or a portion of Lot(s) 1-3 & 32-34, Block(s) 3, **EAST CENTRAL BUSINESS ADDITION** zoned C-2, located on CENTRAL AVE SE BETWEEN ELIZABETH ST SE AND DOROTHY ST SE containing approximately 1.1641 acre(s). (L-21) **THE PRELIMINARY/FINAL PLAT WAS APPROVED. AGIS DXF FILE MUST BE PROVIDED TO PLANNING IN ADDITION TO A COPY OF THE RECORDED PLAT.**

13. **Project# 1007342**  
08DRB-70336 MINOR - PRELIMINARY/  
FINAL PLAT APPROVAL

ERANEST H LEGER agent(s) for ERANEST H LEGER request(s) the above action(s) for all or a portion of **ROSSITER ADDITION** zoned R-1, located on 11TH ST NW BETWEEN BELLROSE AVE NW AND GRIEGOS RD NW containing approximately .4598 acre(s). (F-14) **THE PRELIMINARY/FINAL PLAT WAS APPROVED WITH FINAL SIGN OFF DELEGATED TO TRANSPORTATION FOR 20 FOOT RADIUS DEDICATION AND TO PLANNING FOR AGIS DXF FILE.**

**NO ACTION IS TAKEN ON THESE CASES:**  
**APPLICANT - AGENT IS REQUIRED TO BE AT THE MEETING**

14. **Project# 1006982**  
08DRB-70328 SKETCH PLAT REVIEW  
AND COMMENT

CARTESIAN SURVEYS INC agent(s) for KBCK, LLC request(s) the above action(s) for all or a portion of Lot(s) 13, Block(s) 3, **FRANCISCAN ACRES** zoned SUK-2, R-T, located on BROADWAY BLVD SE BETWEEN MENAUL BLVD SE AND INTERSTATE 40 containing approximately .338 acre(s). (H-14) **THE ABOVE ITEM WAS REVIEWED AND COMMENTS WERE GIVEN.**

15. **Project# 1006936**  
08DRB-70335 SKETCH PLAT REVIEW  
AND COMMENT


RIO GRANDE SURVEYING CO agent(s) for COA REAL ESTATE OFFICES request(s) the above action(s) for all or a portion of Block(s) 29, **TRANSPORTATION CENTER SUBDIVISION** zoned SU-3, located on 2ND ST SW BETWEEN LEAD SW AND GOLD SW containing approximately 3.3 acre(s). (K-14) **THE ABOVE ITEM WAS REVIEWED AND COMMENTS WERE GIVEN.**

16. Other Matters: None.

ADJOURNED: 11:30



# CITY OF ALBUQUERQUE



## CITY OF ALBUQUERQUE PLANNING DEPARTMENT HYDROLOGY DEVELOPMENT SECTION

### DEVELOPMENT REVIEW BOARD--SPEED MEMO

**DRB CASE NO/PROJECT NO:** 10073 <sup>41</sup>

**AGENDA ITEM NO:** 12

**SUBJECT:**

Final Plat  
Preliminary Plat

**ACTION REQUESTED:**

REV/CMT:() APP:(x) SIGN-OFF:() EXTN:() AMEND:()

PO Box 1293

**ENGINEERING COMMENTS:**

Albuquerque

No adverse comments.

NM 87103

**RESOLUTION:**

www.cabq.gov

APPROVED ; DENIED \_\_\_\_; DEFERRED \_\_\_\_; COMMENTS PROVIDED \_\_\_\_; WITHDRAWN

SIGNED-OFF: (SEC-PLN) (SP-SUB) (SP-BP)  (FP) BY: ~~(UD) (CE) (TRANS) (PKS) (PLNG)~~


DELEGATED: (SEC-PLN) (SP-SUB) (SP-BP)  (FP) TO: (UD) (CE) ~~(TRANS)~~ (PKS) (PLNG)

FOR: \_\_\_\_\_

**SIGNED:** Bradley L. Bingham  
City Engineer/AMAFCA Designee  
924-3986

**DATE:** July 30, 2008





**CITY OF ALBUQUERQUE  
PLANNING DEPARTMENT  
HYDROLOGY DEVELOPMENT SECTION**

**DEVELOPMENT REVIEW BOARD--SPEED MEMO**

**DRB CASE NO/PROJECT NO: 1007341**

**AGENDA ITEM NO: 14**

**SUBJECT:**

Sketch Plat/Plan

**ACTION REQUESTED:**

REV/CMT:(x) APP:() SIGN-OFF:() EXTN:() AMEND:()

P.O. Box 1293

**ENGINEERING COMMENTS:**

No adverse comments.

Albuquerque

New Mexico 87103

**RESOLUTION:**

APPROVED \_\_\_\_; DENIED \_\_\_\_; DEFERRED \_\_\_\_; COMMENTS PROVIDED *discussed* X; WITHDRAWN

www.cabq.gov

SIGNED-OFF: (SEC-PLN) (SP-SUB) (SP-BP) (FP) BY: (UD) (CE) (TRANS) (PKS) (PLNG)

DELEGATED: (SEC-PLN) (SP-SUB) (SP-BP) (FP) TO: (UD) (CE) (TRANS) (PKS) (PLNG)

FOR:

**SIGNED:** Bradley L. Bingham  
City Engineer/AMAFCA Designee  
924-3986

**DATE:** June 25, 2008

**CITY OF ALBUQUERQUE  
PLANNING DEPARTMENT**

**June 25, 2008  
DRB Comments**

**ITEM # 14**

**PROJECT # 1007341**

**APPLICATION # 08-70270**

**RE: Lots 1-3 & 32-34, East Central Business Addition**

Please remove zoning designation from plat. Please use language in the solar collector note to be specific to this type of request, i.e. use the words "THIS PLAT" and not "REQUESTED FINAL ACTION" in the beginning of the note and delete the words "OR SITE DEVELOPMENT PLAN FOR SUBDIVISION" from the end of the note.



---

Jack Cloud AICP, DRB Chairman  
924-3880/ jcloud@cabq.gov

# City of Albuquerque



## DEVELOPMENT/ PLAN REVIEW APPLICATION

Supplemental form

<b>SUBDIVISION</b>	<b>S</b>	<b>Z</b>	<b>ZONING &amp; PLANNING</b>
<input type="checkbox"/> Major Subdivision action			<input type="checkbox"/> Annexation
<input type="checkbox"/> Minor Subdivision action			<input type="checkbox"/> County Submittal
<input type="checkbox"/> Vacation	<b>V</b>		<input type="checkbox"/> EPC Submittal
<input type="checkbox"/> Variance (Non-Zoning)			<input type="checkbox"/> Zone Map Amendment (Establish or Change Zoning)
<b>SITE DEVELOPMENT PLAN</b>	<b>P</b>		<input type="checkbox"/> Sector Plan (Phase I, II, III)
<input type="checkbox"/> for Subdivision			<input type="checkbox"/> Amendment to Sector, Area, Facility or Comprehensive Plan
<input type="checkbox"/> for Building Permit			<input type="checkbox"/> Text Amendment (Zoning Code/Sub Regs)
<input type="checkbox"/> Administrative Amendment (AA)	<b>D</b>		<input type="checkbox"/> Street Name Change (Local & Collector)
<input type="checkbox"/> IP Master Development Plan	<b>L</b>	<b>A</b>	<b>APPEAL / PROTEST of...</b>
<input type="checkbox"/> Cert. of Appropriateness (LUCC)			<input type="checkbox"/> Decision by: DRB, EPC, LUCC, Planning Director or Staff, ZHE, Zoning Board of Appeals
<b>STORM DRAINAGE (Form D)</b>			
<input type="checkbox"/> Storm Drainage Cost Allocation Plan			

PRINT OR TYPE IN BLACK INK ONLY. The applicant or agent must submit the completed application in person to the Planning Department Development Services Center, 600 2<sup>nd</sup> Street NW, Albuquerque, NM 87102. Fees must be paid at the time of application. Refer to supplemental forms for submittal requirements.

**APPLICATION INFORMATION:**

Professional/Agent (if any): WAYSON SURVEYING INC. PHONE: 255-2052  
 ADDRESS: 330 LOUISIANA BOULEVARD NE FAX: 255-2887  
 CITY: ALBUQUERQUE STATE NM ZIP 87108 E-MAIL: WAYSONSURV@AOL.COM

APPLICANT: SLICE PIE LLC (WILLIAM SCOTT) PHONE: 858-1010  
 ADDRESS: 8525 JEFFERSON STREET NE FAX: \_\_\_\_\_  
 CITY: ALBUQUERQUE STATE NM ZIP 87113 E-MAIL: \_\_\_\_\_

Proprietary interest in site: OWNER List all owners: \_\_\_\_\_

DESCRIPTION OF REQUEST: MINOR PRELIMINARY/FINAL PLAT TO CREATE 1 LOT FROM 6 LOTS AND TO DEDICATE ADDITIONAL RIGHT OF WAY

Is the applicant seeking incentives pursuant to the Family Housing Development Program?  Yes.  No.

**SITE INFORMATION: ACCURACY OF THE EXISTING LEGAL DESCRIPTION IS CRUCIAL! ATTACH A SEPARATE SHEET IF NECESSARY.**

Lot or Tract No. 1, 2, 3, 32, 33 & 34 Block: 3 Unit: \_\_\_\_\_  
 Subdiv/Addn/TBKA: EAST CENTRAL BUSINESS ADDITION  
 Existing Zoning: C-2 Proposed zoning: SAME MRGCD Map No \_\_\_\_\_  
 Zone Atlas page(s): L-21 UPC Code: SEE ATTACHED SHEET

**CASE HISTORY:**

List any current or prior case number that may be relevant to your application (Proj., App., DRB-, AX\_Z\_, V\_, S\_, etc.): 1007341

**CASE INFORMATION:**

Within city limits?  Yes Within 1000FT of a landfill? NO  
 No. of existing lots: 6 No. of proposed lots: 1 Total area of site (acres): 1.1641  
 LOCATION OF PROPERTY BY STREETS: On or Near: CENTRAL AVENUE SE  
 Between: ELIZABETH ST SE and DOROTHY ST SE  
 Check-off if project was previously reviewed by Sketch Plat/Plan  or Pre-application Review Team . Date of review: 6/25/08

SIGNATURE [Signature] DATE 7/22/08  
 (Print) THOMAS D. JOHNSTON Applicant:  Agent:

**FOR OFFICIAL USE ONLY**

- INTERNAL ROUTING
- All checklists are complete
- All fees have been collected
- All case #s are assigned
- AGIS copy has been sent
- Case history #s are listed
- Site is within 1000ft of a landfill
- F.H.D.P. density bonus
- F.H.D.P. fee rebate

Application case numbers	Action	S.F.	Fees
<u>DRB 70331</u>	<u>P&amp;F</u>		<u>\$ 215.00</u>
	<u>CMF</u>		<u>\$ 20.00</u>
			\$ _____
			\$ _____
			\$ _____
Hearing date <u>July 30, 2008</u>			Total <u>\$ 235.00</u>

[Signature] 7-22-08 Project # 1007341



**FORM S(3): SUBDIVISION - D.R.B. MEETING (UNADVERTISED) OR INTERNAL ROUTING**

A Bulk Land Variance requires application on FORM-V in addition to application for subdivision on FORM-S.

**SKETCH PLAT REVIEW AND COMMENT (DRB22) Your attendance is required.**

- Scale drawing of the proposed subdivision plat (folded to fit into an 8.5" by 14" pocket) **6 copies**
- Site sketch with measurements showing structures, parking, Bldg. setbacks, adjacent rights-of-way and street improvements, if there is any existing land use (folded to fit into an 8.5" by 14" pocket) **6 copies**
- Zone Atlas map with the entire property(ies) clearly outlined
- Letter briefly describing, explaining, and justifying the request
- List any original and/or related file numbers on the cover application

**EXTENSION OF MAJOR PRELIMINARY PLAT (DRB08) Your attendance is required.**

- Preliminary Plat reduced to 8.5" x 11"
  - Zone Atlas map with the entire property(ies) clearly outlined
  - Letter briefly describing, explaining, and justifying the request
  - Copy of DRB approved infrastructure list
  - Copy of the LATEST Official DRB Notice of approval for Preliminary Plat Extension request
  - List any original and/or related file numbers on the cover application
- Extension of preliminary plat approval expires after one year.**

**MAJOR SUBDIVISION FINAL PLAT APPROVAL (DRB12) Your attendance is required.**

- Proposed Final Plat (folded to fit into an 8.5" by 14" pocket) **6 copies**
- Signed & recorded Final Pre-Development Facilities Fee Agreement for Residential development only
- Design elevations & cross sections of perimeter walls **3 copies**
- Zone Atlas map with the entire property(ies) clearly outlined
- Bring original Mylar of plat to meeting, ensure property owner's and City Surveyor's signatures are on the plat
- Copy of recorded SIA
- Landfill disclosure and EHD signature line on the Mylar if property is within a landfill buffer
- List any original and/or related file numbers on the cover application
- DXF file and hard copy of final plat data for AGIS is required.

**MINOR SUBDIVISION PRELIMINARY/FINAL PLAT APPROVAL (DRB16) Your attendance is required.**

- NA* 5 Acres or more: Certificate of No Effect or Approval
- Proposed Preliminary / Final Plat (folded to fit into an 8.5" by 14" pocket) **6 copies** for unadvertised meetings
  - NA* Signed & recorded Final Pre-Development Facilities Fee Agreement for Residential development only
  - NA* Design elevations and cross sections of perimeter walls (11" by 17" maximum) **3 copies**
  - Site sketch with measurements showing structures, parking, Bldg. setbacks, adjacent rights-of-way and street improvements, if there is any existing land use (folded to fit into an 8.5" by 14" pocket) **6 copies**
  - Zone Atlas map with the entire property(ies) clearly outlined
  - Letter briefly describing, explaining, and justifying the request
  - Bring original Mylar of plat to meeting, ensure property owner's and City Surveyor's signatures are on the plat
  - NA* Landfill disclosure and EHD signature line on the Mylar if property is within a landfill buffer
  - Fee (see schedule)
  - List any original and/or related file numbers on the cover application
  - NA* Infrastructure list if required (**verify with DRB Engineer**)
  - DXF file and hard copy of final plat data for AGIS is required.

**AMENDMENT TO PRELIMINARY PLAT (with minor changes) (DRB03) Your attendance is required.**

- PLEASE NOTE: There are no clear distinctions between significant and minor changes with regard to subdivision amendments. Significant changes are those deemed by the DRB to require public notice and public hearing.
- Proposed Amended Preliminary Plat, Infrastructure List, and/or Grading Plan (folded to fit into an 8.5" by 14" pocket) **6 copies**
  - Original Preliminary Plat, Infrastructure List, and/or Grading Plan (folded to fit into an 8.5" by 14" pocket) **6 copies**
  - Zone Atlas map with the entire property(ies) clearly outlined
  - Letter briefly describing, explaining, and justifying the request
  - Bring original Mylar of plat to meeting, ensure property owner's and City Surveyor's signatures are on the plat
  - List any original and/or related file numbers on the cover application
- Amended preliminary plat approval expires after one year**

I, the applicant, acknowledge that any information required but not submitted with this application will likely result in deferral of actions.

THOMAS D. JOHNSTON

Applicant name (print)

[Signature] 7.22.08  
Applicant signature / date



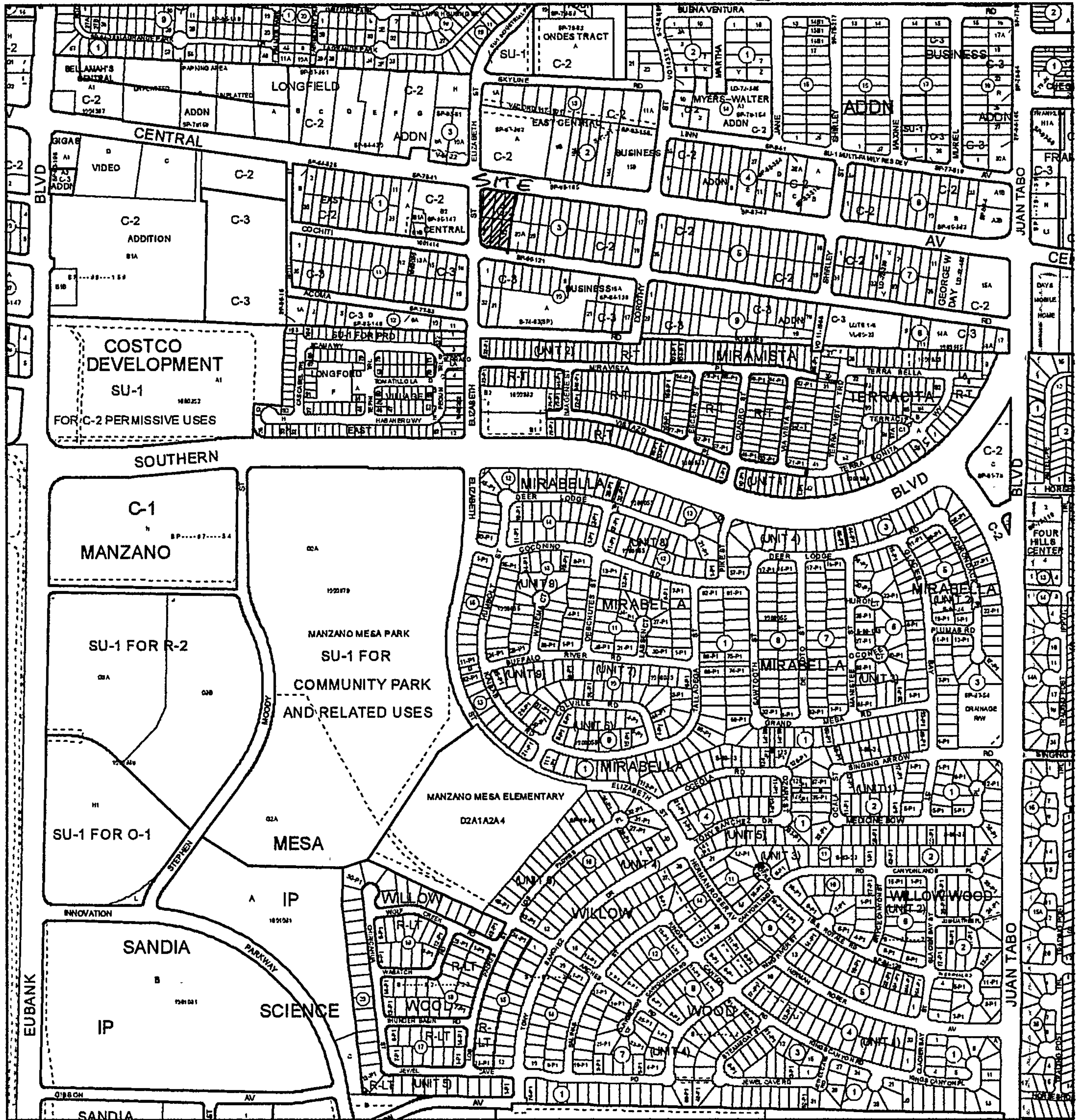
Form revised October 2007

- Checklists complete
- Fees collected
- Case #s assigned
- Related #s listed

Application case numbers  
98DR - 70331  
 \_\_\_\_\_  
 \_\_\_\_\_

[Signature] 7-22-08  
 Planner signature / date  
 Project # 1007341





For more current information and more details visit <http://www.cabq.gov/gis>

**AGIS**  
Albuquerque Geographic Information System

Note: Grey Shading Represents Area Outside of the City Limits

Zone Atlas Page:


# L-21-Z

Selected Symbols

- SECTOR PLANS
- Design Overlay Zones
- City Historic Zones
- H-1 Buffer Zone
- Petroglyph Mon.
- Escarpment
- 2 Mile Airport Zone
- Airport Noise Contours
- Wall Overlay Zone

0 750 1,600 Feet

Map amended through: 3/14/2006



330 Louisiana Blvd., N.E. ♦ Albuquerque, NM 87108 ♦ Phone: (505) 255-2052 ♦ Fax: (505) 255-2887

July 22, 2008

Planning Department  
City of Albuquerque  
PO Box 1293  
Albuquerque, NM 87103

RE: Minor Preliminary/Final Plat of Lot 1-A, Block 3, East Central Business Addition

To Whom It May Concern:

I am submitting a request for minor preliminary and final plat to create one lot from six existing lots. There are temporary existing structures on site. This site is currently occupied by Morgan portable buildings. The client is proposing to construct a permanent facility on this site. The site plan is currently under development, and building permit will require that the interior lot lines be removed. This plat has been reviewed at sketch plat on June 25, 2008.

Thank you for your time in considering this matter. If you have any questions, please give me a call at the above number.

Regards,

A handwritten signature in black ink, appearing to read "Thomas D. Johnston". The signature is fluid and cursive, with a long horizontal stroke at the end.

Thomas D. Johnston, PS, PE  
President, Wayjohn Surveying Inc.

UPC NUMBERS

1 021 056 235 472 10533  
1 021 056 241 471 10532  
1 021 056 246 470 10531  
1 021 056 234 457 10501  
1 021 056 240 456 10502  
1 021 056 245 456 10503





Supplemental form

**SUBDIVISION**

- Major Subdivision action
- Minor Subdivision action
- Vacation
- Variance (Non-Zoning)

**SITE DEVELOPMENT PLAN**

- for Subdivision
- for Building Permit
- Administrative Amendment (AA)
- IP Master Development Plan
- Cert. of Appropriateness (LUCC)

**STORM DRAINAGE (Form D)**

- Storm Drainage Cost Allocation Plan

**S Z ZONING & PLANNING**

- Annexation
- County Submittal
- EPC Submittal
- Zone Map Amendment (Establish or Change Zoning)
- Sector Plan (Phase I, II, III)
- Amendment to Sector, Area, Facility or Comprehensive Plan
- Text Amendment (Zoning Code/Sub Regs)
- Street Name Change (Local & Collector)
- APPEAL / PROTEST of...**
- Decision by: DRB, EPC, LUCC, Planning Director or Staff, ZHE, Zoning Board of Appeals

PRINT OR TYPE IN BLACK INK ONLY. The applicant or agent must submit the completed application in person to the Planning Department Development Services Center, 600 2<sup>nd</sup> Street NW, Albuquerque, NM 87102. Fees must be paid at the time of application. Refer to supplemental forms for submittal requirements.

**APPLICATION INFORMATION:**

Professional/Agent (if any): WAYJOHN SURVEYING INC. PHONE: 255.2052  
 ADDRESS: 330 LOUISIANA BLVD NE FAX: 255.2887  
 CITY: ALBUQUERQUE STATE NM ZIP 87108 E-MAIL: WAYJONSURV@AOL.COM

APPLICANT: SLICE PIE LLC (WILLIAM SCOTT) PHONE: 858.1010  
 ADDRESS: 8525 JEFFERSON ST NE FAX: \_\_\_\_\_  
 CITY: ALBUQUERQUE STATE NM ZIP 87113 E-MAIL: \_\_\_\_\_

Proprietary interest in site: OWNER List all owners: \_\_\_\_\_

DESCRIPTION OF REQUEST: MINOR SKETCH PLAT TO CONSOLIDATE 6 LOTS INTO 1 LOT

Is the applicant seeking incentives pursuant to the Family Housing Development Program?  Yes  No.

**SITE INFORMATION: ACCURACY OF THE EXISTING LEGAL DESCRIPTION IS CRUCIAL! ATTACH A SEPARATE SHEET IF NECESSARY.**

Lot or Tract No. 1, 2, 3, 32, 33 & 34 Block: 3 Unit: \_\_\_\_\_

Subdiv/Addn/TBKA: EAST CENTRAL BUSINESS ADDITION

Existing Zoning: C-2 Proposed zoning: SAME MRGCD Map No \_\_\_\_\_

Zone Atlas page(s): L-21 UPC Code: 1021056235472 10533, 1021056241471 10532  
1021056246470 10531, 1021056234457 10501  
1021056240456 10502, 1021056245456 10503

**CASE HISTORY:**

List any current or prior case number that may be relevant to your application (Proj., App., DRB-, AX, Z, V, S, etc.): \_\_\_\_\_

**CASE INFORMATION:**

Within city limits?  Yes Within 1000FT of a landfill? NO

No. of existing lots: 6 No. of proposed lots: 1 Total area of site (acres): 1.1641

LOCATION OF PROPERTY BY STREETS: On or Near: CENTRAL AVENUE SE

Between: ELIZABETH ST NE and DOROTHY ST NE

Check-off if project was previously reviewed by Sketch Plat/Plan , or Pre-application Review Team . Date of review: \_\_\_\_\_

SIGNATURE: [Signature] DATE: 6/16/08

(Print) THOMAS D. JOHNSTON Applicant:  Agent:   
Tim

**FOR OFFICIAL USE ONLY**

Form revised 4/07

INTERNAL ROUTING	Application case numbers	Action	S.F.	Fees
<input checked="" type="checkbox"/> All checklists are complete	<u>080DRB - 70270</u>	<u>SK</u>		<u>\$ 0</u>
<input checked="" type="checkbox"/> All fees have been collected				\$ _____
<input checked="" type="checkbox"/> All case #s are assigned				\$ _____
<input checked="" type="checkbox"/> AGIS copy has been sent				\$ _____
<input checked="" type="checkbox"/> Case history #s are listed				\$ _____
<input checked="" type="checkbox"/> Site is within 1000ft of a landfill				\$ _____
<input checked="" type="checkbox"/> F.H.D.P. density bonus				\$ _____
<input checked="" type="checkbox"/> F.H.D.P. fee rebate				\$ _____
	Hearing date <u>June 25, 2008</u>			Total <u>\$ 0</u>

[Signature] 6/16/08 Project # 1007341



**FORM S(3): SUBDIVISION - D.R.B. MEETING (UNADVERTISED) OR INTERNAL ROUTING**

A Bulk Land Variance requires application on FORM-V in addition to application for subdivision on FORM-S.

**SKETCH PLAT REVIEW AND COMMENT (DRB22)** **Your attendance is required.**

- Scale drawing of the proposed subdivision plat (folded to fit into an 8.5" by 14" pocket) **6 copies**
- Site sketch with measurements showing structures, parking, Bldg. setbacks, adjacent rights-of-way and street improvements, if there is any existing land use (folded to fit into an 8.5" by 14" pocket) **6 copies**
- Zone Atlas map with the entire property(ies) clearly outlined
- Letter briefly describing, explaining, and justifying the request
- List any original and/or related file numbers on the cover application

**EXTENSION OF MAJOR PRELIMINARY PLAT (DRB08)** **Your attendance is required.**

- Preliminary Plat reduced to 8.5" x 11"
- Zone Atlas map with the entire property(ies) clearly outlined
- Letter briefly describing, explaining, and justifying the request
- Copy of DRB approved infrastructure list
- Copy of the LATEST Official DRB Notice of approval for Preliminary Plat Extension request
- List any original and/or related file numbers on the cover application

**Extension of preliminary plat approval expires after one year.**

**MAJOR SUBDIVISION FINAL PLAT APPROVAL (DRB12)** **Your attendance is required.**

- Proposed Final Plat (folded to fit into an 8.5" by 14" pocket) **6 copies**
- Signed & recorded Final Pre-Development Facilities Fee Agreement for **Residential** development only
- Design elevations & cross sections of perimeter walls **3 copies**
- Zone Atlas map with the entire property(ies) clearly outlined
- Bring original Mylar of plat to meeting, ensure property owner's and City Surveyor's signatures are on the plat
- Copy of recorded SIA
- Landfill disclosure and EHD signature line on the Mylar if property is within a landfill buffer
- List any original and/or related file numbers on the cover application
- DXF file and hard copy of final plat data for AGIS is required.

**MINOR SUBDIVISION PRELIMINARY/FINAL PLAT APPROVAL (DRB16)** **Your attendance is required.**

- 5 Acres or more: Certificate of No Effect or Approval
- Proposed Preliminary / Final Plat (folded to fit into an 8.5" by 14" pocket) **6 copies** for unadvertised meetings
- Signed & recorded Final Pre-Development Facilities Fee Agreement for **Residential** development only
- Design elevations and cross sections of perimeter walls (11" by 17" maximum) **3 copies**
- Site sketch with measurements showing structures, parking, Bldg. setbacks, adjacent rights-of-way and street improvements, if there is any existing land use (folded to fit into an 8.5" by 14" pocket) **6 copies**
- Zone Atlas map with the entire property(ies) clearly outlined
- Letter briefly describing, explaining, and justifying the request
- Bring original Mylar of plat to meeting, ensure property owner's and City Surveyor's signatures are on the plat
- Landfill disclosure and EHD signature line on the Mylar if property is within a landfill buffer
- Fee (see schedule)
- List any original and/or related file numbers on the cover application
- Infrastructure list if required (**verify with DRB Engineer**)
- DXF file and hard copy of final plat data for AGIS is required.

**AMENDMENT TO PRELIMINARY PLAT (with minor changes) (DRB03)** **Your attendance is required.**

PLEASE NOTE: There are no clear distinctions between significant and minor changes with regard to subdivision amendments. Significant changes are those deemed by the DRB to require public notice and public hearing.

- Proposed Amended Preliminary Plat, Infrastructure List, and/or Grading Plan (folded to fit into an 8.5" by 14" pocket) **6 copies**
- Original Preliminary Plat, Infrastructure List, and/or Grading Plan (folded to fit into an 8.5" by 14" pocket) **6 copies**
- Zone Atlas map with the entire property(ies) clearly outlined
- Letter briefly describing, explaining, and justifying the request
- Bring original Mylar of plat to meeting, ensure property owner's and City Surveyor's signatures are on the plat
- List any original and/or related file numbers on the cover application

**Amended preliminary plat approval expires after one year**

I, the applicant, acknowledge that any information required but not submitted with this application will likely result in deferral of actions.

THOMAS D. JOHNSTON AGENT  
 Applicant name (print)  
[Signature] 6.16.08  
 Applicant signature / date

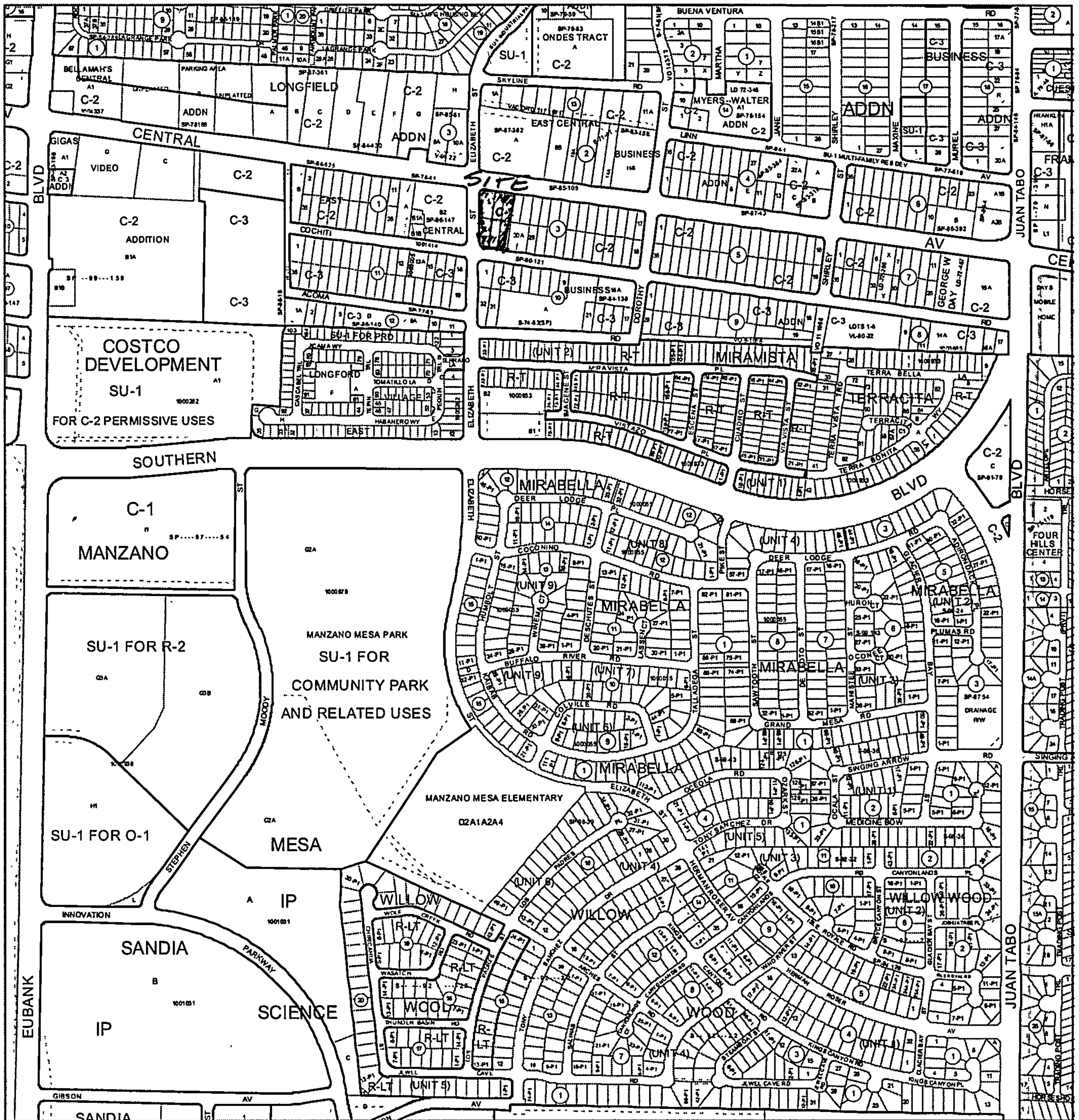


Form revised October 2007

- Checklists complete
  - Fees collected
  - Case #s assigned
  - Related #s listed
- Application case numbers  
 08DRB - \_\_\_\_\_ - 20220

[Signature] 6/16/08  
 Planner signature / date  
 Project # 1007341





For more current information and more details visit: <http://www.cabq.gov/gis>

**AGIS**  
Albuquerque Geographic Information System

Map amended through: 3/14/2006

Note: Grey Shading Represents Area Outside of the City Limits

Zone Atlas Page:  
**L-21-Z**

Selected Symbols


0 750 1,500 Feet



330 Louisiana Blvd., N.E. ♦ Albuquerque, NM 87108 ♦ Phone: (505) 255-2052 ♦ Fax: (505) 255-2887

June 16, 2008

Planning Department  
City of Albuquerque  
PO Box 1293  
Albuquerque, NM 87103

RE: Sketch Minor Preliminary/Final Plat of Lot 1-A, Block 3, East Central Business Addition

To Whom It May Concern:

I am submitting a request for sketch minor preliminary and final plat to create one lot from six existing lots. There are temporary existing structures on site. This site is currently occupied by Morgan portable buildings. The client is proposing to construct a permanent facility on this site. The site plan is currently under development, and building permit will require that the interior lot lines be removed.

Thank you for your time in considering this matter. If you have any questions, please give me a call at the above number.

Regards,

A handwritten signature in black ink, appearing to read 'Thomas D. Johnston', written in a cursive style.

Thomas D. Johnston, PS, PE  
President, Wayjohn Surveying Inc.