

Tract 8-B-1
 AREA=1.7502 ACRES ±
 76,237 SQ. FT. ±

Tract 7-B-1-A
 AREA=3.1640 ACRES ±
 137,825 SQ. FT. ±

Tract 6-B-1-A-1
 AREA=1.0648 ACRES ±
 46,381 SQ. FT. ±

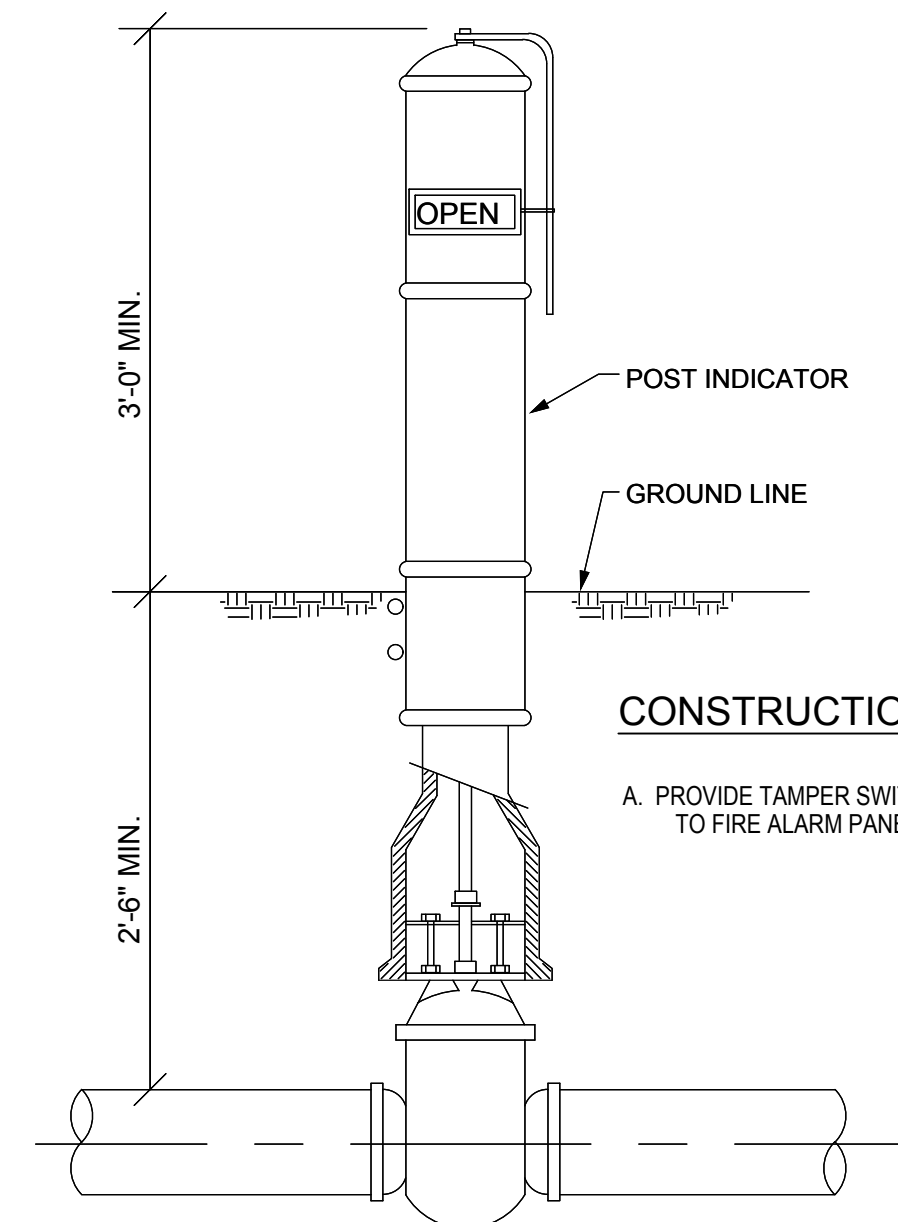
NEW FIRE HYDRANT WITH 8" STREET CUT CONNECTION PER COA STANDARD DWG #2340 (SEE SHEET C-4)

EXISTING 1" WATER METER

Midway Park Boulevard, N.E.

Singer Boulevard, N.E.

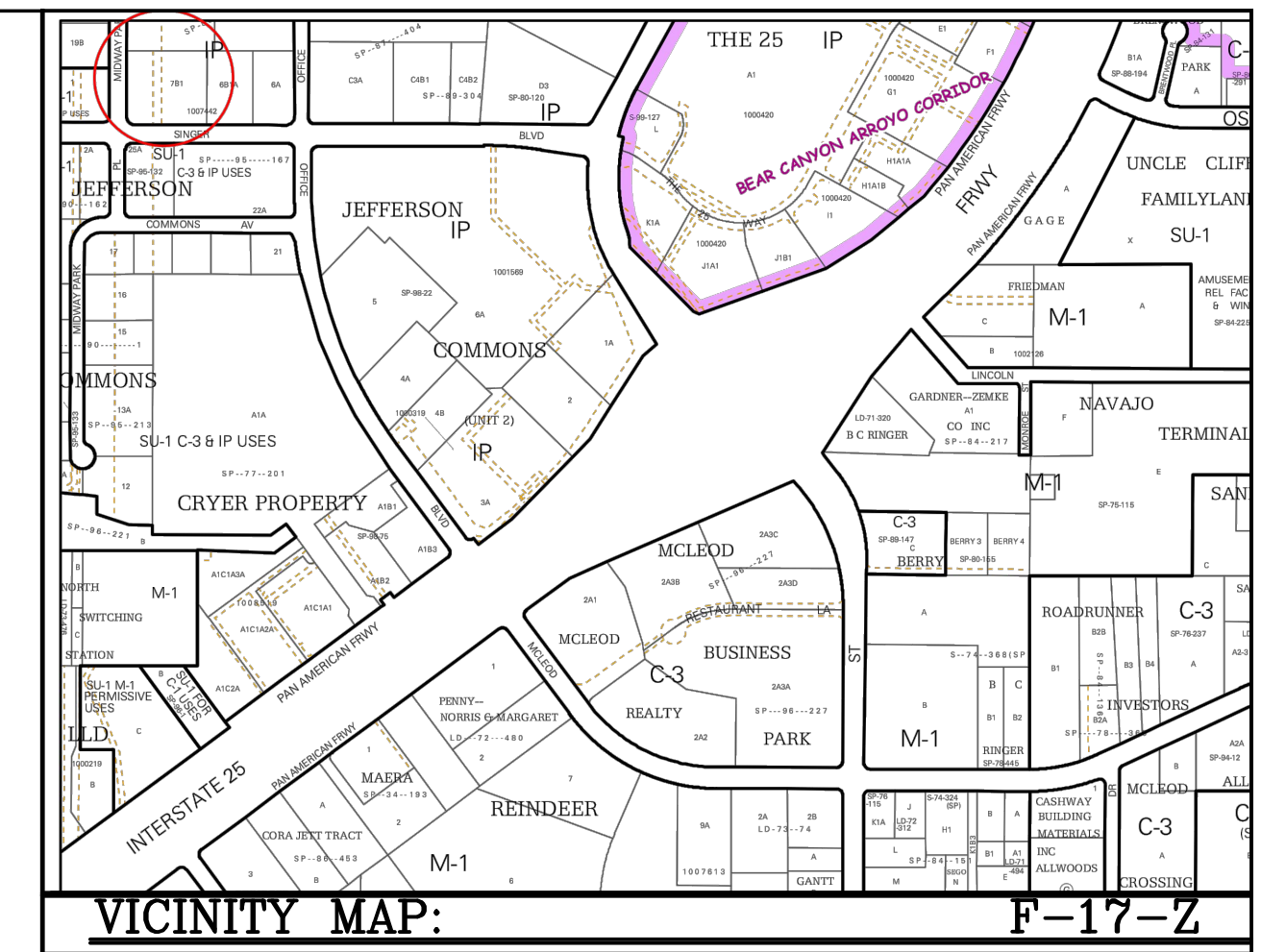
COA STANDARD DWG #2300 (SEE SHEET C-4)



CONSTRUCTION NOTES

A. PROVIDE TAMPER SWITCH WITH CONNECTION TO FIRE ALARM PANEL.

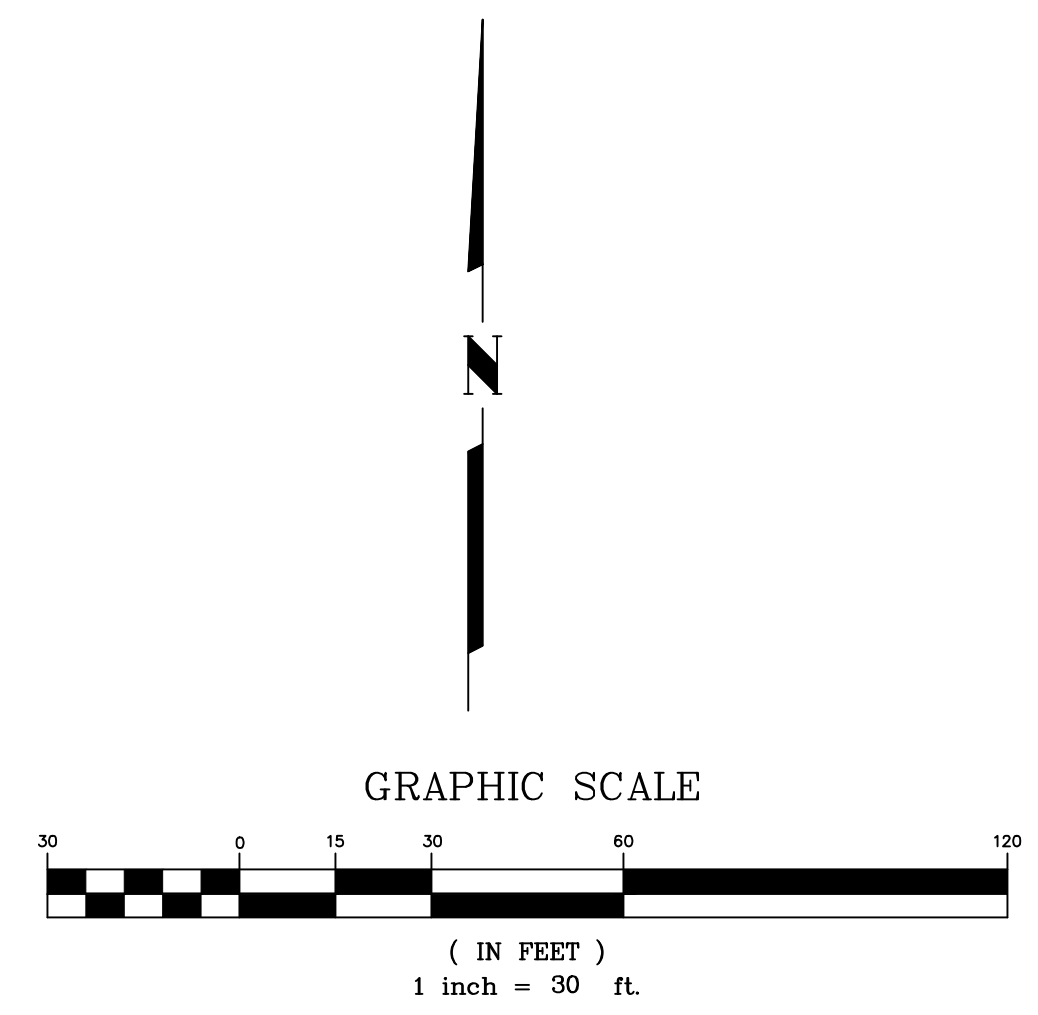
POST INDICATOR NTS



VICINITY MAP: F-17-Z

Legend

- UTILITY POLE
- GUY WIRE
- ⊠ TRANSFORMER
- ⊞ ELECTRIC BOX
- ⊞ WATER METER
- ⊞ ROOF DRAIN
- ⊞ WATER VALVE
- ⊞ FIRE HYDRANT
- ⊞ IRRIGATION CONTROL VALVE
- SIDEWALK CULVERT
- EDGE OF ASPHALT
- BLUESTAKE ELECTRIC LINE
- BLUESTAKE GAS LINE
- OVERHEAD UTILITY LINE
- BLUESTAKE WATER LINE
- SUBBASIN BOUNDARY
- PROPERTY LINE
- PROPOSED POND ELEVATIONS
- 5123 EXISTING CONTOURS
- 5123 PROPOSED CONTOURS
- LANDSCAPING HATCH



A NEW OFFICE / WAREHOUSE for

ALBUQUERQUE, NEW MEXICO 87109
 3815 SINGER BLVD., N.E.

ENGINEER'S SEAL

HUGH W. FLOYD
 P.E. 16633

UTILITIES

JOB # 019-15-200

FLOYD DEVELOPMENT SERVICES, LLC
 DEVELOPMENT, ENGINEERING, & WATERSHED CONSULTING
 918 PINEHURST RD SE, SUITE 102
 RIO RANCHO, NM 87124
 HUGH@DEVELOPNM.COM
 505-366-4187

OMMISSION No. 15-121

DATE 09-2015

REV Δ -

Δ -

Δ -

SHEET: C-3

3 OF 4

ISSUED FOR BUILDING PERMIT