






7. **Project# 1007759**
15DRB-70003 EXT OF MAJOR
PRELIMINARY PLAT 
- LARKIN GROUP NM, INC. agent(s) for ONORIO COLUCCI request(s) the above action(s) for all or a portion of Lot(s) 1A & 2, Block(s) 1, **LANDS OF ATRISCO LAND GRANT** zoned SU-2/PDA, located on 98TH ST BETWEEN CENTRAL AND SUNSET GARDENS containing approximately 8.6662 acre(s). (L-9) **A ONE-YEAR EXTENSION OF THE PRELIMINARY PLAT WAS APPROVED.**
8. **Project# 1008628**
15DRB-70011 MINOR - PRELIMINARY/
FINAL PLAT APPROVAL 
- RICHARD HEINSMAN request(s) the above action(s) for all or a portion of Lot(s) 1 & 28, Block(s) N, **LAVALAND ADDITION** zoned C-1, located on BLUEWATER RD NW BETWEEN ESTANCIA RD NW AND 59TH ST NW containing approximately .2927 acre(s). (J-11) **THE PRELIMINARY/FINAL PLAT WAS APPROVED WITH FINAL SIGN OFF DELEGATED TO TRANSPORTATION FOR RIGHT-OF-WAY DEDICATION AT CORNERS AND TO PLANNING FOR AGIS DXF AND UTILITY COMPANY'S SIGNATURES.**
9. **Project# 1009178**
15DRB-70012 MAJOR - FINAL PLAT
APPROVAL 
- MARK GOODWIN AND ASSOCIATES, P.A. agent(s) for RTR, LLC request(s) the above action(s) for all or a portion of Lot(s) 31, Block(s) 9, **VOLCANO CLIFFS Unit 18**, zoned SU-2 / VCLL, located on PEIRROJO BETWEEN UNSER AND URRACA containing approximately 7.9 acre(s). (D-10) **THE FINAL PLAT WAS APPROVED WITH FINAL SIGN-OFF DELEGATED TO HYDROLOGY FOR REVISED EASEMENT NOTE AND TO PLANNING TO RECORD.**
10. **Project# 1009840**
15DRB-70010 EXT OF MAJOR
PRELIMINARY PLAT 
- THE GROUP agent(s) for NAZISH LLC request(s) the above action(s) for all or a portion of Lot(s) 31, Block(s) 3, **NORTH ALBUQ ACRES Tract 3 Unit 3**, zoned RD, located on CARMEL BETWEEN VENTURA AND VILLAGE containing approximately .88 acre(s). (C-20) **A ONE-YEAR EXTENSION OF THE PRELIMINARY PLAT WAS APPROVED**
11. **Project# 1010345**
15DRB-70008 MINOR - PRELIMINARY/
FINAL PLAT APPROVAL 
- JACKS HIGH COUNTRY INC agent(s) for JUDE VIGIL request(s) the above action(s) for all or a portion of & Tract(s) TR. 124-B **MRGCD MAP 42** & Lot(s) 2 Block(s) 2, **VOTAW ADDN** zoned R-1, located on SAN ANDRES BETWEEN GRIEGOS AND RIO GRANDE containing approximately .1115 acre(s). (F-14) **THE PRELIMINARY/FINAL PLAT WAS APPROVED.**