
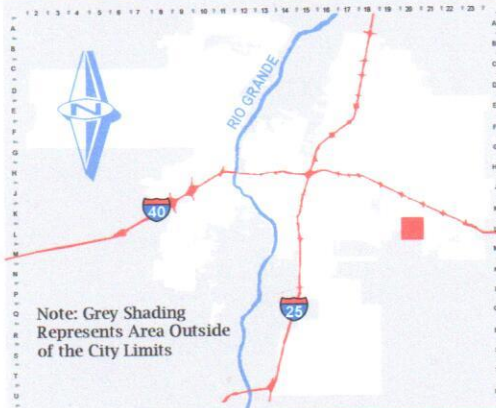


For more current information and more details visit: <http://www.cabq.gov/gis>



Map amended through: 1/24/2011



Note: Grey Shading Represents Area Outside of the City Limits

Zone Atlas Page:


**L-20-Z**

Selected Symbols

- SECTOR PLANS
- Design Overlay Zones
- City Historic Zones
- H-1 Buffer Zone
- Petroglyph Mon.
- Escarpment
- 2 Mile Airport Zone
- Airport Noise Contours
- Wall Overlay Zone



# The Survey Office




333 Lomas Blvd. NE Albuquerque, NM 87102 505.998.0303 Office 505.998.0305 Fax Info@TheSurveyOffice.com

**April 16, 2012**

**City of Albuquerque Planning Department-DRB  
600 2<sup>nd</sup> Street NW  
Albuquerque, NM 87102**

**RE: 509 General Chennault Street SE**

**The purpose of this plat is to create Two (2) Lots from One (1) existing Lot for purposes of saleability.**



**Kim Maple  
The Survey Office  
505-998-0303  
505-998-0305 Fax  
kim@thesurveyoffice.com**

• • • • • • • •



• • • • • • • •