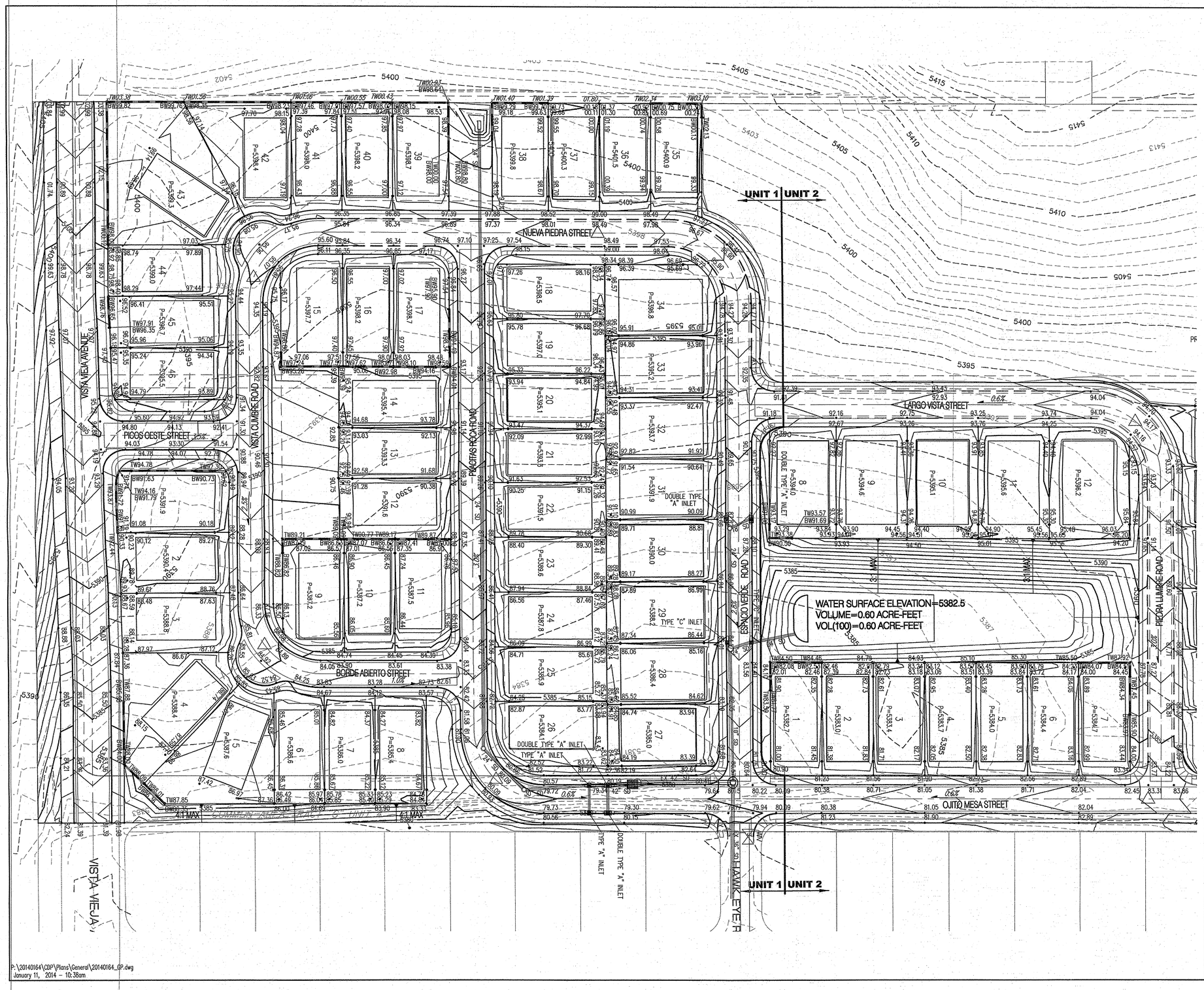


## GENERAL NOTES

1. CONTRACTOR MUST OBTAIN A TOPSOIL DISTURBANCE PERMIT FROM THE ENVIRONMENTAL HEALTH DIVISION PRIOR TO CONSTRUCTION.

2. THE CONTRACTOR IS TO REFER TO EARTHWORK SPECIFICATION AS NOTED IN THE SOILS REPORT BY X8e VINYARD, DATED 10-30-13

3. THE CONTRACTOR SHALL CONFORM TO ALL CITY, COUNTY, STATE, AND FEDERAL DUST CONTROL MEASURES & REQUIREMENTS AND WILL BE RESPONSIBLE FOR PREPARING AND OBTAINING ALL NECESSARY APPLICATIONS AND APPROVALS.

4. THE CONTRACTOR SHALL ENSURE THAT NO SOIL ERODES FROM THE LOTS INTO PUBLIC RIGHT-OF-WAY. THIS CAN BE ACHIEVED BY CONSTRUCTING TEMPORARY BERMS AS PER DETAIL, SHEET 3B, AND WETTING THE SOIL TO KEEP IT FROM BLOWING.

5. ALL SPOT ELEVATIONS ARE TO FLOWLINE UNLESS OTHERWISE NOTED.

6. BOULDERS GREATER THAN 3 FEET IN DIAMETER EXCAVATED DURING GRADING ACTIVITIES SHALL BE STOCKPILED AND DISPOSED OF AT THE DISCRETION OF THE OWNER.

7. ALL WALLS SHOWN ARE TO BE PLACED ALONG PROPERTY LINE. WALLS ARE SHOWN OFFSET FOR VISUAL PURPOSE ONLY.

N

50 25 0 50
1" = 50'

## LEGEND

- 91.62 — PROPOSED SPOT ELEVATION
- × 92.46 — EXISTING SPOT ELEVATION (GRND & TC)
- EXISTING CURB & GUTTER
- PROPOSED MOUNTABLE CURB & GUTTER
- PROPOSED STANDARD CURB & GUTTER
- 5470 — EXISTING CONTOUR W/ INDEX ELEVATION
- FLOW ARROW
- PROPOSED RETAINING WALL
- PROPOSED SLOPE
- PROPOSED STORM DRAIN
- PROPOSED STORM DRAIN MANHOLE
- PROPOSED STORM DRAIN INLET
- HIGH POINT

SPOT ELEVATIONS TF=TOP OF FLOODWALL, BW=FINISHED GRADE ON LOW SIDE OF WALL, TW=FINISHED GRADE ON HIGH SIDE OF WALL.

**AS-BUILT INFORMATION**

| | | DATE |
|---|---|---|
| CONTRACTOR | | |
| WORK STAKED BY | | DATE |
| INSPECTOR'S ACCEPTANCE BY | | DATE |
| FIELD VERIFICATION BY | | DATE |
| DRAWINGS CORRECTED BY | | DATE |
| RECORDED BY | | DATE |
| NO. | | |

MICROFILM INFORMATION

**BENCH MARKS**

ACS MONUMENT "2-D9"
GEOGRAPHIC POSITION (NAD 83)
N.M. STATE PLANE COORDINATES (CENTRAL ZONE)
X = 1,493,615.357 Y = 1,515,761.743
GROUND-TO-GRID FACTOR = 0.999667790
$\Delta\alpha$ = -00°16'58.43"
NAVD 1988 ELEVATION = 5441.396

**SURVEY INFORMATION**
**FIELD NOTES**

| NO. | BY | DATE |
|---|---|---|
| | | |

**ENGINEER'S SEAL**

REGISTERED PROFESSIONAL ENGINEER
STEVEN J. SCHOLL
14834
11/13/14

| No. | Date | REMARKS | By |
|---|---|---|---|
| | | REVISIONS | |
| | | DESIGN | |

Designed By: SJS DATE: 11/13
Drawn By: DTH DATE: 11/13
Checked By: SJS DATE: 11/13

**Bohannan Huston**
www.bhinc.com 800.877.5332

**CITY OF ALBUQUERQUE**
**PUBLIC WORKS DEPARTMENT**

# MONTECITO WEST UNITS 1 & 2
## GRADING AND DRAINAGE PLAN

| Design Review Committee | City Engineer Approval | Last Design Update | Mo./Day/Yr. | Mo./Day/Yr. |
|---|---|---|---|---|
| | | | | |

| City Project No. | Zone Map No. | Sheet | Of |
|---|---|---|---|
| XXXXXX | D-09-Z | 1 | 4 |

P:\20140164\CDP\Plans\General\20140164_GP.dwg
January 11, 2014 - 10:38am

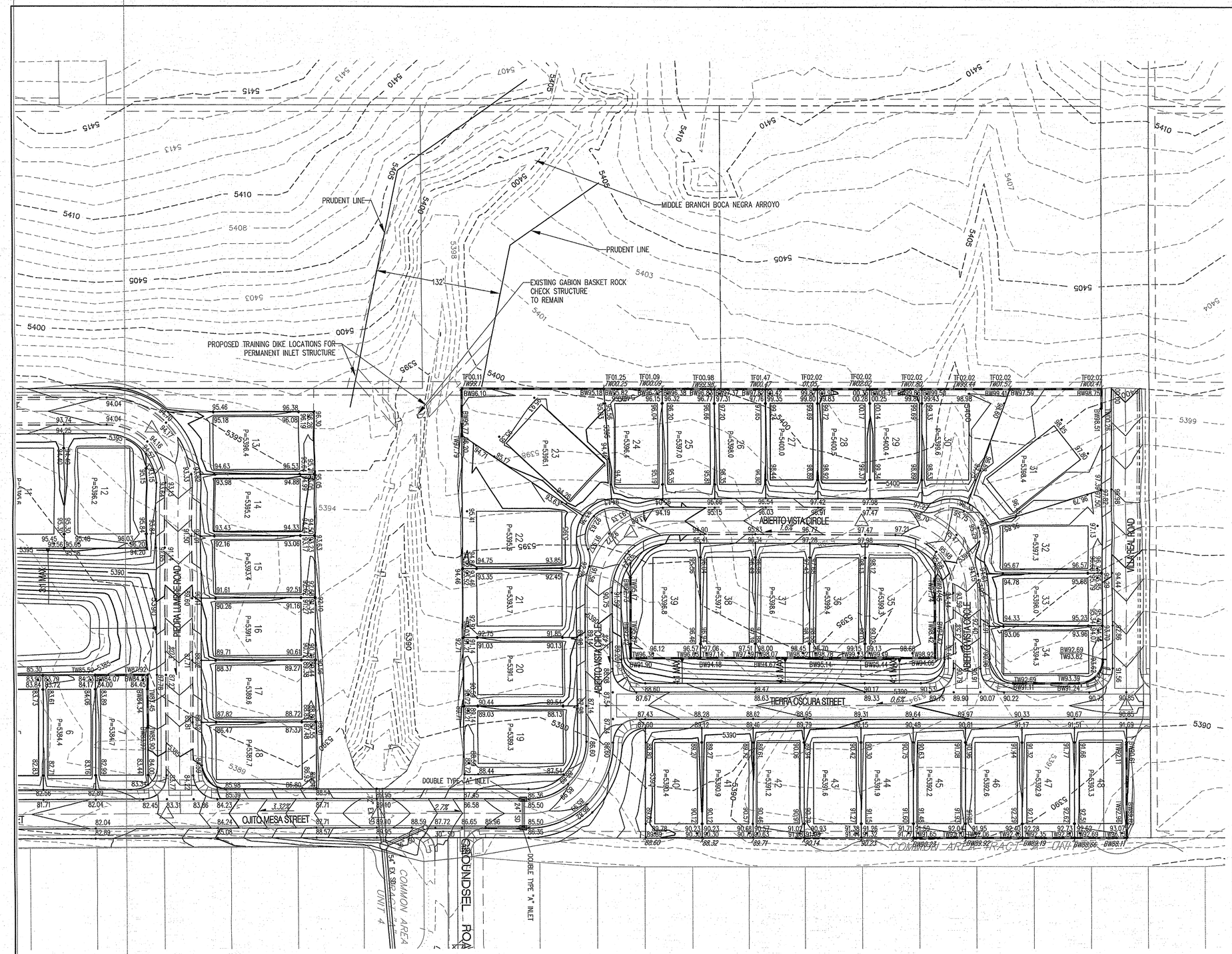


## GENERAL NOTES

1. CONTRACTOR MUST OBTAIN A TOPSOIL DISTURBANCE PERMIT FROM THE ENVIRONMENTAL HEALTH DIVISION PRIOR TO CONSTRUCTION.

2. THE CONTRACTOR IS TO REFER TO EARTHWORK SPECIFICATION AS NOTED IN THE SOILS REPORT BY X8e VINYARD, DATED 10-30-13

3. THE CONTRACTOR SHALL CONFORM TO ALL CITY, COUNTY, STATE, AND FEDERAL DUST CONTROL MEASURES & REQUIREMENTS AND WILL BE RESPONSIBLE FOR PREPARING AND OBTAINING ALL NECESSARY APPLICATIONS AND APPROVALS.

4. THE CONTRACTOR SHALL ENSURE THAT NO SOIL ERODES FROM THE LOTS INTO PUBLIC RIGHT-OF-WAY. THIS CAN BE ACHIEVED BY CONSTRUCTING TEMPORARY BERMS AS PER DETAIL, SHEET 3B, AND WETTING THE SOIL TO KEEP IT FROM BLOWING.

5. ALL SPOT ELEVATIONS ARE TO FLOWLINE UNLESS OTHERWISE NOTED.

6. BOULDERS GREATER THAN 3 FEET IN DIAMETER EXCAVATED DURING GRADING ACTIVITIES SHALL BE STOCKPILED AND DISPOSED OF AT THE DISCRETION OF THE OWNER.

7. ALL WALLS SHOWN ARE TO BE PLACED ALONG PROPERTY LINE. WALLS ARE SHOWN OFFSET FOR VISUAL PURPOSE ONLY.

N

50 25 0 50
1" = 50'

## LEGEND

- 91.62 — PROPOSED SPOT ELEVATION
- × 92.46 — EXISTING SPOT ELEVATION (GRND & TC)
- EXISTING CURB & GUTTER
- PROPOSED MOUNTABLE CURB & GUTTER
- PROPOSED STANDARD CURB & GUTTER
- 5470 — EXISTING CONTOUR W/ INDEX ELEVATION
- FLOW ARROW
- PROPOSED RETAINING WALL
- PROPOSED SLOPE
- PROPOSED STORM DRAIN
- PROPOSED STORM DRAIN MANHOLE
- PROPOSED STORM DRAIN INLET
- HIGH POINT

SPOT ELEVATIONS TF=TOP OF FLOODWALL, BW=FINISHED GRADE ON LOW SIDE OF WALL, TW=FINISHED GRADE ON HIGH SIDE OF WALL.

**AS-BUILT INFORMATION**

| | | DATE |
|---|---|---|
| CONTRACTOR | | |
| WORK INSPECTOR'S ACCEPTANCE BY | | DATE |
| CERTIFICATION BY | | DATE |
| DRAWINGS CORRECTED BY | | DATE |
| MICROFILM INFORMATION | | |
| RECORDED BY | | DATE |
| NO. | | |

**BENCH MARKS**

ACS MONUMENT "2-D9"
GEOGRAPHIC POSITION (NAD 83)
N.M. STATE PLANE COORDINATES (CENTRAL ZONE)
X = 1,493,615.357 Y = 1,515,761.743
GROUND-TO-GRID FACTOR = 0.999667790
Δα = -00°16'58.43"
NAVD 1988 ELEVATION = 5441.396

**SURVEY INFORMATION**
**FIELD NOTES**

| NO. | BY | DATE |
|---|---|---|
| | | |

**ENGINEER'S SEAL**

| No. | Date | REMARKS | By |
|---|---|---|---|
| | | REVISIONS | |
| | | DESIGN | |

Designed By: SJS DATE:11/13
Drawn By: DTH DATE:11/13
Checked By: SJS DATE:11/13

**Bohannan Huston**
www.bhinc.com 800.877.5332

**CITY OF ALBUQUERQUE**
**PUBLIC WORKS DEPARTMENT**

# MONTECITO WEST UNITS 1 & 2
## GRADING AND DRAINAGE PLAN

| Design Review Committee | City Engineer Approval | Last Design Update | Mo./Day/Yr. | Mo./Day/Yr. |
|---|---|---|---|---|
| | | | | |

| City Project No. | Zone Map No. | Sheet | Of |
|---|---|---|---|
| XXXXXX | D-09-Z | 2 | 4 |

P:\20140164\CDP\Plans\General\20140164_GP.dwg
January 11, 2014 - 10:38am

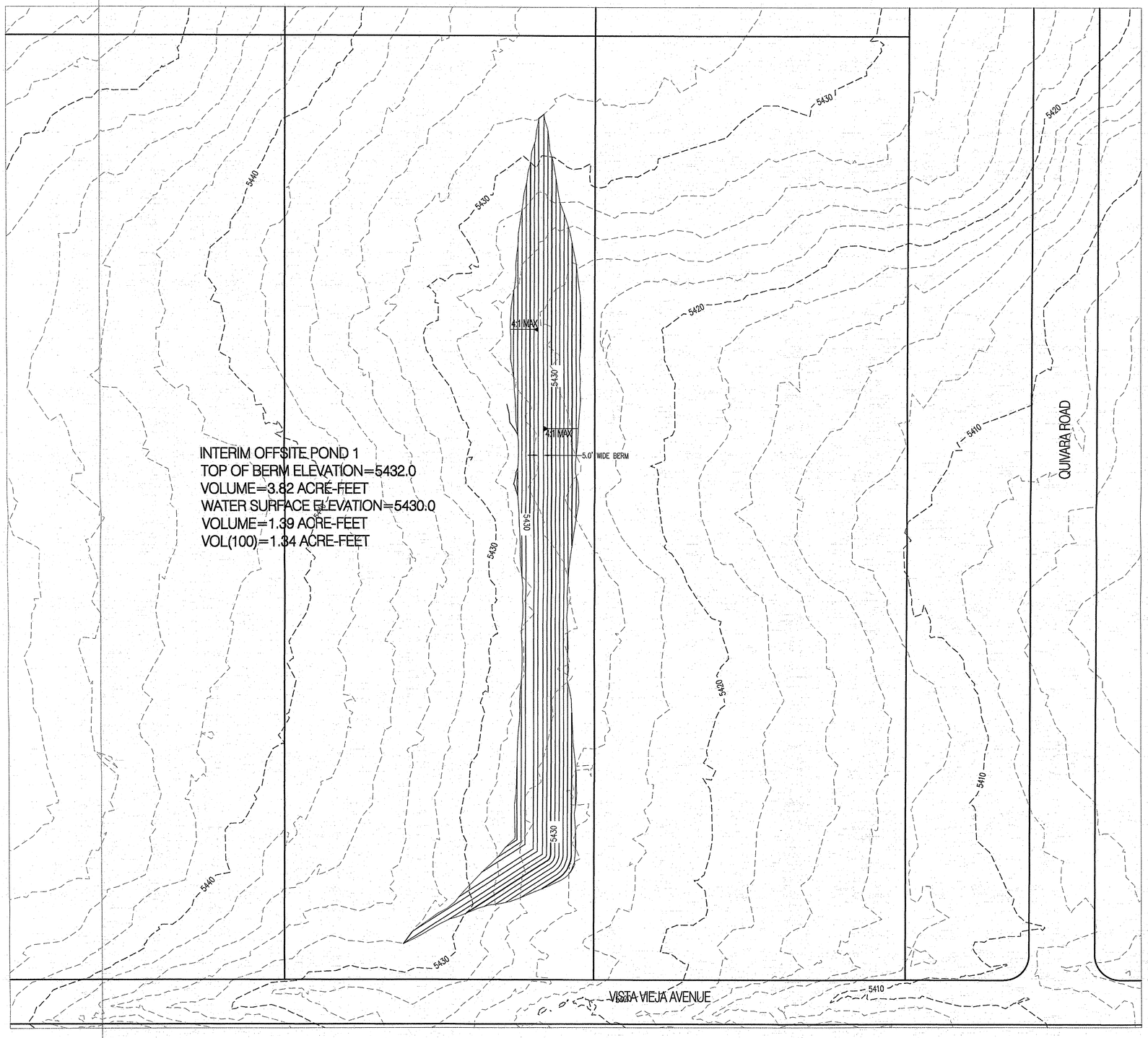


P:\20140164\CDP\Plans\General\Offsite Grading.dwg
January 11, 2014 - 10:54am

## GENERAL NOTES

1. CONTRACTOR MUST OBTAIN A TOPSOIL DISTURBANCE PERMIT FROM THE ENVIRONMENTAL HEALTH DIVISION PRIOR TO CONSTRUCTION.

2. THE CONTRACTOR IS TO REFER TO EARTHWORK SPECIFICATION AS NOTED IN THE SOILS REPORT BY X8e VANYARD, DATED 10-30-13

3. THE CONTRACTOR SHALL CONFORM TO ALL CITY, COUNTY, STATE, AND FEDERAL DUST CONTROL MEASURES & REQUIREMENTS AND WILL BE RESPONSIBLE FOR PREPARING AND OBTAINING ALL NECESSARY APPLICATIONS AND APPROVALS.

4. THE CONTRACTOR SHALL ENSURE THAT NO SOIL ERODES FROM THE LOTS INTO PUBLIC RIGHT-OF-WAY. THIS CAN BE ACHIEVED BY CONSTRUCTING TEMPORARY BERMS AS PER DETAIL, SHEET 3B, AND WETTING THE SOIL TO KEEP IT FROM BLOWING.

5. ALL SPOT ELEVATIONS ARE TO FLOWLINE UNLESS OTHERWISE NOTED.

6. BOULDERS GREATER THAN 3 FEET IN DIAMETER EXCAVATED DURING GRADING ACTIVITIES SHALL BE STOCKPILED AND DISPOSED OF AT THE DISCRETION OF THE OWNER.

7. ALL WALLS SHOWN ARE TO BE PLACED ALONG PROPERTY LINE. WALLS ARE SHOWN OFFSET FOR VISUAL PURPOSE ONLY.

N

50 25 0 50
1"=50'

## LEGEND

- 91.62 — PROPOSED SPOT ELEVATION
- × 92.46 — EXISTING SPOT ELEVATION (GRND & TC)
- EXISTING CURB & GUTTER
- PROPOSED MOUNTABLE CURB & GUTTER
- PROPOSED STANDARD CURB & GUTTER
- 5470 — EXISTING CONTOUR W/ INDEX ELEVATION
- FLOW ARROW
- PROPOSED RETAINING WALL
- PROPOSED SLOPE
- PROPOSED STORM DRAIN
- PROPOSED STORM DRAIN MANHOLE
- PROPOSED STORM DRAIN INLET
- HIGH POINT

SPOT ELEVATIONS TF=TOP OF FLOODWALL, BW=FINISHED GRADE ON LOW SIDE OF WALL, TW=FINISHED GRADE ON HIGH SIDE OF WALL.

## GRADING NOTES

1. BERM SHOULD BE COMPACTED TO A MINIMUM OF 95% OF MAXIMUM DRY DENSITY AS DETERMINED BY ASTM D-1557.

**Bohannan Huston**
www.bhinc.com 800.877.5332

AS-BUILT INFORMATION
CONTRACTOR DATE
WORK STAKED BY DATE
INSPECTOR ACCEPTANCE BY DATE
FIELD VERIFICATION BY DATE
DRAWINGS CORRECTED BY DATE
MICROFILM INFORMATION
RECORDED BY DATE
NO.

BENCH MARKS
ACS MONUMENT "2-D9"
GEOGRAPHIC POSITION (NAD 83)
N.M. STATE PLANE COORDINATES (CENTRAL ZONE)
X = 1,493,615.357 Y = 1,515,761.743
GROUND-TO-GRID FACTOR = 0.999667790
$\Delta\alpha$ = -00°16'58.43"
NAVD 1988 ELEVATION = 5441.396

SURVEY INFORMATION
FIELD NOTES

| NO. | BY | DATE |
|---|---|---|
| | | |

ENGINEER'S SEAL

| No. | Date | REMARKS | By |
|---|---|---|---|
| | | REVISIONS | |
| | | DESIGN | |

Designed By: SJS DATE:11/13
Drawn By: DTH DATE:11/13
Checked By: SJS DATE:11/13

**CITY OF ALBUQUERQUE**
**PUBLIC WORKS DEPARTMENT**

MONTECITO WEST UNITS 1 & 2
GRADING AND DRAINAGE PLAN
INTERIM OFFSITE POND 1

| Design Review Committee | City Engineer Approval | Last Design Update | Mo./Day/Yr. | Mo./Day/Yr. |
|---|---|---|---|---|
| | | | | |

| City Project No. | Zone Map No. | Sheet | Of |
|---|---|---|---|
| XXXXXX | D-09-Z | 3 | 4 |

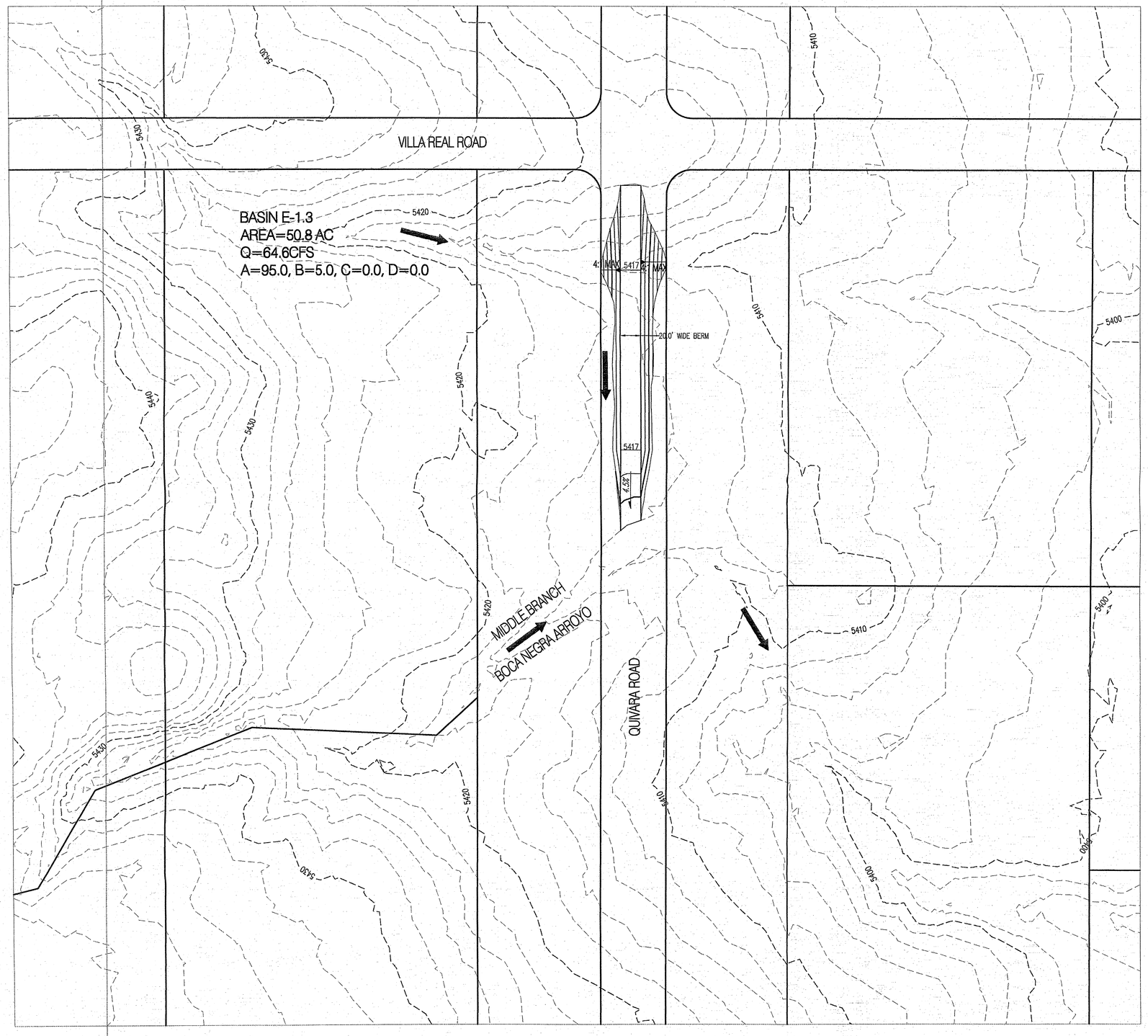


## GENERAL NOTES

1. CONTRACTOR MUST OBTAIN A TOPSOIL DISTURBANCE PERMIT FROM THE ENVIRONMENTAL HEALTH DIVISION PRIOR TO CONSTRUCTION.

2. THE CONTRACTOR IS TO REFER TO EARTHWORK SPECIFICATION AS NOTED IN THE SOILS REPORT BY X8e VINYARD, DATED 10-30-13

3. THE CONTRACTOR SHALL CONFORM TO ALL CITY, COUNTY, STATE, AND FEDERAL DUST CONTROL MEASURES & REQUIREMENTS AND WILL BE RESPONSIBLE FOR PREPARING AND OBTAINING ALL NECESSARY APPLICATIONS AND APPROVALS.

4. THE CONTRACTOR SHALL ENSURE THAT NO SOIL ERODES FROM THE LOTS INTO PUBLIC RIGHT-OF-WAY. THIS CAN BE ACHIEVED BY CONSTRUCTING TEMPORARY BERMS AS PER DETAIL, SHEET 3B, AND WETTING THE SOIL TO KEEP IT FROM BLOWING.

5. ALL SPOT ELEVATIONS ARE TO FLOWLINE UNLESS OTHERWISE NOTED.

6. BOULDERS GREATER THAN 3 FEET IN DIAMETER EXCAVATED DURING GRADING ACTIVITIES SHALL BE STOCKPILED AND DISPOSED OF AT THE DISCRETION OF THE OWNER.

7. ALL WALLS SHOWN ARE TO BE PLACED ALONG PROPERTY LINE. WALLS ARE SHOWN OFFSET FOR VISUAL PURPOSE ONLY.

N

50 25 0 50

1"=50'

## LEGEND

- 91.62 — PROPOSED SPOT ELEVATION
- 92.46 — EXISTING SPOT ELEVATION (GRND & TC)
- EXISTING CURB & GUTTER
- PROPOSED MOUNTABLE CURB & GUTTER
- PROPOSED STANDARD CURB & GUTTER
- 5470 — EXISTING CONTOUR W/ INDEX ELEVATION
- FLOW ARROW
- PROPOSED RETAINING WALL
- PROPOSED SLOPE
- PROPOSED STORM DRAIN
- PROPOSED STORM DRAIN MANHOLE
- PROPOSED STORM DRAIN INLET
- HIGH POINT

SPOT ELEVATIONS TF=TOP OF FLOODWALL, BW=FINISHED GRADE ON LOW SIDE OF WALL, TW=FINISHED GRADE ON HIGH SIDE OF WALL.

## GRADING NOTES

1. BERM SHOULD BE COMPACTED TO A MINIMUM OF 95% OF MAXIMUM DRY DENSITY AS DETERMINED BY ASTM D-1557.

AS-BUILT INFORMATION

| | DATE |
|---|---|
| CONTRACTOR | |
| WORK STAKED BY | DATE |
| INSPECTOR'S ACCEPTANCE BY | DATE |
| FIELD VERIFICATION BY | DATE |
| DRAWINGS COMPILED BY | DATE |

MICROFILM INFORMATION

| | DATE |
|---|---|
| RECORDED BY | DATE |
| NO. | |

BENCH MARKS

ACS MONUMENT "2-D9"
GEOGRAPHIC POSITION (NAD 83)
N.M. STATE PLANE COORDINATES (CENTRAL ZONE)
X = 1,493,615.357 Y = 1,515,761.743
GROUND-TO-GRID FACTOR = 0.999667790
$\Delta\alpha$ = -00°16'58.43"
NAVD 1988 ELEVATION = 5441.396

SURVEY INFORMATION

FIELD NOTES

| NO. | BY | DATE |
|---|---|---|
| | | |

ENGINEER'S SEAL

| No. | Date | REMARKS | By |
|---|---|---|---|
| | | REVISIONS | |
| | | DESIGN | |

Designed By: SJS DATE:11/13
Drawn By: DTH DATE:11/13
Checked By: SJS DATE:11/13

Bohannan Huston
www.bhinc.com 800.877.5332

**CITY OF ALBUQUERQUE**
**PUBLIC WORKS DEPARTMENT**

MONTECITO WEST UNITS 1 & 2
GRADING AND DRAINAGE PLAN
BASIN E-1.3 INTERIM DIVERSION

| Design Review Committee | City Engineer Approval | Last Design Update | Mo./Day/Yr. | Mo./Day/Yr. |
|---|---|---|---|---|
| | | | | |

| City Project No. | Zone Map No. | Sheet | Of |
|---|---|---|---|
| XXXXXX | D-09-Z | 4 | 4 |

P:\20140164\CDP\Plans\General\Offsite Grading.dwg
January 11, 2014 - 10:54am