




8. **Project# 1003777**
13DRB-70635 MINOR - PRELIMINARY/
FINAL PLAT APPROVAL  TIERRA WEST, LLC agent(s) for JT PROPERTY, LLC request(s) the above action(s) for all or a portion of Lot(s) PARCEL 1 AND TR B-B, **MONARCH VILLAGE** zoned SU-1 FOR COMMERCIAL, located on JUAN TABO BETWEEN COPPER AND GRAND containing approximately 8.26 acre(s). (K-22) **THE PRELIMINARY/FINAL PLAT WAS APPROVED WITH FINAL SIGN-OFF DELEGATED TO PLANNING FOR UTILITY SIGNATURES AND THE ADDITION OF THE WORDS "CROSS" TO INDICATE CROSS LOT DRAINAGE EASEMENT.**
9. **Project# 1007971**
13DRB-70631 EXT OF MAJOR
PRELIMINARY PLAT HIGH MESA CONSULTING GROUP agent(s) for MELCOR ZAMORA request(s) the above action(s) for all or a portion of Lot(s) 2, **LANDS OF DELLA P. SANCHEZ** zoned R-1, located on CARSON BETWEEN ALAMEDA DRAIN AND RIO GRANDE BLVD containing approximately 1.64 acre(s). (J-12) **THE ONE YEAR EXTENSION FOR THE PRELIMINARY PLAT WAS APPROVED.**
10. **Project# 1009082**
13DRB-70632 MAJOR - FINAL PLAT
APPROVAL
13DRB-70633 MAJOR - FINAL PLAT
APPROVAL  WILSON AND COMPANY INC agent(s) for CITY OF ALBUQUERQUE request(s) the above action(s) for all or a portion of Lot(s) A PORTION OF BLK 2 & A PORTION OF BLK 6 TOGETHER W/ A PORTION OF VALIENTE RD & KIMMICK DR NW, **VOLCANO CLIFFS SUBD Unit(s) 26**, zoned SU-2/VCMX, located on KIMMICK BETWEEN ROSA PARKS AND PASEO DEL NORTE containing approximately 16.31 acre(s). (C-11) **THE FINAL PLATS WERE APPROVED WITH FINAL SIGN-OFF DELEGATED TO PLANNING TO RECORD.**
11. **Project# 1009567**
13DRB-70626 MINOR - PRELIMINARY/
FINAL PLAT APPROVAL  WAYJOHN SURVAYING INC agent(s) for 4120 SILVER AVE LLC request(s) the above action(s) for all or a portion of Lot(s) 1-6, Block(s) 10, **MESA GRANDE** zoned OR-1, located on SILVER BETWEEN MONTCLAIRE AND SIERRA containing approximately .8577 acre(s). (K-17) **THE PRELIMINARY/FINAL PLAT WAS APPROVED WITH FINAL SIGN OFF DELEGATED TO PLANNING FOR AGIS DXF, UTILITY COMPANY SIGNATURES, REAL PROPERTY SIGNATURE, AND TO RECORD.**
12. Approval of the Development Review Board Minutes for **July 10th ,17th & 24th 2013.**

Other Matters: None.

DRB CASE ACTION LOG - BLUE SHEET

- Preliminary/Final Plat [FP]
- Site Plan - Subdivision [SPS]
- Site Plan - Building Permit [SBP]

This sheet must accompany your plat or site plan to obtain delegated signatures. Return sheet with site plan/plat once comments have been addressed.

Site Plans: It is the responsibility of the applicant/agent/developer/owner to insert the DRB approved Site Plan for Subdivision and/or Site Plan for Building Permit in each copy of building permit plansets. If the building permit plans have been submitted prior to the Site Plan for Subdivision and/or Site Plan for Building Permit being signed-off, then it is the responsibility of the applicant/agent/developer/owner to insert a copy of the signed-off Site Plan for Subdivision and/or Site Plan for Building Permit in each copy of the building permit plansets.

Project #: 1009567

Application #: 13DRB-70626

Project Name: Mesa Grande

Agent: Wayjohn Surveying

Phone #:

Your request was approved on 7-31-17 by the DRB with delegation of signature(s) to the following departments - outstanding comments to be addressed

TRANSPORTATION:

ABCWUA:

CITY ENGINEER / AMAFCA:

PARKS / CIP:

PLANNING (Last to sign): idr w/ city signatures, Real Property, to record

PLATS:

Planning must record this plat. Please submit the following items:

- The original plat and a mylar copy for the County Clerk.
- Tax certificate from the County Treasurer.
- Recording fee (checks payable to the County Clerk). RECORDED DATE: _____
- Tax printout from the County Assessor.
- County Treasurer's signature must be obtained prior to the recording of the plat with County Clerk.

- Property Management's signature must be obtained prior to Planning Department's signature.
- AGIS DXF File approval required.
- Copy of recorded plat for Planning.

ALL SITE PLANS:

- 3 copies of the approved site plan. Include all pages.