
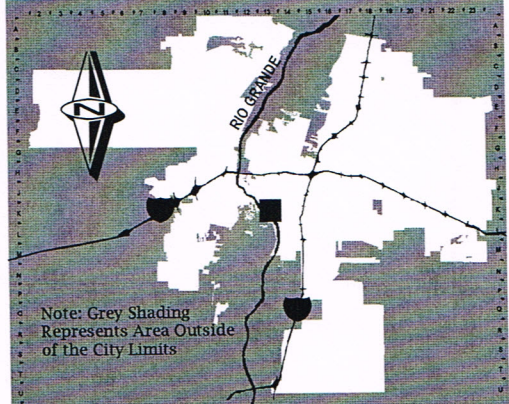


For more current information and more details visit: <http://www.cabq.gov/gis>





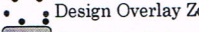

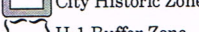

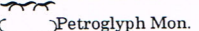


Map amended through: 1/24/2011



Note: Grey Shading Represents Area Outside of the City Limits

Zone Atlas Page:  
**K-13-Z**

Selected Symbols

	SECTOR PLANS		Escarpment
	Design Overlay Zones		2 Mile Airport Zone
	City Historic Zones		Airport Noise Contours
	H-1 Buffer Zone		Wall Overlay Zone
	Petroglyph Mon.		

0 750 1,500 Feet