



Supplemental Form (SF)

**SUBDIVISION**

- Major subdivision action
- Minor subdivision action
- Vacation
- Variance (Non-Zoning)

**SITE DEVELOPMENT PLAN**

- for Subdivision
- for Building Permit
- Administrative Amendment/Approval (AA)
- IP Master Development Plan
- Cert. of Appropriateness (LUCC)

**STORM DRAINAGE (Form D)**

- Storm Drainage Cost Allocation Plan

**S Z ZONING & PLANNING**

- Annexation
- V**  Zone Map Amendment (Establish or Change Zoning, includes Zoning within Sector Development Plans)
- P**  Adoption of Rank 2 or 3 Plan or similar
- Text Amendment to Adopted Rank 1, 2 or 3 Plan(s), Zoning Code, or Subd. Regulations
- D**  Street Name Change (Local & Collector)
- L A** **APPEAL / PROTEST of...**
  - Decision by: DRB, EPC, LUCC, Planning Director, ZEO, ZHE, Board of Appeals, other

PRINT OR TYPE IN BLACK INK ONLY. The applicant or agent must submit the completed application in person to the Planning Department Development Services Center, 600 2<sup>nd</sup> Street NW, Albuquerque, NM 87102. Fees must be paid at the time of application. Refer to supplemental forms for submittal requirements.

**APPLICATION INFORMATION:**

Professional/Agent (if any): \_\_\_\_\_ PHONE: \_\_\_\_\_  
 ADDRESS: \_\_\_\_\_ FAX: \_\_\_\_\_  
 CITY: \_\_\_\_\_ STATE \_\_\_\_\_ ZIP \_\_\_\_\_ E-MAIL: \_\_\_\_\_

APPLICANT: Alex Argeanas PHONE: 505-463-7963  
 ADDRESS: 4607 Huntington NE FAX: \_\_\_\_\_  
 CITY: Alb STATE NM ZIP 87111 E-MAIL: alexmikcalex@hotmail.com  
 Proprietary interest in site: \_\_\_\_\_ List all owners: Alex, Sig, Anna Argeanas - Con

DESCRIPTION OF REQUEST: To Replat lot hinc 60 feet to the north

Is the applicant seeking incentives pursuant to the Family Housing Development Program?  Yes.  No.

**SITE INFORMATION: ACCURACY OF THE EXISTING LEGAL DESCRIPTION IS CRUCIAL! ATTACH A SEPARATE SHEET IF NECESSARY.**

Lot or Tract No. Lot 3A1 Photor LS 23 2331-1 Block: \_\_\_\_\_ Unit: \_\_\_\_\_  
 Subdiv/Addn/TBKA: North Mills Shopping Center  
 Existing Zoning: SU-1 MH Park Proposed zoning: \_\_\_\_\_ MRGCD Map No \_\_\_\_\_  
 Zone Atlas page(s): D-19 & 18 UPC Code: \_\_\_\_\_

**CASE HISTORY:**

List any current or prior case number that may be relevant to your application (Proj., App., DRB-, AX-, Z-, V-, S-, etc.): 1005391

**CASE INFORMATION:**

Within city limits?  Yes Within 1000FT of a landfill?  NO  
 No. of existing lots: \_\_\_\_\_ No. of proposed lots: \_\_\_\_\_ Total site area (acres): \_\_\_\_\_

LOCATION OF PROPERTY BY STREETS: On or Near: Louisiana  
 Between: San Antonio and Paseo

Check if project was previously reviewed by: Sketch Plat/Plan  or Pre-application Review Team(PRT)  Review Date: \_\_\_\_\_

SIGNATURE Alex Argeanas DATE 10-21-2013

(Print Name) Alex Argeanas Applicant:  Agent:

**FOR OFFICIAL USE ONLY**

- INTERNAL ROUTING
- All checklists are complete
- All fees have been collected
- All case #'s are assigned
- AGIS copy has been sent
- Case history #'s are listed
- Site is within 1000ft of a landfill
- F.H.D.P. density bonus
- F.H.D.P. fee rebate

Application case numbers	Action	S.F.	Fees
<u>13DRB - 70722</u>	<u>OK</u>	_____	\$ <u>10</u>
_____	_____	_____	\$ _____
_____	_____	_____	\$ _____
_____	_____	_____	\$ _____
_____	_____	_____	\$ _____
Hearing date <u>October 30, 2013</u>			Total
			\$ <u>10</u>

[Signature] 10-21-13  
 Staff signature & Date

Project # 100987B

**FORM S(3): SUBDIVISION - D.R.B. MEETING (UNADVERTISED) OR INTERNAL ROUTING**

A **Bulk Land Variance** requires application on FORM-V in addition to application for subdivision on FORM-S.

**SKETCH PLAT REVIEW AND COMMENT (DRB22)**

Your attendance is required.

- Scale drawing of the proposed subdivision plat (folded to fit into an 8.5" by 14" pocket) **6 copies**
- Site sketch with measurements showing structures, parking, Bldg. setbacks, adjacent rights-of-way and street improvements, if there is any existing land use (folded to fit into an 8.5" by 14" pocket) **6 copies**
- Zone Atlas map with the entire property(ies) clearly outlined
- Letter briefly describing, explaining, and justifying the request
- List any original and/or related file numbers on the cover application

**EXTENSION OF MAJOR PRELIMINARY PLAT (DRB08)**

Your attendance is required.

- Preliminary Plat reduced to 8.5" x 11"
- Zone Atlas map with the entire property(ies) clearly outlined
- Letter briefly describing, explaining, and justifying the request
- Copy of DRB approved infrastructure list
- Copy of the LATEST Official DRB Notice of approval for Preliminary Plat Extension request
- List any original and/or related file numbers on the cover application

**Extension of preliminary plat approval expires after one year.**

**MAJOR SUBDIVISION FINAL PLAT APPROVAL (DRB12)**

Your attendance is required.

- Proposed Final Plat (folded to fit into an 8.5" by 14" pocket) **6 copies**
- Signed & recorded Final Pre-Development Facilities Fee Agreement for Residential development only
- Design elevations & cross sections of perimeter walls **3 copies**
- Zone Atlas map with the entire property(ies) clearly outlined
- Bring original Mylar of plat to meeting, ensure property owner's and City Surveyor's signatures are on the plat
- Copy of recorded SIA
- Landfill disclosure and EHD signature line on the Mylar if property is within a landfill buffer
- List any original and/or related file numbers on the cover application
- DXF file and hard copy of final plat data for AGIS is required.

**MINOR SUBDIVISION PRELIMINARY/FINAL PLAT APPROVAL (DRB16)** Your attendance is required.

- 5 Acres or more: Certificate of No Effect or Approval
- Proposed Preliminary / Final Plat (folded to fit into an 8.5" by 14" pocket) **6 copies** for unadvertised meetings ensure property owner's and City Surveyor's signatures are on the plat prior to submittal
- Signed & recorded Final Pre-Development Facilities Fee Agreement for Residential development only
- Design elevations and cross sections of perimeter walls (11" by 17" maximum) **3 copies**
- Site sketch with measurements showing structures, parking, Bldg. setbacks, adjacent rights-of-way and street improvements, if there is any existing land use (folded to fit into an 8.5" by 14" pocket) **6 copies**
- Zone Atlas map with the entire property(ies) clearly outlined
- Letter briefly describing, explaining, and justifying the request
- Bring original Mylar of plat to meeting, ensure property owner's and City Surveyor's signatures are on the plat
- Landfill disclosure and EHD signature line on the Mylar if property is within a landfill buffer
- Fee (see schedule)
- List any original and/or related file numbers on the cover application
- Infrastructure list if required (**verify with DRB Engineer**)
- DXF file and hard copy of final plat data for AGIS is required.

**AMENDMENT TO PRELIMINARY PLAT (with minor changes) (DRB03)** Your attendance is required.

PLEASE NOTE: There are no clear distinctions between significant and minor changes with regard to subdivision amendments. Significant changes are those deemed by the DRB to require public notice and public hearing.

- Proposed Amended Preliminary Plat, Infrastructure List, and/or Grading Plan (folded to fit into an 8.5" by 14" pocket) **6 copies**
- Original Preliminary Plat, Infrastructure List, and/or Grading Plan (folded to fit into an 8.5" by 14" pocket) **6 copies**
- Zone Atlas map with the entire property(ies) clearly outlined
- Letter briefly describing, explaining, and justifying the request
- Bring original Mylar of plat to meeting, ensure property owner's and City Surveyor's signatures are on the plat
- List any original and/or related file numbers on the cover application

**Amended preliminary plat approval expires after one year**

I, the applicant, acknowledge that any information required but not submitted with this application will likely result in deferral of actions.

*Alex Argeanos*  
 Alex Argeanos  
 Applicant name (print)  
 Alex Argeanos 10-21-13  
 Applicant signature / date

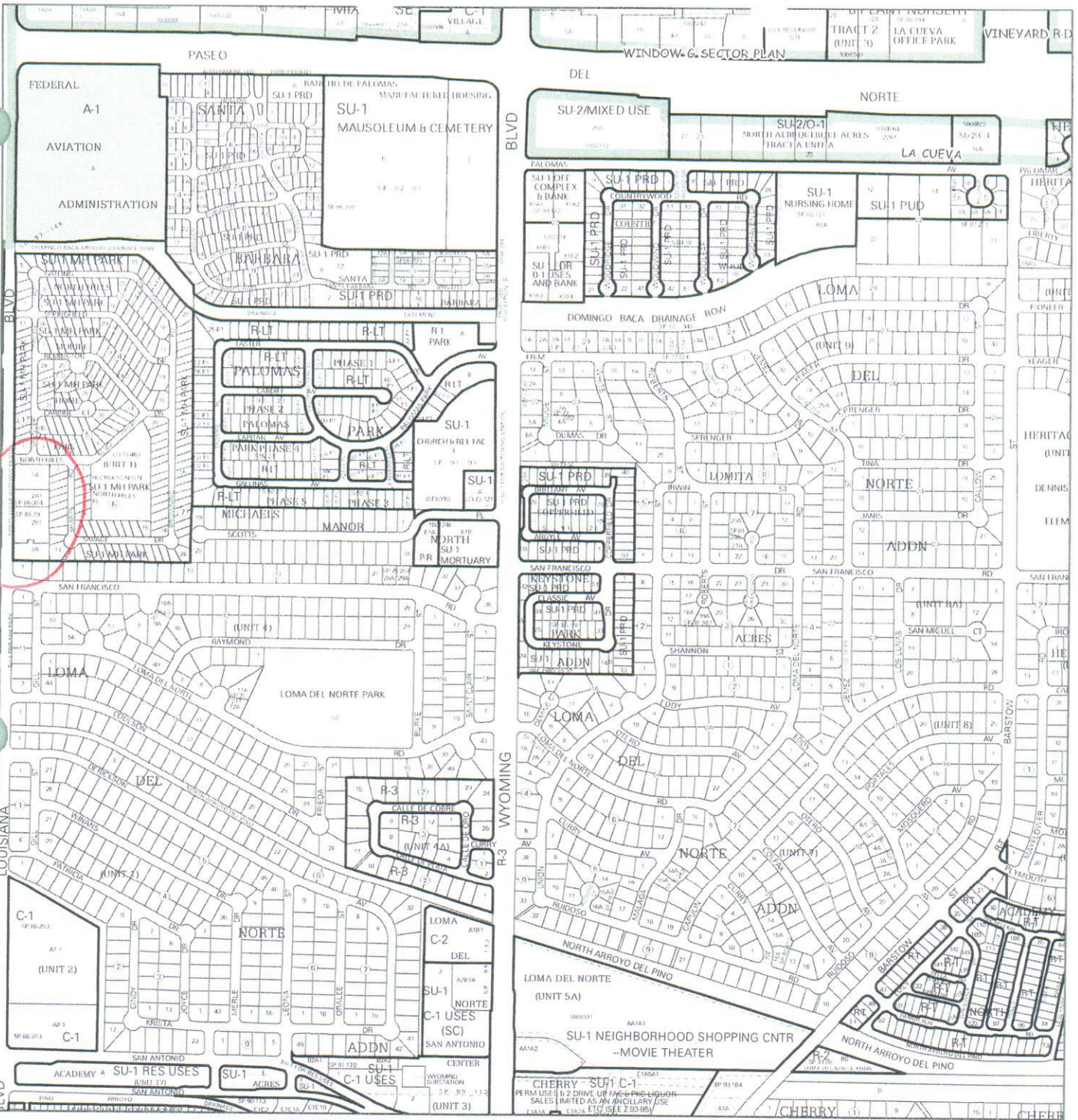


Form revised **October 2007**


Application case numbers  
 312RB - 70722

*V. Uy*  
 10-21-13  
 Planner signature / date  
 Project # 1009876

- Checklists complete
- Fees collected
- Case #s assigned
- Related #s listed












For more current information and more details visit: <http://www.cabq.gov/gis>



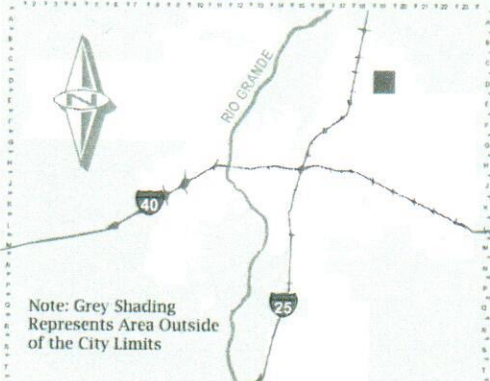
Map amended through: 1/24/2011


Zone Atlas Page:  
**D-19-Z**

Selected Symbols

 SECTOR PLANS	 Escarpment
 Design Overlay Zones	 2 Mile Airport Zone
 City Historic Zones	 Airport Noise Contours
 H-1 Buffer Zone	 Wall Overlay Zone
 Petroglyph Mon.	

Note: Grey Shading Represents Area Outside of the City Limits





0 750 1,500 Feet

:To City of ABQ?

I would like to move the  
lot line 60 Feet to the North,  
And make it a straight line.

No Building Involved, just moving  
lot line for a new plat.

~~Re~~ zoning. Swept of this area, put  
us into a mobile Home Park, zone  
should never had been rezoned to  
mobile Home Park.

Alex Argueanas

4607 Huntington NE

Albuquerque NM 87111

Phone # 505-463-7963