

VICINITY MAP No. J-13

N.T.S.

LEGAL DESCRIPTION

LOTS LETTERED "A" AND "B" IN BLOCK NUMBERED ELEVEN (11) OF THE SUMMARY PLAT OF LOTS 21 AND 22, BLOCK 11, PEREA ADDITION, ALBUQUERQUE, NEW MEXICO, AS THE SAME ARE SHOWN AND DESIGNATED ON THE PLAT THEREOF, FILED IN THE OFFICE OF THE COUNTY CLERK OF BERNALILLO COUNTY, NEW MEXICO ON MARCH 24, 1976 IN VOLUME B11, FOLIO 41

PLAT OF LOTS A-1 AND B-1, BLOCK 11 PEREA ADDITION

WITHIN TOWN OF ALBUQUERQUE GRANT PROJECTED SECTION 18, TOWNSHIP 10 NORTH, RANGE 3 EAST, N.M.P.M. CITY OF ALBUQUERQUE BERNALILLO COUNTY, NEW MEXICO JULY, 2015

PROJECT: 1010299
DATE: 9-2-15
APP: 15-70293
REQUEST: ~ SKETCH PLAT ~

PURPOSE OF PLAT:

THE PURPOSE OF THIS PLAT IS TO RE-ALIGN THE LOT LINE BETWEEN LOTS A AND B, BLOCK 11, PEREA ADDITION AND GRANT ANY EASEMENTS AS SHOWN.

GENERAL NOTES:

- 1: UNLESS NOTED, No. 4 REBAR WITH CAP STAMPED P.S.#11463 WERE SET AT ALL PROPERTY CORNERS.
2: THIS PLAT SHOWS ALL EASEMENTS OF RECORD.
3: TOTAL AREA OF PROPERTY: 0.2215 ACRES.
4: BASIS OF BEARINGS IS THE NEW MEXICO STATE PLANE COORDINATE SYSTEM, CENTRAL ZONE, NAD 1983.
5: DISTANCES ARE GROUND, BEARINGS ARE GRID.
6: BEARINGS AND DISTANCES SHOWN IN PARENTHESIS ARE RECORD.
7: DATE OF FIELD WORK: JUNE, 2015
8: NO PROPERTY WITHIN THE AREA OF THIS PLAT SHALL AT ANY TIME BE SUBJECT TO A DEED RESTRICTION, COVENANT, OR BINDING AGREEMENT PROHIBITING SOLAR COLLECTORS FROM BEING INSTALLED ON BUILDINGS OR ERECTED ON LOTS OR PARCELS WITHIN THE AREA OF PROPOSED PLAT
9: PLATS USED TO ESTABLISH BOUNDARY
A: PLAT OF PEREA ADDITION FILED: MAY 1, 1881 IN VOLUME C2, FOLIO 43
B: PLAT OF PEREA ADDITION FILED: MARCH 24, 1976 IN VOLUME B11, FOLIO 41

PUBLIC UTILITY EASEMENTS

PUBLIC UTILITY EASEMENTS shown on this plat are granted for the common and joint use of:

- A. Public Service Company of New Mexico ("PNM"), a New Mexico corporation, (PNM Electric) for installation, maintenance, and service of overhead and underground electrical lines, transformers, and other equipment and related facilities reasonably necessary to provide electrical services.
B. New Mexico Gas Company for installation, maintenance, and service of natural gas lines, valves and other equipment and facilities reasonably necessary to provide natural gas services.
C. QWEST D/B/A CENTURYLINK for the installation, maintenance, and service of such lines, cable, and other related equipment and facilities reasonably necessary to provide communication services.
D. Cable TV for the installation, maintenance, and service of such lines, cable, and other related equipment and facilities reasonably necessary to provide cable services.

Included, is the right to build, rebuild, construct, reconstruct, locate, relocate, change, remove, replace, modify, renew, operate and maintain facilities for purposes described above, together with free access to, from, and over said easements, with the right and privilege of going upon, over and across adjoining lands of Grantor for the purposes set forth herein and with the right to utilize the right of way and easement to extend services to customers of Grantee, including sufficient working area space for electric transformers, with the right and privilege to trim and remove trees, shrubs or bushes which interfere with the purposes set forth herein. No building, sign, pool (aboveground or subsurface), hot tub, concrete or wood pool decking, or other structure shall be erected or constructed on said easements, nor shall any well be drilled or operated thereon. Property owners shall be solely responsible for correcting any violations of National Electrical Safety Code by construction of pools, decking, or any structures adjacent to or near easements shown on this plat. Easements for electric transformer/switchgears, as installed, shall extend ten (10) feet in front of transformer/switchgear doors and five (5) feet on each side.

Disclaimer

In approving this plat, Public Service Company of New Mexico (PNM), QWEST D/B/A CENTURYLINK and New Mexico Gas Company (NMGC) did not conduct a Title Search of the properties shown hereon. Consequently, PNM, QWEST D/B/A CENTURYLINK and NMGC do not waive or release any easement or easement rights which may have been granted by prior plat, replat or other document and which are not shown on this plat.

FREE CONSENT

THE SUBDIVISION HEREON DESCRIBED IS WITH THE FREE CONSENT AND IN ACCORDANCE WITH THE DESIRES OF THE UNDERSIGNED OWNERS AND PROPRIETOR THEREOF. SAID OWNER / PROPRIETOR DOES HEREBY GRANT ANY AND ALL EASEMENTS AS MAY BE CREATED BY THIS PLAT. THOSE SIGNING AS OWNERS WARRANT THAT THEY HOLD AMONG THEM COMPLETE AND INDEFEASIBLE TITLE IN FEE SIMPLE TO THE LAND SUBDIVIDED.

Signature of owner and date 9-16-15

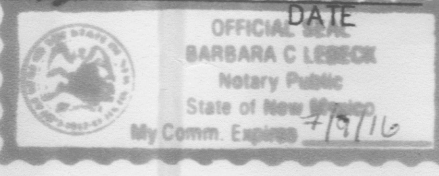
ACKNOWLEDGMENT

STATE OF NEW MEXICO) S.S. COUNTY OF BERNALILLO)

THIS INSTRUMENT WAS ACKNOWLEDGED BEFORE ME A NOTARY PUBLIC THIS 16th DAY OF August, 2015

BY: Gerald Ortiz y Puro; Donna T. Bruzese OWNERS NAME

MY COMMISSION EXPIRES: 7/9/16 BY: Notary Public



FREE CONSENT

THE SUBDIVISION HEREON DESCRIBED IS WITH THE FREE CONSENT AND IN ACCORDANCE WITH THE DESIRES OF THE UNDERSIGNED OWNERS AND PROPRIETOR THEREOF. SAID OWNER / PROPRIETOR DOES HEREBY GRANT ANY AND ALL EASEMENTS AS MAY BE CREATED BY THIS PLAT. THOSE SIGNING AS OWNERS WARRANT THAT THEY HOLD AMONG THEM COMPLETE AND INDEFEASIBLE TITLE IN FEE SIMPLE TO THE LAND SUBDIVIDED.

Signature of owner and date 7-6-15


ACKNOWLEDGMENT

STATE OF NEW MEXICO) S.S. COUNTY OF BERNALILLO)

THIS INSTRUMENT WAS ACKNOWLEDGED BEFORE ME A NOTARY PUBLIC THIS 6th DAY OF July, 2015

BY: LAURA BRUZZESE OWNERS NAME

MY COMMISSION EXPIRES: 12/17/2018 BY: Notary Public



PROJECT NUMBER: _____

APPLICATION NUMBER: _____

UTILITY APPROVALS:

Fernando Vigil 7-22-15 DATE PUBLIC SERVICE COMPANY OF NEW MEXICO
Chilalero 8-7-15 DATE NEW MEXICO GAS COMPANY

QWEST CORPORATION D/B/A CENTURYLINK QC DATE

COMCAST 7/22/15 DATE

CITY APPROVALS:

Soren N. Rasmussen 7.5. 7/17/15 DATE CITY SURVEYOR

*REAL PROPERTY DIVISION (CONDITIONAL) DATE

**ENVIRONMENTAL HEALTH DEPARTMENT (CONDITIONAL) DATE

TRAFFIC ENGINEERING, TRANSPORTATION DIVISION DATE

ABCWUA DATE

PARKS AND RECREATION DEPARTMENT DATE

AMAFCA DATE

CITY ENGINEER DATE

DRB CHAIRPERSON, PLANNING DEPARTMENT DATE

SURVEYORS CERTIFICATE:


STATE OF NEW MEXICO) S.S. COUNTY OF BERNALILLO)

I, ANTHONY L. HARRIS, A DULY PROFESSIONAL LICENSED LAND SURVEYOR, UNDER THE LAWS OF THE STATE OF NEW MEXICO, DO HEREBY CERTIFY THAT THE PLAT WAS PREPARED UNDER MY DIRECT SUPERVISION, THAT I AM RESPONSIBLE FOR SAID PLAT AND MEETS THE REQUIREMENTS FOR MONUMENTATION AND SURVEY OF THE ALBUQUERQUE SUBDIVISION ORDINANCE AND IS TRUE AND CORRECT TO THE BEST OF MY KNOWLEDGE AND BELIEF AND MEETS THE MINIMUM REQUIREMENTS FOR LAND SURVEYS AS SET FORTH BY THE STATE OF NEW MEXICO.

GIVEN UNDER MY HAND AND SEAL AT ALBUQUERQUE, NEW MEXICO, THIS 8th DAY OF July, 2015

Signature of Anthony L. Harris and date

ANTHONY L. HARRIS, P.S. # 11463



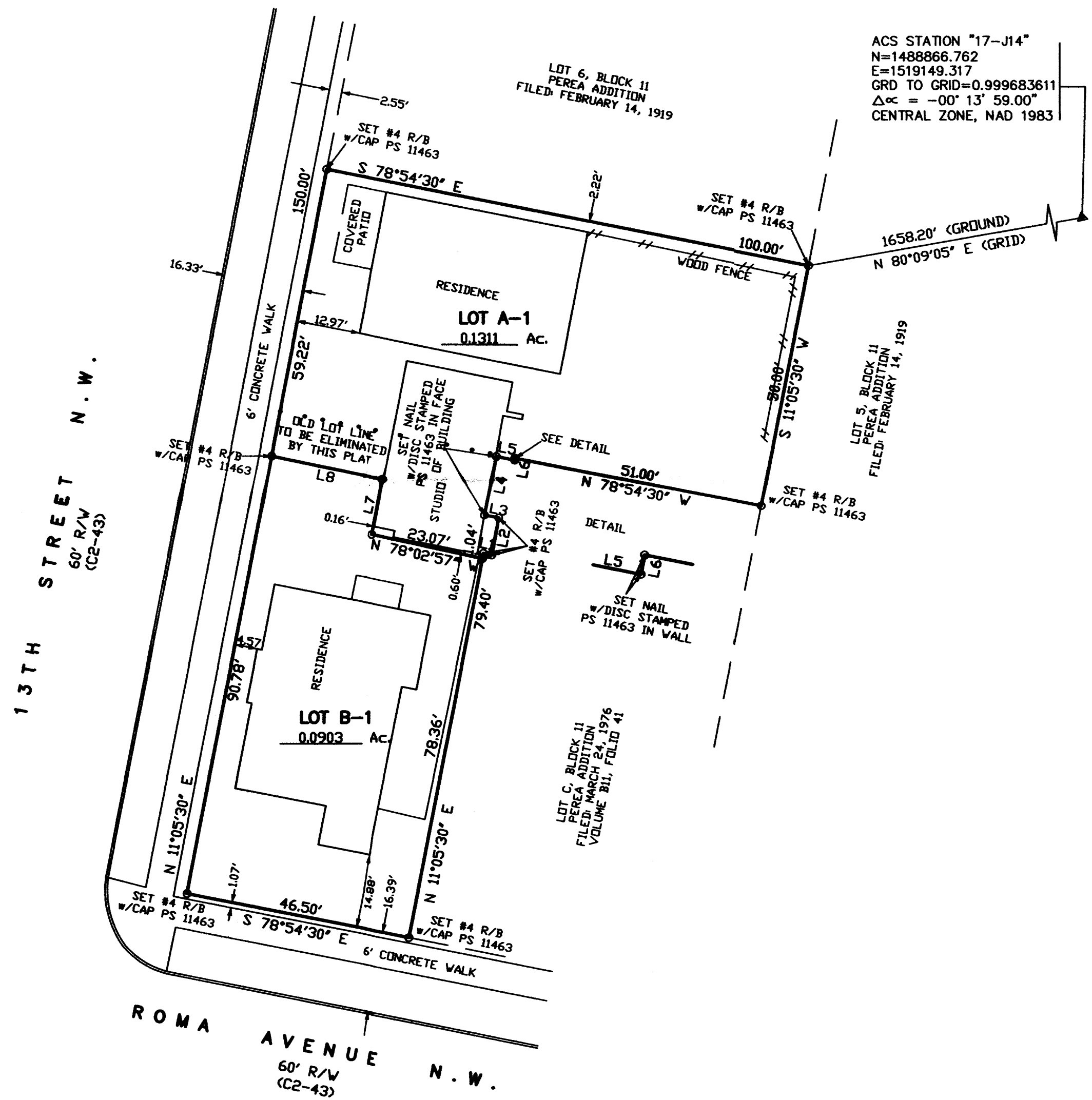
HARRIS SURVEYING, INC. 2412-B MONROE STREET N.E. ALBUQUERQUE, NEW MEXICO 87110 PHONE: (505) 889-8056 FAX: (505) 889-8645

15-0139.DWG (JULY, 2015)

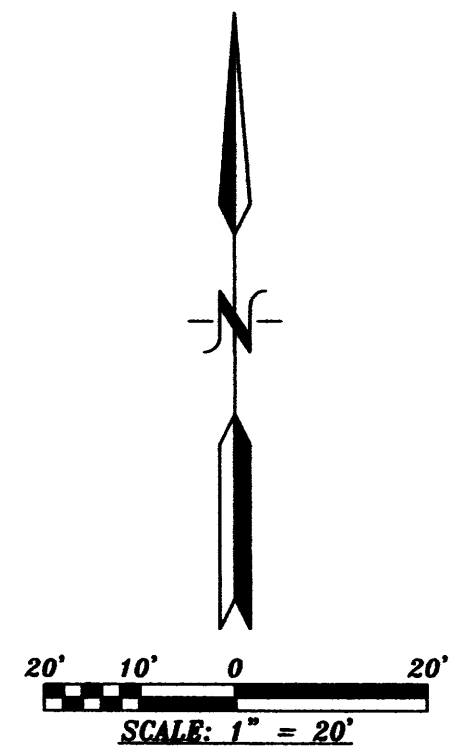
THIS IS TO CERTIFY THAT TAXES ARE CURRENT AND PAID ON UPC# _____ PROPERTY OWNER OF RECORD: _____ BERNALILLO CO. TREASURER'S OFFICE: _____

PLAT OF LOTS A-1 AND B-1, BLOCK 11 PEREA ADDITION

WITHIN
TOWN OF ALBUQUERQUE GRANT
PROJECTED SECTION 18, TOWNSHIP 10 NORTH, RANGE 3 EAST, N.M.P.M.
CITY OF ALBUQUERQUE
BERNALILLO COUNTY, NEW MEXICO
JULY, 2015



ACS STATION "17-J14"
N=1488866.762
E=1519149.317
GRD TO GRID=0.999683611
 $\Delta\alpha = -00^{\circ} 13' 59.00''$
CENTRAL ZONE, NAD 1983



LINE TABLE

| NUMBER | DIRECTION | DISTANCE |
|--------|---------------|----------|
| L1 | S 78°54'30" E | 1.70' |
| L2 | N 11°05'30" E | 7.70' |
| L3 | N 78°54'30" W | 3.00' |
| L4 | N 11°05'30" E | 12.50' |
| L5 | S 78°54'30" E | 3.80' |
| L6 | N 11°05'30" E | 0.40' |
| L7 | N 10°55'19" E | 11.77' |
| L8 | N 78°09'25" W | 23.40' |



VICINITY MAP No. J-13

LEGAL DESCRIPTION

LOTS LETTERED "A" AND "B" IN BLOCK NUMBERED ELEVEN (11) OF THE SUMMARY PLAT OF LOTS 21 AND 22, BLOCK 11, PEREA ADDITION, ALBUQUERQUE, NEW MEXICO, AS THE SAME ARE SHOWN AND DESIGNATED ON THE PLAT THEREOF, FILED IN THE OFFICE OF THE COUNTY CLERK OF BERNALILLO COUNTY, NEW MEXICO ON MARCH 24, 1976 IN VOLUME B11, FOLIO 41

**PLAT OF
LOTS A-1 AND B-1, BLOCK 11
PEREA ADDITION**

WITHIN
TOWN OF ALBUQUERQUE GRANT
PROJECTED SECTION 18, TOWNSHIP 10 NORTH, RANGE 3 EAST, N.M.P.M.
CITY OF ALBUQUERQUE
BERNALILLO COUNTY, NEW MEXICO
JULY, 2015

PURPOSE OF PLAT:

THE PURPOSE OF THIS PLAT IS TO RE-ALIGN THE LOT LINE BETWEEN LOTS A AND B, BLOCK 11, PEREA ADDITION AND GRANT ANY EASEMENTS AS SHOWN.

GENERAL NOTES:

- UNLESS NOTED, No. 4 REBAR WITH CAP STAMPED P.S.#11463 WERE SET AT ALL PROPERTY CORNERS.
- THIS PLAT SHOWS ALL EASEMENTS OF RECORD.
- TOTAL AREA OF PROPERTY: 0.2215 ACRES.
- BASIS OF BEARINGS IS THE NEW MEXICO STATE PLANE COORDINATE SYSTEM, CENTRAL ZONE, NAD 1983.
- DISTANCES ARE GROUND, BEARINGS ARE GRID.
- BEARINGS AND DISTANCES SHOWN IN PARENTHESIS ARE RECORD.
- DATE OF FIELD WORK: JUNE, 2015
- NO PROPERTY WITHIN THE AREA OF THIS PLAT SHALL AT ANY TIME BE SUBJECT TO A DEED RESTRICTION, COVENANT, OR BINDING AGREEMENT PROHIBITING SOLAR COLLECTORS FROM BEING INSTALLED ON BUILDINGS OR ERECTED ON LOTS OR PARCELS WITHIN THE AREA OF PROPOSED PLAT
- PLATS USED TO ESTABLISH BOUNDARY
 - PLAT OF PEREA ADDITION
FILED: MAY 1, 1881 IN VOLUME C2, FOLIO 43
 - PLAT OF PEREA ADDITION
FILED: MARCH 24, 1976 IN VOLUME B11, FOLIO 41

PUBLIC UTILITY EASEMENTS

PUBLIC UTILITY EASEMENTS shown on this plat are granted for the common and joint use of:

- Public Service Company of New Mexico ("PNM"), a New Mexico corporation, (PNM Electric) for installation, maintenance, and service of overhead and underground electrical lines, transformers, and other equipment and related facilities reasonably necessary to provide electrical services.
- New Mexico Gas Company for installation, maintenance, and service of natural gas lines, valves and other equipment and facilities reasonably necessary to provide natural gas services.
- QWEST D/B/A CENTURYLINK for the installation, maintenance, and service of such lines, cable, and other related equipment and facilities reasonably necessary to provide communication services.
- Cable TV for the installation, maintenance, and service of such lines, cable, and other related equipment and facilities reasonably necessary to provide Cable services.

Included, is the right to build, rebuild, construct, reconstruct, locate, relocate, change, remove, replace, modify, renew, operate and maintain facilities for purposes described above, together with free access to, from, and over said easements, with the right and privilege of going upon, over and across adjoining lands of Grantor for the purposes set forth herein and with the right to utilize the right of way and easement to extend services to customers of Grantee, including sufficient working area space for electric transformers, with the right and privilege to trim and remove trees, shrubs or bushes which interfere with the purposes set forth herein. No building, sign, pool (aboveground or subsurface), hot tub, concrete or wood pool decking, or other structure shall be erected or constructed on said easements, nor shall any well be drilled or operated thereon. Property owners shall be solely responsible for correcting any violations of National Electrical Safety Code by construction of pools, decking, or any structures adjacent to or near easements shown on this plat. Easements for electric transformer/switchgears, as installed, shall extend ten (10) feet in front of transformer/switchgear doors and five (5) feet on each side.

Disclaimer

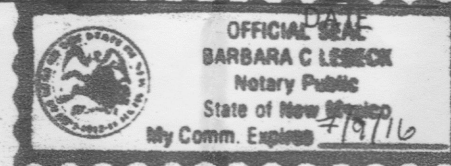
In approving this plat, Public Service Company of New Mexico (PNM), QWEST D/B/A CENTURYLINK and New Mexico Gas Company (NMGC) did not conduct a Title Search of the properties shown hereon. Consequently, PNM, QWEST D/B/A CENTURYLINK and NMGC do not waive or release any easement or easement rights which may have been granted by prior plat, replat or other document and which are not shown on this plat.

FREE CONSENT

THE SUBDIVISION HEREON DESCRIBED IS WITH THE FREE CONSENT AND IN ACCORDANCE WITH THE DESIRES OF THE UNDERSIGNED OWNERS AND PROPRIETOR THEREOF. SAID OWNER / PROPRIETOR DOES HEREBY GRANT ANY AND ALL EASEMENTS AS MAY BE CREATED BY THIS PLAT. THOSE SIGNING AS OWNERS WARRANT THAT THEY HOLD AMONG THEM COMPLETE AND INDEFEASIBLE TITLE IN FEE SIMPLE TO THE LAND SUBDIVIDED.

[Handwritten signature] 8.16.15

ACKNOWLEDGMENT
STATE OF NEW MEXICO) S.S.
COUNTY OF BERNALILLO)



THIS INSTRUMENT WAS ACKNOWLEDGED BEFORE ME A NOTARY PUBLIC
THIS 16th DAY OF August, 2015

BY: Gerald Ortiz y Pineda; Donna T. Bruzese
OWNERS NAME

MY COMMISSION EXPIRES: 7/9/16 BY: Barbara C. Lebeck
NOTARY PUBLIC

FREE CONSENT

THE SUBDIVISION HEREON DESCRIBED IS WITH THE FREE CONSENT AND IN ACCORDANCE WITH THE DESIRES OF THE UNDERSIGNED OWNERS AND PROPRIETOR THEREOF. SAID OWNER / PROPRIETOR DOES HEREBY GRANT ANY AND ALL EASEMENTS AS MAY BE CREATED BY THIS PLAT. THOSE SIGNING AS OWNERS WARRANT THAT THEY HOLD AMONG THEM COMPLETE AND INDEFEASIBLE TITLE IN FEE SIMPLE TO THE LAND SUBDIVIDED.

Laura Bros 7-6-15
DATE

ACKNOWLEDGMENT
STATE OF NEW MEXICO) S.S.
COUNTY OF BERNALILLO)



THIS INSTRUMENT WAS ACKNOWLEDGED BEFORE ME A NOTARY PUBLIC
THIS 6th DAY OF July, 2015

BY: LAURA BRUZZESE
OWNERS NAME

MY COMMISSION EXPIRES: 12/17/2018 BY: Miriam Brettner
NOTARY PUBLIC

PROJECT #: 1010299
DATE: 9-16-15
APP #: 15-70320
(P&F)

PROJECT NUMBER: 1010299

APPLICATION NUMBER: _____

UTILITY APPROVALS:

| | |
|---------------------------------------------------------------|------------------------|
| <u>Fernando Vigil</u> PUBLIC SERVICE COMPANY OF NEW MEXICO | <u>7-22-15</u> DATE |
| <u>Chris Gallegos</u> NEW MEXICO GAS COMPANY | <u>8-7-15</u> DATE |
| <u>[Signature]</u> QWEST CORPORATION D/B/A CENTURYLINK QC | <u>8-20-15</u> DATE |
| <u>[Signature]</u> COMCAST | <u>7/22/15</u> DATE |

CITY APPROVALS:

Loeen N. Rosenkranz P.S. 7/17/15
CITY SURVEYOR DATE

*REAL PROPERTY DIVISION (CONDITIONAL) DATE

**ENVIRONMENTAL HEALTH DEPARTMENT (CONDITIONAL) DATE

TRAFFIC ENGINEERING, TRANSPORTATION DIVISION DATE

ABCWUA DATE

PARKS AND RECREATION DEPARTMENT DATE

AMAFCA DATE

CITY ENGINEER DATE

DRB CHAIRPERSON, PLANNING DEPARTMENT DATE


SURVEYORS CERTIFICATE:

STATE OF NEW MEXICO) S.S.
COUNTY OF BERNALILLO)

I, ANTHONY L. HARRIS, A DULY PROFESSIONAL LICENSED LAND SURVEYOR, UNDER THE LAWS OF THE STATE OF NEW MEXICO, DO HEREBY CERTIFY THAT THE PLAT WAS PREPARED UNDER MY DIRECT SUPERVISION, THAT I AM RESPONSIBLE FOR SAID PLAT AND MEETS THE REQUIREMENTS FOR MONUMENTATION AND SURVEY OF THE ALBUQUERQUE SUBDIVISION ORDINANCE AND IS TRUE AND CORRECT TO THE BEST OF MY KNOWLEDGE AND BELIEF AND MEETS THE MINIMUM REQUIREMENTS FOR LAND SURVEYS AS SET FORTH BY THE STATE OF NEW MEXICO.

GIVEN UNDER MY HAND AND SEAL AT ALBUQUERQUE, NEW MEXICO,
THIS 8th DAY OF July, 2015

Anthony L. Harris
ANTHONY L. HARRIS, P.S. # 11463



HARRIS SURVEYING, INC.
2412-D MONROE STREET N.E.
ALBUQUERQUE, NEW MEXICO 87110
PHONE: (505) 889-8056
FAX: (505) 889-8645

THIS IS TO CERTIFY THAT TAXES ARE CURRENT AND PAID ON

UPC# _____

PROPERTY OWNER OF RECORD: _____

BERNALILLO CO. TREASURER'S OFFICE: _____

PLAT OF LOTS A-1 AND B-1, BLOCK 11 PEREA ADDITION

WITHIN
TOWN OF ALBUQUERQUE GRANT
PROJECTED SECTION 18, TOWNSHIP 10 NORTH, RANGE 3 EAST, N.M.P.M.
CITY OF ALBUQUERQUE
BERNALILLO COUNTY, NEW MEXICO
JULY, 2015

