



For more current information and details visit: <http://www.cabq.gov/gis>




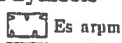
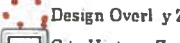






Map amended through: 4/2/2012



Note: Grey Shading Represents Area Outside of the City Limits

Zon Atlas Page
G-12-Z

Selected Symbols

| | |
|--|---|
|  SECTOR PLANS |  Es arpm |
|  Design Overlay Z n |  2 Mile A |
|  City Historic Z n |  Airport N |
|  H-1 Buffer Z n |  Wall O |
|  Petroglyph M n | |

