



Supplemental Form (SF)

SUBDIVISION

- Major subdivision action
- Minor subdivision action
- Vacation
- Variance (Non-Zoning)

SITE DEVELOPMENT PLAN

- for Subdivision
- for Building Permit
- Administrative Amendment (AA)
- Administrative Approval (DRT, URT, etc.)
- IP Master Development Plan
- Cert. of Appropriateness (LUCC)

STORM DRAINAGE (Form D)

- Storm Drainage Cost Allocation Plan

S Z ZONING & PLANNING

- Annexation
- V** Zone Map Amendment (Establish or Change Zoning, includes Zoning within Sector Development Plans)
- P** Adoption of Rank 2 or 3 Plan or similar
- Text Amendment to Adopted Rank 1, 2 or 3 Plan(s), Zoning Code, or Subd. Regulations
- D** Street Name Change (Local & Collector)
- L A** **APPEAL / PROTEST of...**
- Decision by: DRB, EPC, LUCC, Planning Director, ZEO, ZHE, Board of Appeals, other

PRINT OR TYPE IN BLACK INK ONLY. The applicant or agent must submit the completed application in person to the Planning Department Development Services Center, 600 2nd Street NW, Albuquerque, NM 87102. Fees must be paid at the time of application. Refer to supplemental forms for submittal requirements.

APPLICATION INFORMATION:

Professional/Agent (if any): Mark Goodwin & Associates PA PHONE: 828-2200
 ADDRESS: PO Box 90606 FAX: _____
 CITY: Albuquerque STATE NM ZIP 87199 E-MAIL: kbrashear@goodwinengineers.com
 APPLICANT: Alfeld, LLC PHONE: 259-9776
 ADDRESS: PO Box 37438 FAX: _____
 CITY: Albuquerque STATE NM ZIP 87176 E-MAIL: clawdike_sw@cp.com
 Proprietary interest in site: owner List all owners: _____

DESCRIPTION OF REQUEST: Sketch Plat Review for Alvarado Gardens

Is the applicant seeking incentives pursuant to the Family Housing Development Program? Yes. No.

SITE INFORMATION: ACCURACY OF THE EXISTING LEGAL DESCRIPTION IS CRUCIAL! ATTACH A SEPARATE SHEET IF NECESSARY.

Lot or Tract No. Lot 15-A and 16-A Block: _____ Unit: 2
 Subdiv/Addn/TBKA: Alvarado Gardens
 Existing Zoning: RA-2 w7 Proposed zoning: _____ MRGCD Map No _____
 Zone Atlas page(s): G-12 UPC Code: 101206021520640738

CASE HISTORY:

List any current or prior case number that may be relevant to your application (Proj., App., DRB-, AX_Z_, V_, S_, etc.): _____

CASE INFORMATION:

Within city limits? Yes Within 1000FT of a landfill? no
 No. of existing lots: 2 No. of proposed lots: 7 Total site area (acres): 2.6194 ac.
 LOCATION OF PROPERTY BY STREETS: On or Near: Campbell Rd.
 Between: Alejandro Lane and Cornelia Lane
 Check if project was previously reviewed by: Sketch Plat/Plan or Pre-application Review Team(PRT) Review Date: 3/22/16

SIGNATURE Kay Brashear DATE 4-5-16
 (Print Name) Mark Goodwin Applicant: Agent:

FOR OFFICIAL USE ONLY

Revised: 11/2014

<input type="checkbox"/> INTERNAL ROUTING	Application case numbers	Action	S.F.	Fees
<input type="checkbox"/> All checklists are complete	_____	_____	_____	\$ _____
<input type="checkbox"/> All fees have been collected	_____	_____	_____	\$ _____
<input type="checkbox"/> All case #s are assigned	_____	_____	_____	\$ _____
<input type="checkbox"/> AGIS copy has been sent	_____	_____	_____	\$ _____
<input type="checkbox"/> Case history #s are listed	_____	_____	_____	\$ _____
<input type="checkbox"/> Site is within 1000ft of a landfill	_____	_____	_____	\$ _____
<input type="checkbox"/> F.H.D.P. density bonus				Total
<input type="checkbox"/> F.H.D.P. fee rebate				\$ _____
	Hearing date _____			

Project # _____

Staff signature & Date _____

FORM S(3): SUBDIVISION - D.R.B. MEETING (UNADVERTISED) OR INTERNAL ROUTING

A Bulk Land Variance requires application on FORM-V in addition to application for subdivision on FORM-S.

- SKETCH PLAT REVIEW AND COMMENT (DRB22)** Your attendance is required.
 - Scale drawing of the proposed subdivision plat (folded to fit into an 8.5" by 14" pocket) **6 copies**
 - Site sketch with measurements showing structures, parking, Bldg. setbacks, adjacent rights-of-way and street improvements, if there is any existing land use (folded to fit into an 8.5" by 14" pocket) **6 copies**
 - Zone Atlas map with the entire property(ies) clearly outlined
 - Letter briefly describing, explaining, and justifying the request
 - List any original and/or related file numbers on the cover application

- EXTENSION OF MAJOR PRELIMINARY PLAT (DRB08)** Your attendance is required.
 - Preliminary Plat reduced to 8.5" x 11"
 - Zone Atlas map with the entire property(ies) clearly outlined
 - Letter briefly describing, explaining, and justifying the request
 - Copy of DRB approved infrastructure list
 - Copy of the LATEST Official DRB Notice of approval for Preliminary Plat Extension request
 - List any original and/or related file numbers on the cover application

Extension of preliminary plat approval expires after one year.

- MAJOR SUBDIVISION FINAL PLAT APPROVAL (DRB12)** Your attendance is required.
 - Proposed Final Plat (folded to fit into an 8.5" by 14" pocket) **6 copies**
 - Signed & recorded Final Pre-Development Facilities Fee Agreement for **Residential** development only
 - Design elevations & cross sections of perimeter walls **3 copies**
 - Zone Atlas map with the entire property(ies) clearly outlined
 - Bring original Mylar of plat to meeting, ensure property owner's and City Surveyor's signatures are on the plat
 - Copy of recorded SIA
 - Landfill disclosure and EHD signature line on the Mylar if property is within a landfill buffer
 - List any original and/or related file numbers on the cover application
 - DXF file and hard copy of final plat data for AGIS is required.

- MINOR SUBDIVISION PRELIMINARY/FINAL PLAT APPROVAL (DRB16)** Your attendance is required.
 - 5 Acres or more: Certificate of No Effect or Approval
 - Proposed Preliminary / Final Plat (folded to fit into an 8.5" by 14" pocket) **6 copies** for unadvertised meetings ensure property owner's and City Surveyor's signatures are on the plat prior to submittal
 - Signed & recorded Final Pre-Development Facilities Fee Agreement for **Residential** development only
 - Design elevations and cross sections of perimeter walls (11" by 17" maximum) **3 copies**
 - Site sketch with measurements showing structures, parking, Bldg. setbacks, adjacent rights-of-way and street improvements, if there is any existing land use (folded to fit into an 8.5" by 14" pocket) **6 copies**
 - Zone Atlas map with the entire property(ies) clearly outlined
 - Letter briefly describing, explaining, and justifying the request
 - Bring original Mylar of plat to meeting, ensure property owner's and City Surveyor's signatures are on the plat
 - Landfill disclosure and EHD signature line on the Mylar if property is within a landfill buffer
 - Fee (see schedule)
 - List any original and/or related file numbers on the cover application
 - Infrastructure list if required (**verify with DRB Engineer**)
 - DXF file and hard copy of final plat data for AGIS is required.

- AMENDMENT TO PRELIMINARY PLAT (with minor changes) (DRB03)** Your attendance is required.

PLEASE NOTE: There are no clear distinctions between significant and minor changes with regard to subdivision amendments. Significant changes are those deemed by the DRB to require public notice and public hearing.

 - Proposed Amended Preliminary Plat, Infrastructure List, and/or Grading Plan (folded to fit into an 8.5" by 14" pocket) **6 copies**
 - Original Preliminary Plat, Infrastructure List, and/or Grading Plan (folded to fit into an 8.5" by 14" pocket) **6 copies**
 - Zone Atlas map with the entire property(ies) clearly outlined
 - Letter briefly describing, explaining, and justifying the request
 - Bring original Mylar of plat to meeting, ensure property owner's and City Surveyor's signatures are on the plat
 - List any original and/or related file numbers on the cover application

Amended preliminary plat approval expires after one year

I, the applicant, acknowledge that any information required but not submitted with this application will likely result in deferral of actions.

Per Mark Gaudwin
 Applicant name (print)
Kay Bragdon 4-5-16
 Applicant signature / date



Form revised October 2007

- Checklists complete
 - Fees collected
 - Case #s assigned
 - Related #s listed
- Application case numbers

Planner signature / date

 Project # _____



D. Mark Goodwin & Associates, P.A.
Consulting Engineers

P.O. BOX 90606, ALBUQUERQUE, NM 87199
(505) 828-2200 FAX 797-9539

*~ 2012 ACEC/NM Award Winner for Engineering Excellence ~
~ 2008 ACEC/NM Award Winner for Engineering Excellence ~*

April 5, 2016

Mr. Jack Cloud
City of Albuquerque
P.O. Box 1293
Albuquerque, NM 87103


Re: Alvarado Gardens

Dear Mr. Cloud:

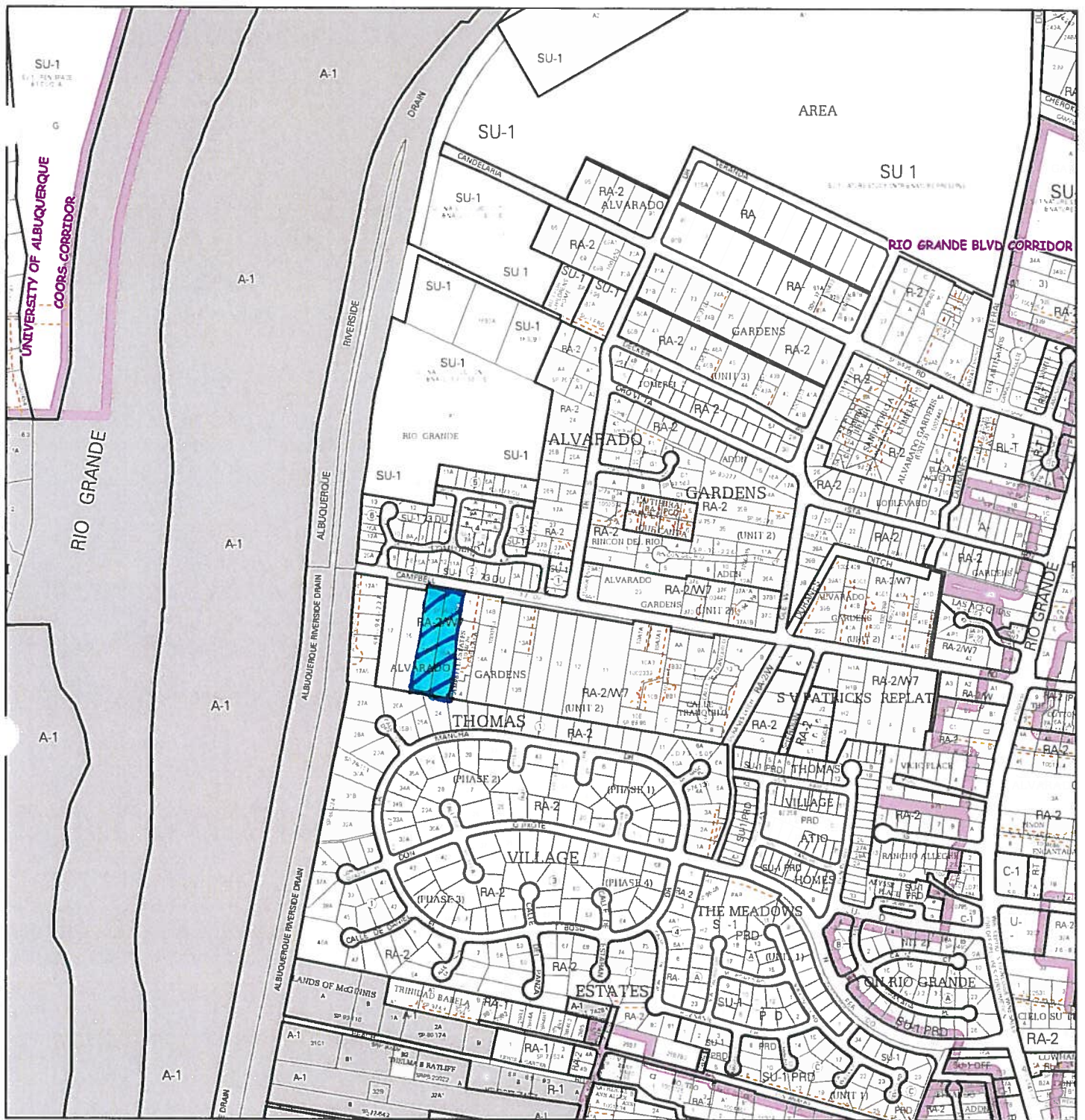
Attached, please find the Sketch Plat for the referenced property. This layout meets the Zoning Code and the requirements for the DPM. It is proposed to have a private, gated street.

Please call with any questions or concerns.


Sincerely,
Mark Goodwin & Associates, PA


Mark Goodwin
President

DMG/kb












For more current information and details visit: <http://www.cabq.gov/gis>




Map amended through: 4/2/2012

Zon Atlas Page
G-12-Z

Selected Symbols

 SECTOR PLANS	 Es arpm
 Design Overl y Z n	 2 Mile A
 City Hist ri Z n	 Airp rt N
 H-1 Buff r Z n	 Wall O
 Petroglyph M n	



Note: Grey Shading Represents Area Outside of the City Limits