
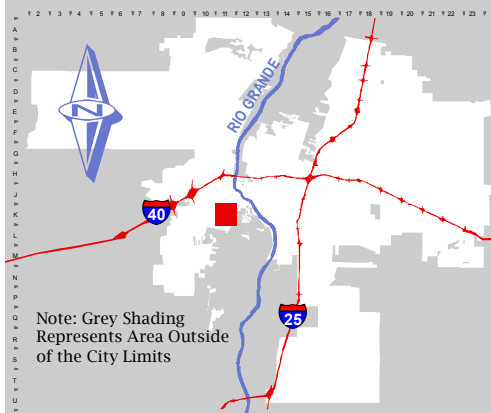




For more current information and more details visit: <http://www.cabq.gov/gis>












Map amended through: 1/24/2011

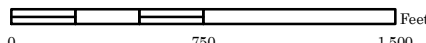


Note: Grey Shading Represents Area Outside of the City Limits

Zone Atlas Page:
K-11-Z

Selected Symbols

| | | | |
|---|----------------------|---|------------------------|
|  | SECTOR PLANS |  | Escarpment |
|  | Design Overlay Zones |  | 2 Mile Airport Zone |
|  | City Historic Zones |  | Airport Noise Contours |
|  | H-1 Buffer Zone |  | Wall Overlay Zone |
|  | Petroglyph Mon. | | |



0 750 1,500 Feet