



For more current information and details visit: <http://www.cabq.gov/gis>












Map amended through: 1/28/2016



Note: Grey Shading Represents Area Outside of the City Limits

Zone Atlas Page:  
**H-12-Z**

Selected Symbols

 SECTOR PLANS	 Escarpment
 Design Overlay Zones	 2 Mile Airport Zone
 City Historic Zones	 Airport Noise Contours
 H-1 Buffer Zone	 Wall Overlay Zone
 Petroglyph Mon.	

0 750 1,500 Feet