



Supplemental Form (SF)

SUBDIVISION

- Major subdivision action
- Minor subdivision action
- Vacation
- Variance (Non-Zoning)

SITE DEVELOPMENT PLAN

- for Subdivision
- for Building Permit
- Administrative Amendment (AA)
- Administrative Approval (DRT, URT, etc.)
- IP Master Development Plan
- Cert. of Appropriateness (LUCC)

STORM DRAINAGE (Form D)

- Storm Drainage Cost Allocation Plan

S Z ZONING & PLANNING

- Annexation
- Zone Map Amendment (Establish or Change Zoning, includes Zoning within Sector Development Plans)
- Adoption of Rank 2 or 3 Plan or similar
- Text Amendment to Adopted Rank 1, 2 or 3 Plan(s), Zoning Code, or Subd. Regulations
- Street Name Change (Local & Collector)
- L A APPEAL / PROTEST of...**
- Decision by: DRB, EPC, LUCC, Planning Director, ZEO, ZHE, Board of Appeals, other

PRINT OR TYPE IN BLACK INK ONLY. The applicant or agent must submit the completed application in person to the Planning Department Development Services Center, 600 2nd Street NW, Albuquerque, NM 87102.
Fees must be paid at the time of application. Refer to supplemental forms for submittal requirements.

APPLICATION INFORMATION:

Professional/Agent (if any): QUEST NETWORK, LLC PHONE: 280-4051
 ADDRESS: 9816 ADMIRAL DENNEY AVENUE N.E. FAX: _____
 CITY: ALBUQ STATE NM ZIP 87111 E-MAIL: QUESTNETWORK@MSN.COM
 APPLICANT: JAINIE TRUJILLO PHONE: _____
 ADDRESS: 2905 8TH STREET N.W. FAX: _____
 CITY: ALBUQ STATE NM ZIP 87111 E-MAIL: _____
 Proprietary interest in site: _____ List all owners: JAINIE TRUJILLO, JESSICA MOLINA ALMEIDA

DESCRIPTION OF REQUEST: CONSOLIDATE 2 EXISTING LOTS INTO 1 NEW LOT, VACATE EXISTING EASEMENT CREATE NEW EASEMENTS

Is the applicant seeking incentives pursuant to the Family Housing Development Program? Yes. No.

SITE INFORMATION: ACCURACY OF THE EXISTING LEGAL DESCRIPTION IS CRUCIAL! ATTACH A SEPARATE SHEET IF NECESSARY.

Lot or Tract No. 1 & 3 Block: --- Unit: _____
 Subdiv/Addn/TBKA: LOS TOMASES ADDITION
 Existing Zoning: R-1 Proposed zoning: R-1 MRGCD Map No _____
 Zone Atlas page(s): H-14-2 UPC Code: 101405913847521601
101405914547621603

CASE HISTORY:

List any current or prior case number that may be relevant to your application (Proj., App., DRB-, AX, Z, V, S, etc.): _____

CASE INFORMATION:

Within city limits? Yes Within 1000FT of a landfill? NO
 No. of existing lots: 2 No. of proposed lots: 1 Total site area (acres): 0.2775 acres
 LOCATION OF PROPERTY BY STREETS: On or Near: MENALL N.W
 Between: 4TH ST N.W and 12TH ST N.W
 Check if project was previously reviewed by: Sketch Plat/Plan or Pre-application Review Team (PRT) Review Date: _____

SIGNATURE

John Paisano III DATE 11/8/16
 (Print Name) JOHN PAISANO III Applicant Agent

FOR OFFICIAL USE ONLY

Revised: 11/2014

	Application case numbers	Action	S.F.	Fees
<input type="checkbox"/> INTERNAL ROUTING	_____	_____	_____	\$ _____
<input type="checkbox"/> All checklists are complete	_____	_____	_____	\$ _____
<input type="checkbox"/> All fees have been collected	_____	_____	_____	\$ _____
<input type="checkbox"/> All case #s are assigned	_____	_____	_____	\$ _____
<input type="checkbox"/> AGIS copy has been sent	_____	_____	_____	\$ _____
<input type="checkbox"/> Case history #s are listed	_____	_____	_____	\$ _____
<input type="checkbox"/> Site is within 1000ft of a landfill	_____	_____	_____	\$ _____
<input type="checkbox"/> F.H.D.P. density bonus	_____	_____	_____	Total
<input type="checkbox"/> F.H.D.P. fee rebate	_____	_____	_____	\$ _____

Hearing date _____

Project # _____

Staff signature & Date _____

To the Albuquerque Planning Department,

Quest Network LLC, is performing a replat survey for Mr. Jaime Trujillo for the purpose of consolidating existing lots 1 and 3, of the Los Tomases Addition, into 1 new lot.

We are also vacating an existing easement that has no existing utilities in it and creating an easement for the location of the existing powerline and anchor with in the property that there is no existing easement for at this time.

Please refer to the preliminary plat for details.

Thank-you,

John Paisano

Quest Network, LLC

505-280-4051

FORM S(3): SUBDIVISION - D.R.B. MEETING (UNADVERTISED) OR INTERNAL ROUTING

A **Bulk Land Variance** requires application on FORM-V in addition to application for subdivision on FORM-S.

- SKETCH PLAT REVIEW AND COMMENT (DRB22)** **Your attendance is required.**
- Scale drawing of the proposed subdivision plat (folded to fit into an 8.5" by 14" pocket) **6 copies**
 - Site sketch with measurements showing structures, parking, Bldg. setbacks, adjacent rights-of-way and street improvements, if there is any existing land use (folded to fit into an 8.5" by 14" pocket) **6 copies**
 - Zone Atlas map with the entire property(ies) clearly outlined
 - Letter briefly describing, explaining, and justifying the request
 - List any original and/or related file numbers on the cover application

- EXTENSION OF MAJOR PRELIMINARY PLAT (DRB08)** **Your attendance is required.**
- Preliminary Plat reduced to 8.5" x 11"
 - Zone Atlas map with the entire property(ies) clearly outlined
 - Letter briefly describing, explaining, and justifying the request
 - Copy of DRB approved infrastructure list
 - Copy of the LATEST Official DRB Notice of approval for Preliminary Plat Extension request
 - List any original and/or related file numbers on the cover application
- Extension of preliminary plat approval expires after one year.**

- MAJOR SUBDIVISION FINAL PLAT APPROVAL (DRB12)** **Your attendance is required.**
- Proposed Final Plat (folded to fit into an 8.5" by 14" pocket) **6 copies**
 - Signed & recorded Final Pre-Development Facilities Fee Agreement for **Residential** development only
 - Design elevations & cross sections of perimeter walls **3 copies**
 - Zone Atlas map with the entire property(ies) clearly outlined
 - Bring original Mylar of plat to meeting, ensure property owner's and City Surveyor's signatures are on the plat
 - Copy of recorded SIA
 - Landfill disclosure and EHD signature line on the Mylar if property is within a landfill buffer
 - List any original and/or related file numbers on the cover application
 - DXF file and hard copy of final plat data for AGIS is required.

- MINOR SUBDIVISION PRELIMINARY/FINAL PLAT APPROVAL (DRB16)** **Your attendance is required.**
- 5 Acres or more: Certificate of No Effect or Approval
 - Proposed Preliminary / Final Plat (folded to fit into an 8.5" by 14" pocket) **6 copies** for unadvertised meetings ensure property owner's and City Surveyor's signatures are on the plat prior to submittal
 - Signed & recorded Final Pre-Development Facilities Fee Agreement for **Residential** development only
 - Design elevations and cross sections of perimeter walls (11" by 17" maximum) **3 copies**
 - Site sketch with measurements showing structures, parking, Bldg. setbacks, adjacent rights-of-way and street improvements, if there is any existing land use (folded to fit into an 8.5" by 14" pocket) **6 copies**
 - Zone Atlas map with the entire property(ies) clearly outlined
 - Letter briefly describing, explaining, and justifying the request
 - Bring original Mylar of plat to meeting, ensure property owner's and City Surveyor's signatures are on the plat
 - Landfill disclosure and EHD signature line on the Mylar if property is within a landfill buffer
 - Fee (see schedule)
 - List any original and/or related file numbers on the cover application
 - Infrastructure list if required (**verify with DRB Engineer**)
 - DXF file and hard copy of final plat data for AGIS is required.

- AMENDMENT TO PRELIMINARY PLAT (with minor changes) (DRB03)** **Your attendance is required.**
- PLEASE NOTE: There are no clear distinctions between significant and minor changes with regard to subdivision amendments. Significant changes are those deemed by the DRB to require public notice and public hearing.
- Proposed Amended Preliminary Plat, Infrastructure List, and/or Grading Plan (folded to fit into an 8.5" by 14" pocket) **6 copies**
 - Original Preliminary Plat, Infrastructure List, and/or Grading Plan (folded to fit into an 8.5" by 14" pocket) **6 copies**
 - Zone Atlas map with the entire property(ies) clearly outlined
 - Letter briefly describing, explaining, and justifying the request
 - Bring original Mylar of plat to meeting, ensure property owner's and City Surveyor's signatures are on the plat
 - List any original and/or related file numbers on the cover application
- Amended preliminary plat approval expires after one year**

I, the applicant, acknowledge that any information required but not submitted with this application will likely result in deferral of actions.

Applicant name (print)

Applicant signature / date

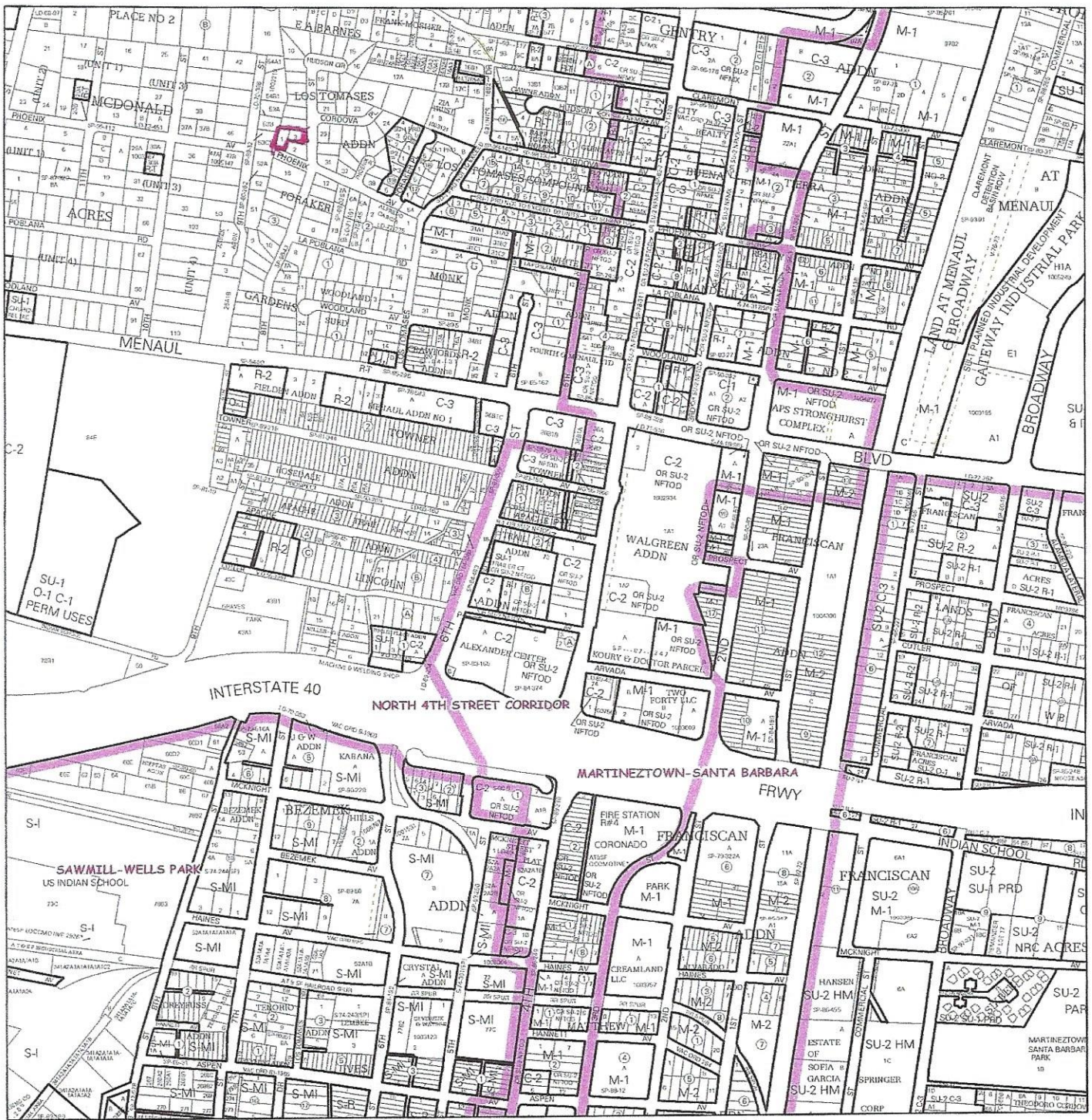


Form revised **October 2007**


- | | |
|--|--------------------------|
| <input type="checkbox"/> Checklists complete | Application case numbers |
| <input type="checkbox"/> Fees collected | _____ |
| <input type="checkbox"/> Case #s assigned | _____ |
| <input type="checkbox"/> Related #s listed | _____ |

Planner signature / date

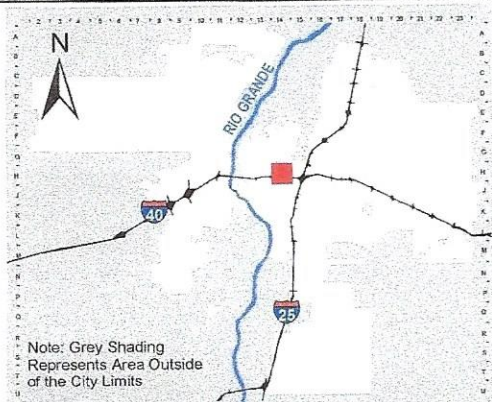
Project # _____



For more current information and details visit: <http://www.cabq.gov/gis>












Map amended through: 4/2/2012



Note: Grey Shading Represents Area Outside of the City Limits

Zone Atlas Page:
H-14-Z

Selected Symbols

 SECTOR PLANS	 Escarpment
 Design Overlay Zones	 2 Mile Airport Zone
 City Historic Zones	 Airport Noise Contours
 H-1 Buffer Zone	 Wall Overlay Zone
 Petroglyph Mon.	

0 750 1,500 Feet