
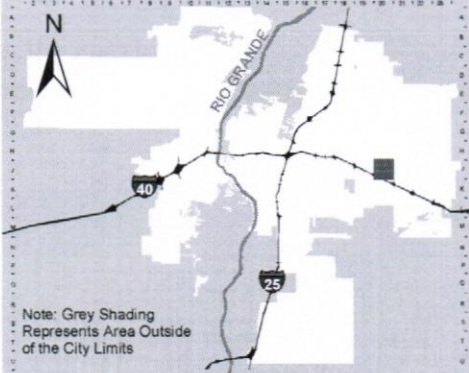


For more current information and details visit: <http://www.cabq.gov/gis>












Map amended through: 1/28/2016



Note: Grey Shading Represents Area Outside of the City Limits

Zone Atlas Page:
J-20-Z

Selected Symbols

-  SECTOR PLANS
-  Design Overlay Zones
-  City Historic Zones
-  H-1 Buffer Zone
-  Petroglyph Mon.
-  Escarpment
-  2 Mile Airport Zone
-  Airport Noise Contours
-  Wall Overlay Zone

Feet
0 750 1,500