

LOT 15
BLOCK 4
UNIT 2
VOLCANO CLIFFS
FILED 3/15/1972
VOLUME D4, FOLIO 199

LOT 14 A
107296-20-SF
0.23568 ACRES

LOT LINE TO
ELIMINATED WITH
THIS PLAT

PROPOSED 5' PRIVATE
WL EASEMENT FOR THE
BENEFIT OF LOT 14A

LOT 14
BLOCK 4
UNIT 2
VOLCANO CLIFFS

NEW LOT LINE

LOT 14 B
107296-20-SF
0.23568 ACRES

EXISTING 7' PUE
TO BE VACATED
WITH THIS PLAT

LOT 13 A
107297-19-SF
0.23577 ACRES

LOT 13
BLOCK 4
UNIT 2
VOLCANO CLIFFS

NEW LOT LINE

LOT 12
BLOCK 4
UNIT 2
VOLCANO CLIFFS
FILED 3/15/1972
VOLUME D4, FOLIO 199

CANAVIO PLACE NW

EXISTING 10' PUE

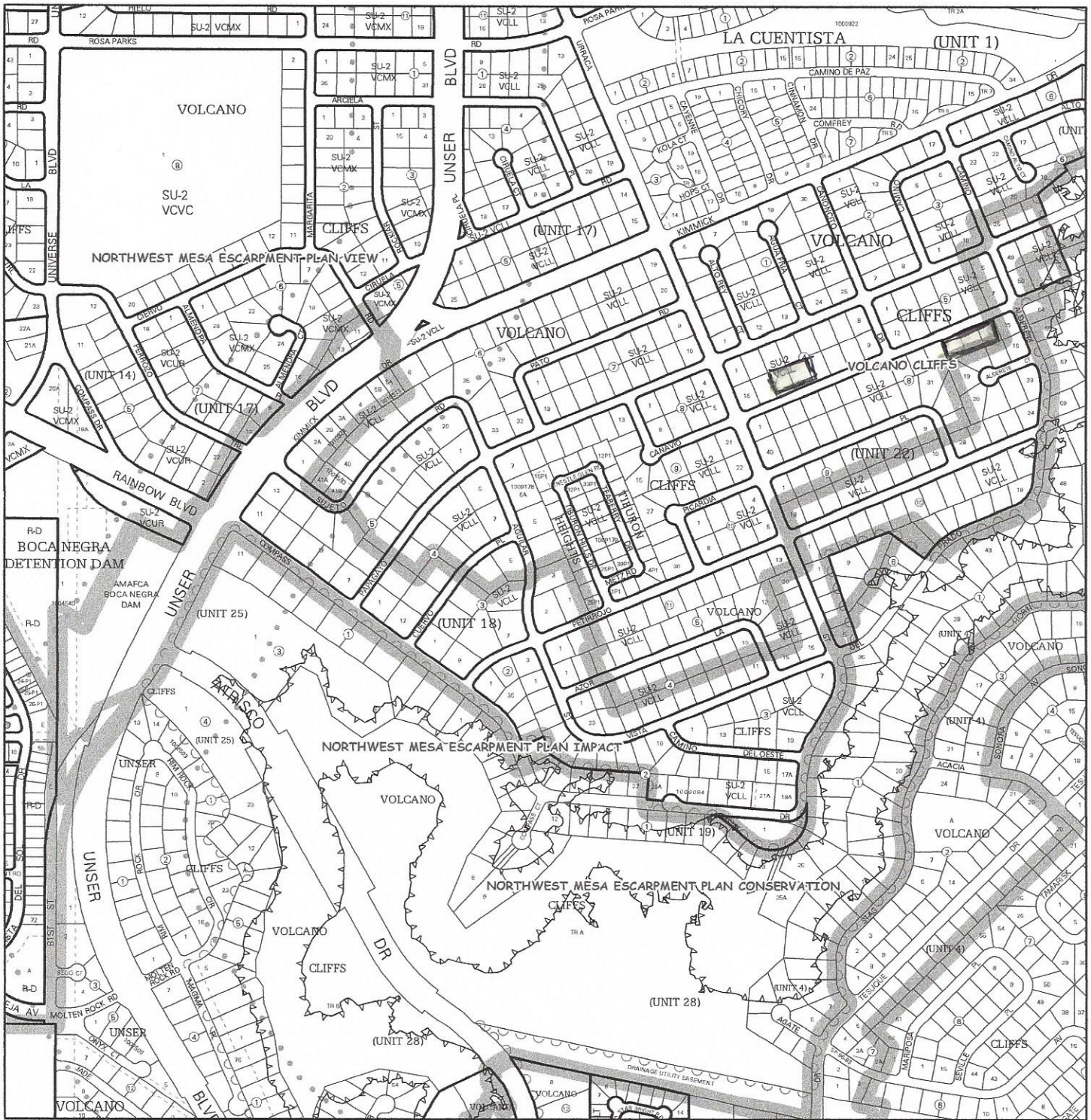
50' ROW
30' F/F
EXISTING
SAS SERVICE

EXISTING
DOUBLE-WM


EXISTING
SAS SERVICE

NEW WM

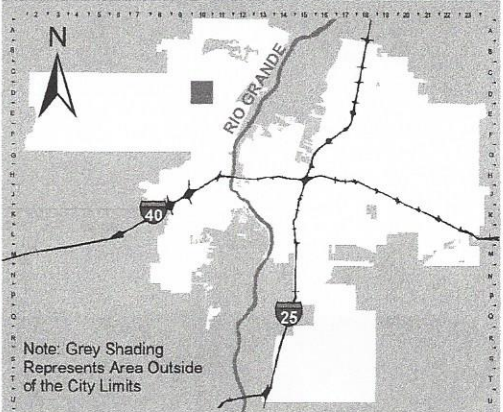
NEW
SAS SERVICE



For more current information and details visit: <http://www.cabq.gov/gis>












Map amended through: 1/28/2016

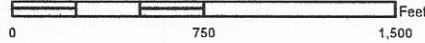


Note: Grey Shading Represents Area Outside of the City Limits

Zone Atlas Page:
D-10-Z

Selected Symbols

	SECTOR PLANS		Escarpment
	Design Overlay Zones		2 Mile Airport Zone
	City Historic Zones		Airport Noise Contours
	H-1 Buffer Zone		Wall Overlay Zone
	Petroglyph Mon.		



10/30/2017

To: Mr. Jack Cloud

I am subdividing lots

12, 13 and 14 Block 8

Unit 22 Volcano cliff into

5 lots and I am also

subdividing lots 13 and 14

Block 4 Unit 22 Volcano

cliff into 3 lots

Sincerely yours

Felise Reback

A. Lots 12, 13, 14 Block 8
Unit 22

Volcano Cliffs
to be submitted as 5 lots

B. Lots 13, 14 Block 4 Unit 22

Volcano Cliffs
to be submitted as 3 Lots