








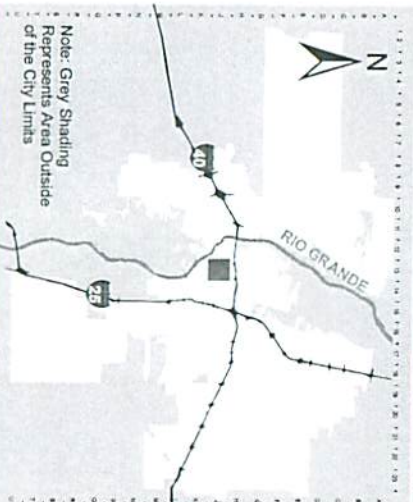


For more current information and details visit: <http://www.cabq.gov/gis>

Zone Atlas Page:
J-13-Z

Selected Symbols

-  SECTOR PLANS
-  Design Overlay Zones
-  City Historic Zones
-  H-1 Buffer Zone
-  Petroglyph Mon.
-  Escarpment
-  2 Mile Airport Zone
-  Airport Noise Contours
-  Wall Overlay Zone



Note: Grey Shading
Represents Area Outside
of the City Limits



Albuquerque Geographic Information System

Map amended through: 9/2/2014