LANDSCAPE AND GROUND COVERING

LOT AREA: 174,240 SF App.

BUILDINGS:
PHASE I — 2,800 SF @ GRADE
PHASE II—11,200
PHASE III—20,100

OPEN AREA: 49,140 SF

ALL ASPHALT PAVING, PARKING AND RODWAYS:
PHASE I — 32,065
PHASE II — 52,887
84,952 SF TOTAL
PHASE III—27,762
112,714 SF TOTAL

LANDSCAPE:	REQIRED (@ 15% OF NET LOT AREA)	PROVIDED
PHASE I	8224	22,760
PHASE II	10,093	14,400
(I & II)	18,317	37,160
PHASE III	4804	4265
(ALL PHASES)	23,121	41,425

GENERAL INFORMATION

LOT AREA: 4ACRES EXISTING VACANT LAND

PROPOSED BUILDINGS:

		REQUIRED PARKING	PROVIDED
PHASE I —	2800 SF CHURCH	1/4 SEATS=20 (1HC)	33 (2HC)
PHASE II -	2800 SF PARISH HALL (previous phase I church)	1/200 SF= 14	
	5600 SF OFFICES/DAYCARE/ CLASSROOMS/MTG ROOMS	1/200 SF= 28	
	5600 SF CHURCH	1/4 SEATS=75	
TOTALS:	14,000 SF BUILDING	117 (6 HC)	125 (8 HC)
PHASE III -	13,000 SF CLASSROOM/ OFFICES	1/200 SF= 65 (3HC)	57 (5HC)
TOTALS:	27,000 SF BUILDING	182 (9 HC)	182 (13 HC)

NOTE: PHASE II + III SHOWN FOR INFORMATIONAL PURPOSES ONLY. APPROVAL FOR CONSTRUCTION OF PHASE I ONLY.

▼ LIGHTING NOTE:

1. The location of the lighting fixture together with its cut-off angle shall be such that it does not directly shine on any public right-of-way or any other residential premises, or
2. It shall not have an off-site luminance greater than 1000 footlamberts; it shall not have an off-site luminance greater than 200 footlamberts measured from any private property in a residential zone.

CONCEPTUAL DRAINAGE DATA

PRE-DESIGN CONFERENCE FINDINGS:

1. NO EXISTING OR PROGRAMMED OUTFALL, REQUIRES A RETENTION POND TO BE DESIGNED PER NEW COUNTY ORDINANCE.
   A. 100-YR, 10-DAY STORM.
   B. TWO (2) CONSECUTIVE 100-YEAR DESIGN STORMS (6-HOURS).
2. MAY USE DETENTION POND IF HE CAN JUSTIFY DISCHARGE RATE IS NOT DAMAGING TO DOWNSTREAM PROPERTIES.
3. PRIVATE DRAINAGE MAINTENANCE POND AGREEMENT REQUIRED.
4. POND FENCING REQUIRED AND OTHER INFRASTRUCTURE PER D.P.M. REQUIRED.
5. ENGINEER'S CERTIFICATION PER D.P.M. REQUIRED.
6. POND PREFERED TO ABUT FRONT PROPERTY LINE ADJACENT TO ARENAL STREET IN CASE FUTURE IMPROVEMENTS ARE CONSTRUCTED.

(NOTE: THESE FINDINGS ARE BASED ON ENTIRE TRACT BEING ANNEXED TO CITY. OTHERWISE, ENGINEER SHOULD MEET WITH COUNTY PUBLIC WORKS FOR ADDITIONAL CRITERIA.)



SOUTH ELEVATION

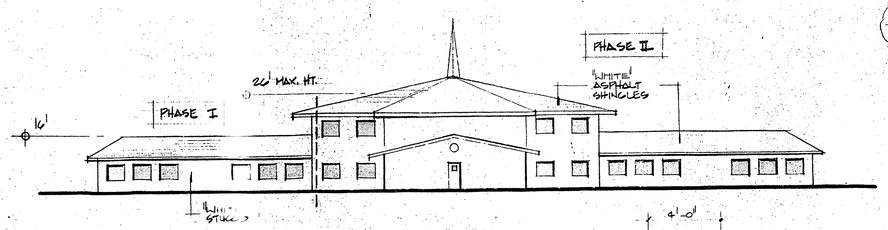

NORTH ELEVATION

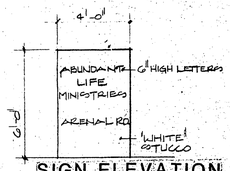

SIGN ELEVATION
SCALE: 1/4"=1'-0"



WEST ELEVATION



EAST ELEVATION

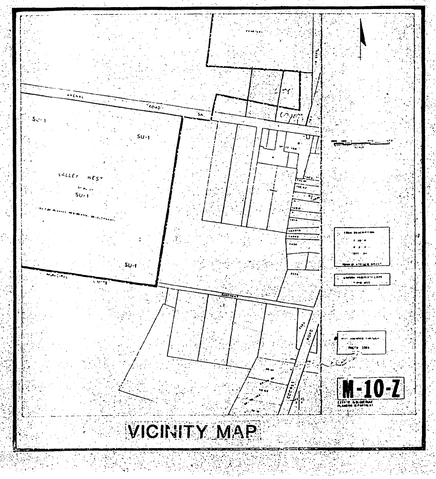

VICINITY MAP

LANDSCAPE KEY:

1. 2" CALIPER SYCAMORE
2. 2" CALIPER ARIZONA ASH
3. PIÑON
4. 5 GAL SHRUB TO BE SELECTED FROM THE FOLLOWING BY OWNER: • AUTUMN SAGE • RED BARBERRY • CHAMISA • SANTOLINA } PLANT TWO (SAME OR MIXED) FOR EACH
5. GROUND COVER - DESERT GRASS

NOTE:
IRRIGATION SYSTEM TO ALL LANDSCAPE AREAS, TO BE OPERATED & MAINTAINED BY OWNER

6. ASPHALT PAVING
7. 5' L.S. BUFFER PLANTED W/ SHRUBS - ONLY. PLANT SHRUBS ALTERNATING DECIDUOUS & EVERGREEN @ 15' MAXIMUM IN PAIRS.
8. 6 CU. YD CONTAINER
9. FIRE LANE - PAINT CURB RED

Proposed Admin Admendment for 6' wrought iron fence on property frontage

SITE PLAN

08AA10065 1007253
6'-0" high wrought iron fence.
APPROVED BY DATE 22 Apr 08

ABUNDANT LIFE MINISTRIES

REVISION DATE
10/30/90
3/15/95

STATE OF NEW MEXICO — RICHARD BENNETT — No. 1240 — REGISTERED ARCHITECT

I CERTIFY THAT THIS AREA IS ZONED SU-1 FOR CHURCH, RELATED ACTIVITIES, AND PRIVATE SCHOOL, AND THAT THIS PLAN IS CONSISTENT W/ THE SITE DEVELOPMENT APPROVED BY E.P.C. ON 4/19/90. COMMENTS OF NOTICE OF DECISION EC-90-4/29-223 HAVE BEEN MET

CITY PLANNER 12/5/90
CITY ENGINEER 12/3/90
SOLID WASTE DEPARTMENT
Parks and Recreation Department 12/3/90
Traffic Engineer, Engineering Division 10-2-90
Albuquerque Metropolitan Flood Control 12/3/90
Water Utilities Department Robert W. Kane 10-2-90

0 10 20 40 60 120

rick bennett architect
1118 Park Avenue SW
Suite 200
Albuquerque, New Mexico
87102
(505) 242-1889

DATE 9/25/90

SHEET NUMBER A-1