

ADMINISTRATIVE AMENDMENT

FILE #: _____ PROJECT #: _____

APPROVED BY

DATE



IMAGE SOURCE: GOOGLE EARTH
IMAGE DATE: 09/12/2019

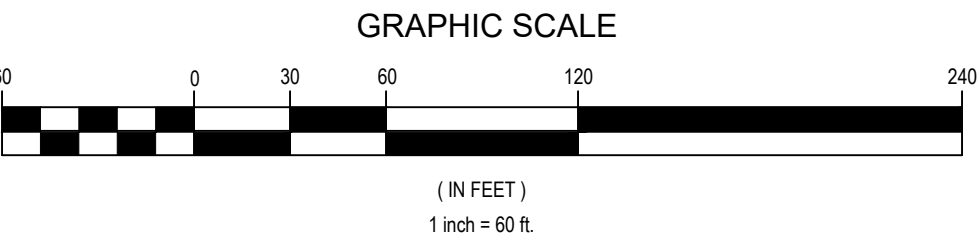

SITE AND DEMOLITION LEGEND

REFERENCE DETAIL SHEET

- (A) EXISTING PEDESTRIAN CROSSING SIGN TO BE REMOVED.
- (B) EXISTING STOP SIGN TO BE REMOVED.
- (C) EXISTING SIGN POST, BASE, AND BOLLARD BASE (WHERE APPLICABLE) TO BE REMOVED.
- (D) EXISTING SIGN POST AND BASE TO REMAIN. BOLLARD (WHERE APPLICABLE) TO BE RE-PAINTED.
- (E) EXISTING CROSSWALK STRIPING TO BE REMOVED.
- (F) EXISTING YIELD PAVEMENT MARKING TO BE REMOVED.
- (G) EXISTING CENTERLINE STRIPING TO BE REMOVED.
- (H) EXISTING CENTERLINE STRIPING TO REMAIN AND BE RE-PAINTED.
- (I) EXISTING SOLID DOUBLE YELLOW STRIPING TO BE REMOVED.
- (J) EXISTING STOP SIGN TO REMAIN.
- (K) EXISTING PEDESTRIAN CROSSING SIGN TO REMAIN.
- (L) EXISTING STOP BAR AND STOP TEXT PAVEMENT MARKING TO BE REMOVED.
- (M) EXISTING ARROW PAVEMENT MARKINGS TO BE REMOVED.
- (N) EXISTING FIRE LANE STRIPING TO REMAIN AND BE RE-PAINTED.
- (O) EXISTING STOP SIGN TO BE RAISED TO MATCH CURRENT DETAILS/GUIDELINES.
- (P) NEW "STOP HERE FOR PEDESTRIANS" (R1-5B) SIGN.
- (Q) NEW 30"x30" STOP SIGN.
- (R) NEW 36"x36" STOP SIGN.
- (S) NEW SIGN MOUNTING AND BASE WITH BOLLARD.
- (T) NEW STOP TEXT AND STOP BAR PAVEMENT MARKINGS.
- (U) NEW 4" WIDE PAINTED YELLOW STRIPES AT 45° @ 2'-0" O.C.
- (V) NEW CROSSWALK MARKINGS - 6" WIDE PAINTED WHITE STRIPING PARALLEL TO DIRECTION OF TRAFFIC AT 2'-0" O.C. AND (1)-8" WHITE STRIPE PERPENDICULAR ON BOTH ENDS UNLESS NOTED OTHERWISE. ENTIRE CROSSWALK SHALL BE RE-STRIPED.
- (W) LIMITS OF SEAL COAT. APPLY SEAL COAT OVER WHERE STRIPING AND PAVEMENT MARKINGS WERE REMOVED AND WHERE NEW STRIPING AND PAVEMENT MARKINGS WILL BE APPLIED. APPLY NEW STRIPING AND PAVEMENT MARKINGS OVER SEAL COAT.
- (X) NEW 4" WIDE PAINTED YELLOW STRIPES - 6" LONG WITH 18" GAPS.
- (Y) NEW OPEN ARROW PAVEMENT MARKINGS.
- (Z) NEW SOLID ARROW PAVEMENT MARKINGS.
- (AA) NEW 4" WIDE DOUBLE SOLID YELLOW STRIPE.
- (AB) NEW SIGN MOUNTING AND BASE WITH BREAK AWAY POST.
- (AC) NEW SIGN MOUNTING AND BASE WITH DOUBLE BREAK AWAY POSTS.
- (AD) NEW FIRE LANE STRIPING.
- (AE) EXISTING PAVEMENT MARKINGS/STRIPING TO BE INSPECTED AND REVISED/REFRESHED TO MATCH CURRENT DETAILS/GUIDELINES.
- (AF) EXISTING VISIBILITY CONFLICT WITH SIGNAGE. CONTRACTOR SHALL TRIM LANDSCAPING AS REQUIRED TO CREATE UNOBSTRUCTED VIEW OF SIGNAGE.
- (AG) NEW "ONCOMING TRAFFIC DOES NOT STOP" PLAQUE.
- (AH) NEW "TRAFFIC FROM LEFT DOES NOT STOP" PLAQUE.
- (AI) NEW "TRAFFIC FROM RIGHT DOES NOT STOP" PLAQUE.
- (AJ) NEW "CROSS TRAFFIC DOES NOT STOP" PLAQUE.
- (AK) EXISTING "POCK-UP" PAVEMENT MARKINGS TO BE REMOVED.
- (AL) EXISTING ISLAND STRIPING TO BE REMOVED.
- (AM) NEW OGP CROSSWALK MARKINGS.
- (AN) NEW CHANNELIZATION AT OGP DOOR. SEE DETAIL.
- (AO) NEW 8" SOLID WHITE LINE AT CONCRETE EDGE.
- (AP) NEW "ONLY" PAVEMENT MARKINGS.
- (AQ) EXISTING STOP SIGN TO BE SALVAGED FOR RE-USE.
- (AR) NEW "CROSS TRAFFIC DOES NOT STOP" PLAQUE.
- (AS) RE-STRIPING EXISTING ROW CROSSWALK STRIPING TO MEET CURRENT DETAILS/GUIDELINES.
- (AT) NEW "STOP HERE FOR PEDESTRIAN (R1-5B) SIGN TO BE ROTATED TO FACE ONCOMING TRAFFIC ALONG BFR.
- (AU) EXISTING YELLOW STRIPE TO BE REMOVED.
- (AV) EXISTING FIRE LANE STRIPING TO BE REMOVED.


NOTES TO CONTRACTOR

- BFR (BUILDING FRONTAGE ROAD)
OGR (OUTER CIRCULATION ROAD)
- CONTRACTOR SHALL INSTALL 'NEW' STOP BARS, SIGNS, AND TEXT TO MATCH CURRENT DETAILS AT THE LOCATIONS SHOWN ON THESE PLANS.
- ALL SIGNS LOCATED ON THE BUILDING SIDE OF THE BFR SHALL BE INSTALLED ON A SINGLE POST.




STOP SIGNS AND MARKINGS PLAN


REVISIONS	BY



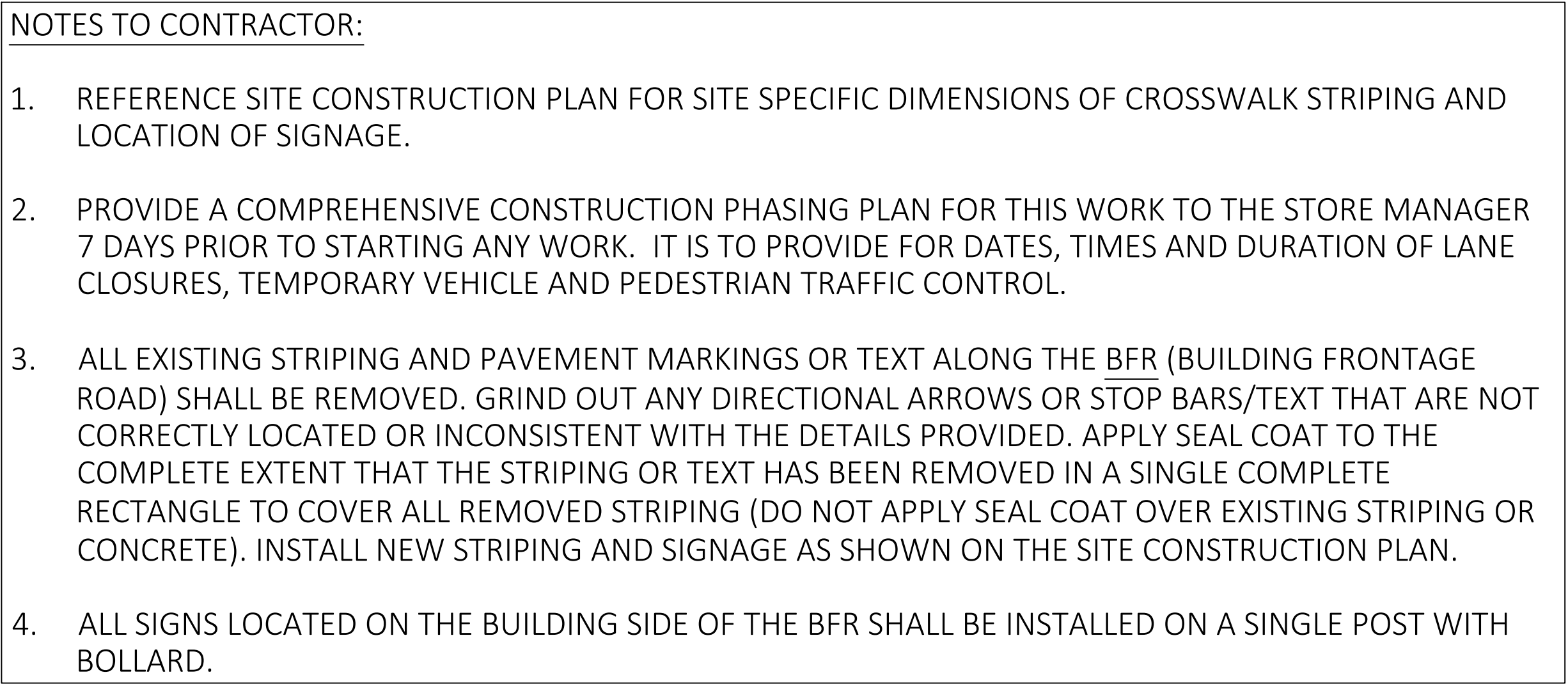
Galloway
6102 S. Willow Drive, Suite 300
Bentonville, AR 72716
501.770.8884
gallowayus.com



SUPERCENTER #05491-245
2266 WYOMING BOULEVARD NE
ALBUQUERQUE (EC), BERNALILLO COUNTY, NM
WAL-MART STORES, INC.
BENTONVILLE, AR



DRAWN DJS
CHECKED BOA
DATE 05/05/2021
SCALE VARIES
JOB No. SGAD5491
SHEET SSM-1



REFERENCE DETAIL SHEET

- # DEMOLITION AND SITE CONSTRUCTION PLAN


SECP-2

[illegible]

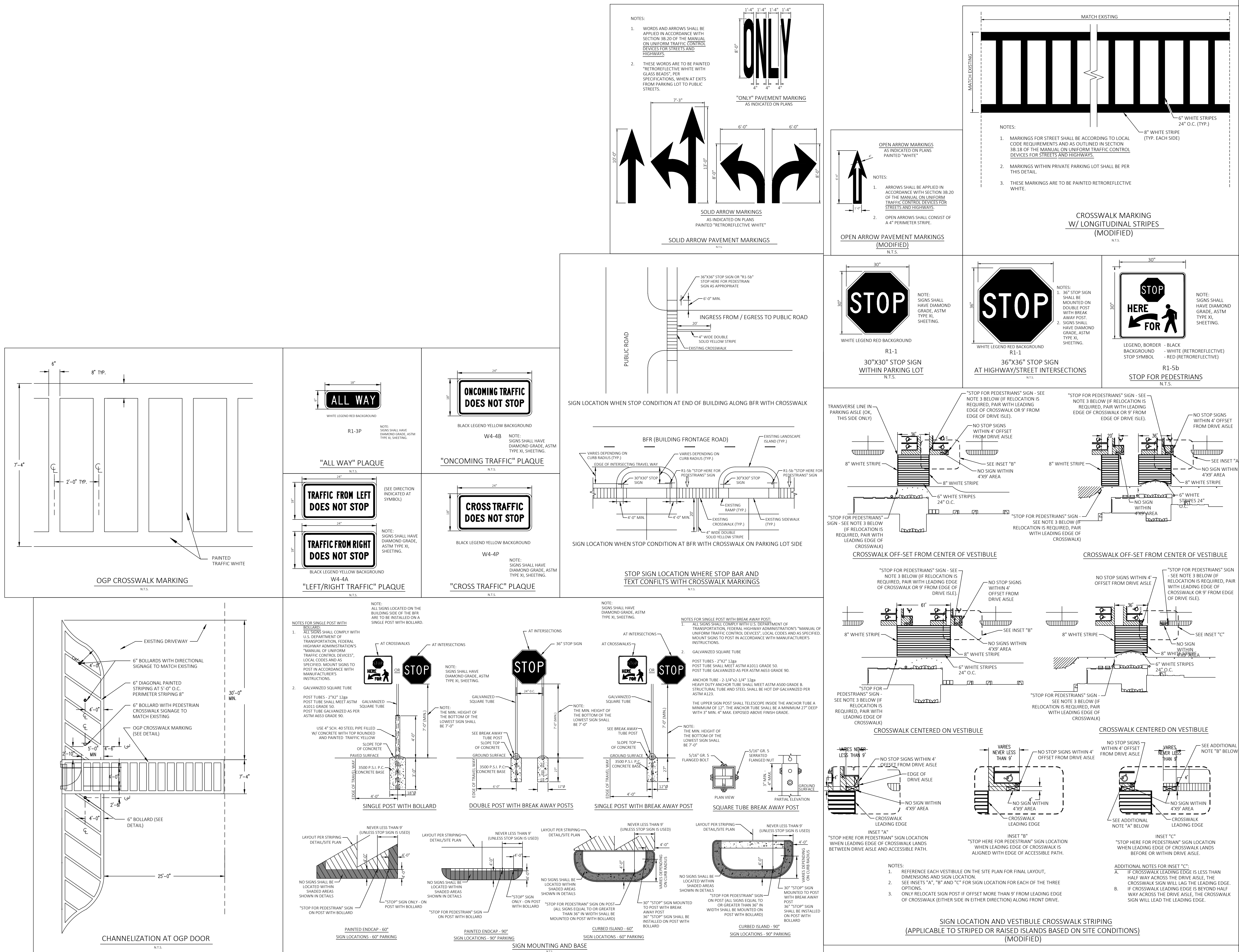
Galloway
6162 S. Milow Drive, Suite 320
Greenwood Village, CO 80111
303.770.8884
GallowayUS.com



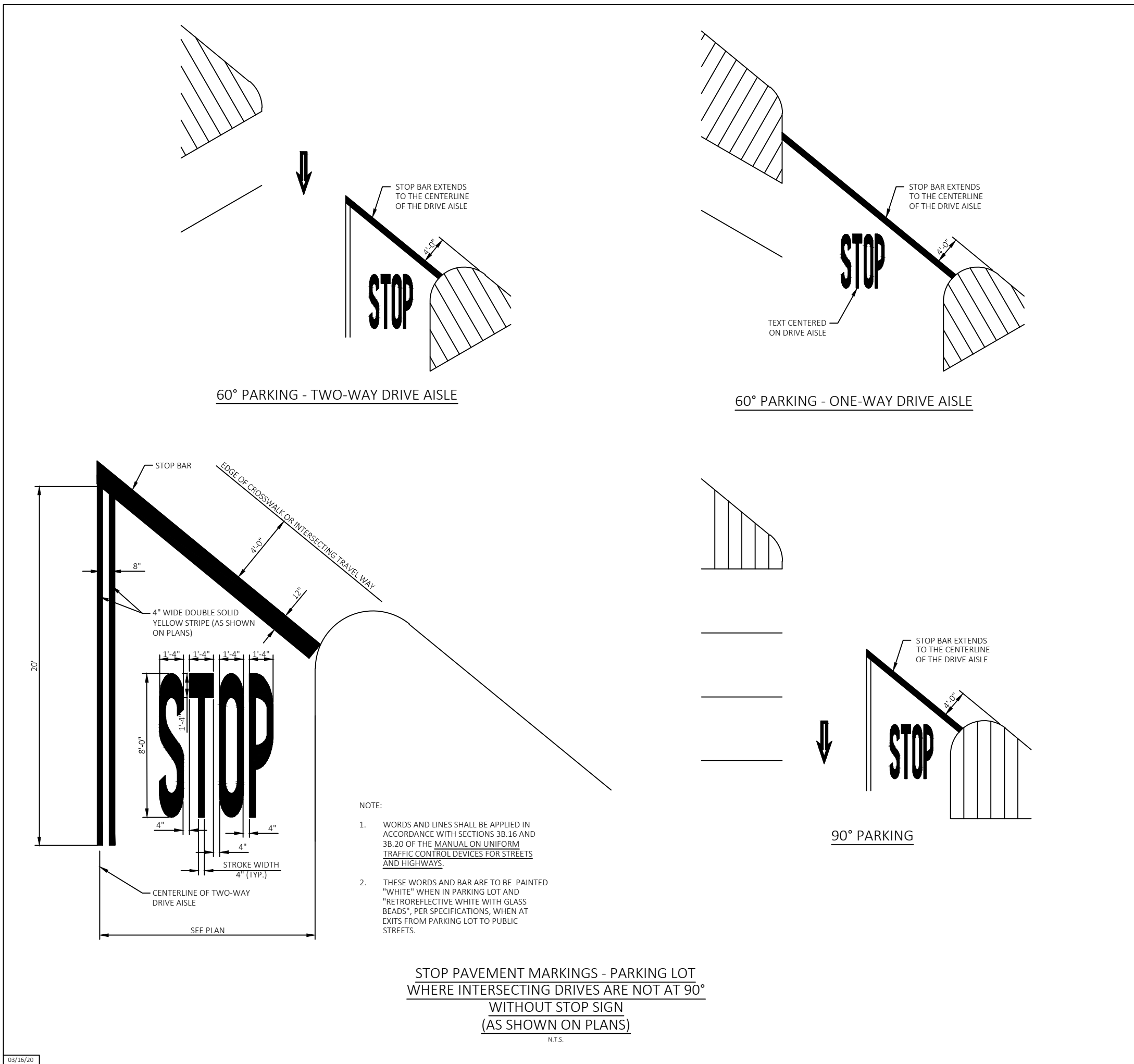
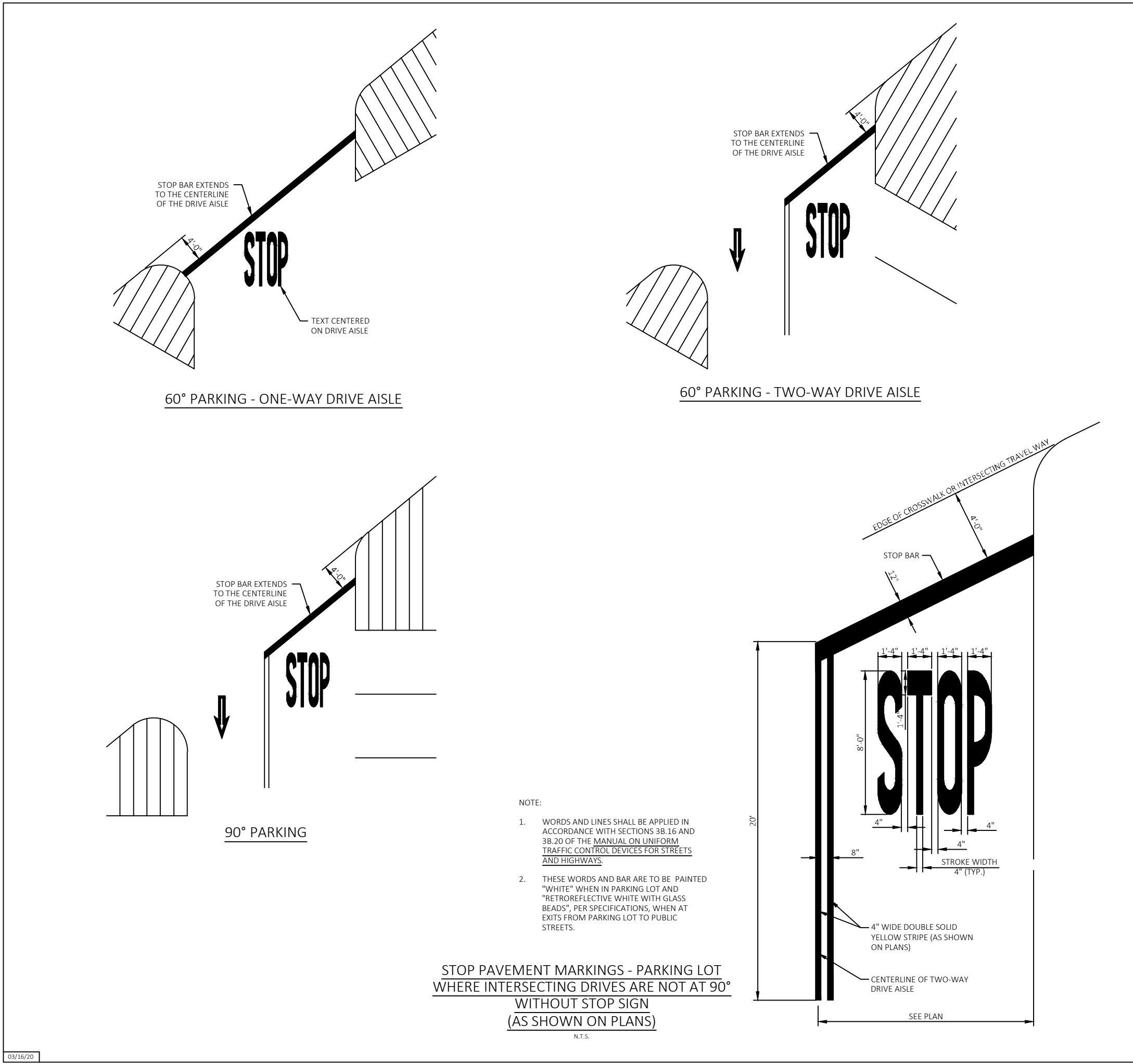
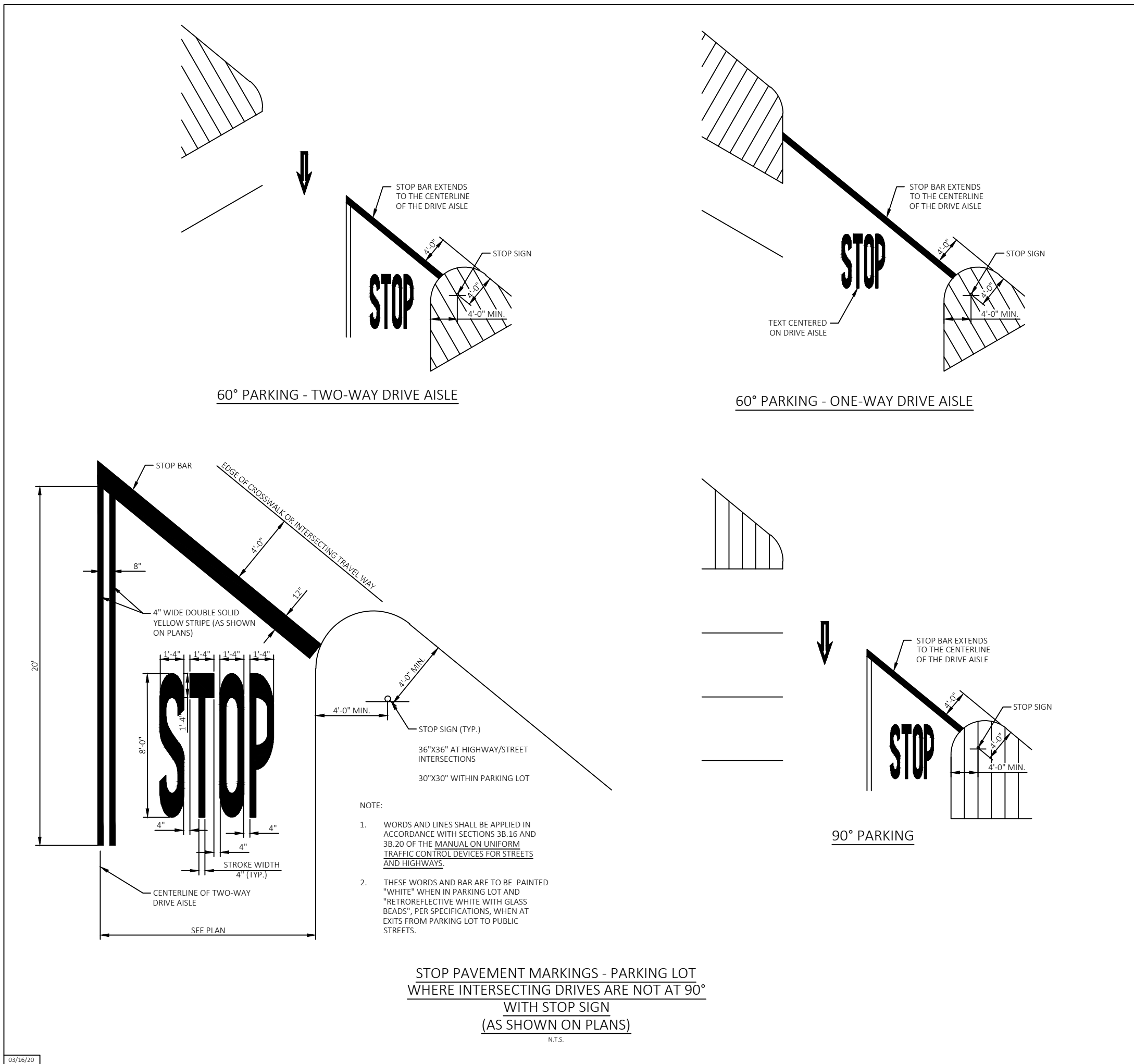
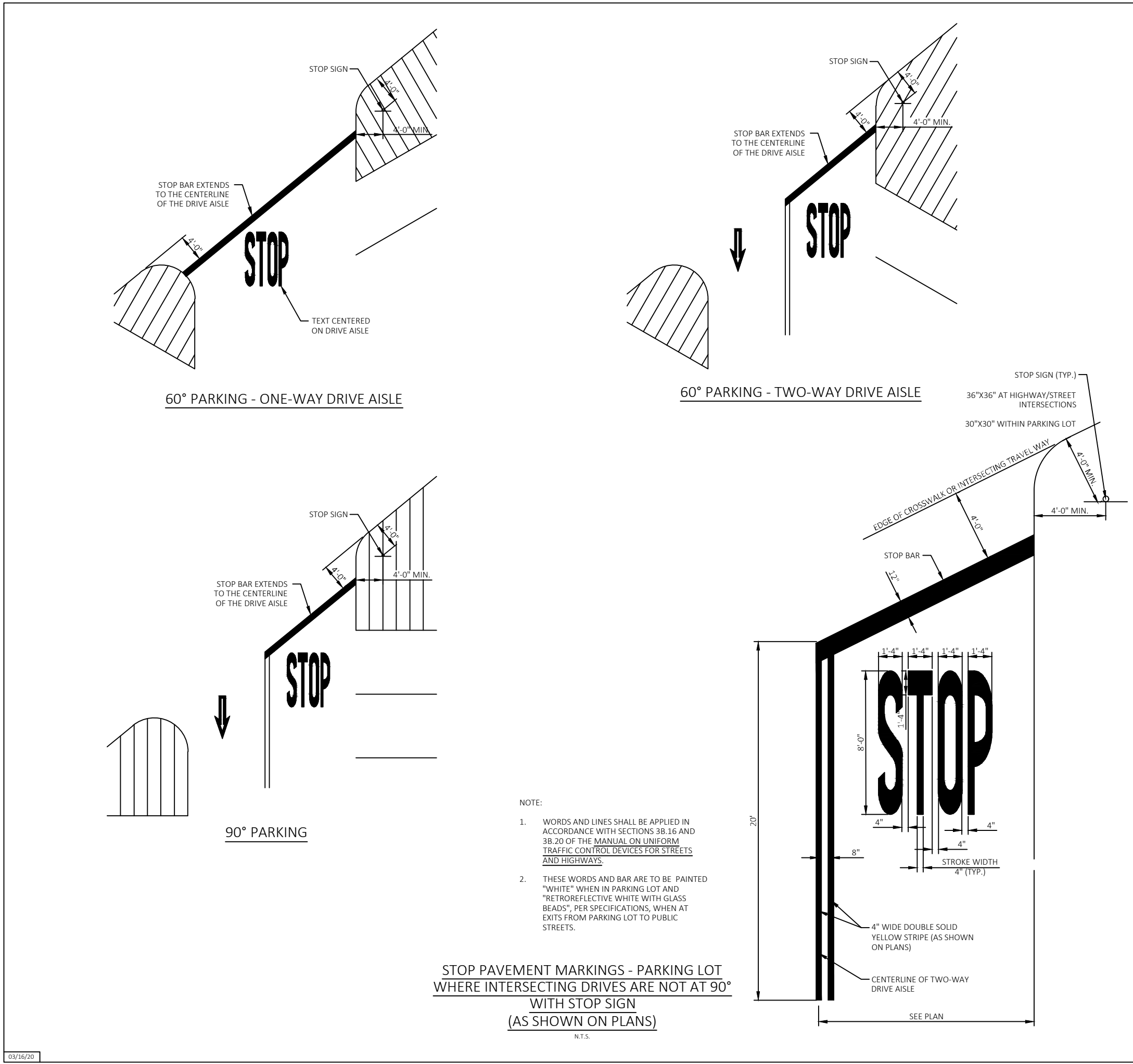
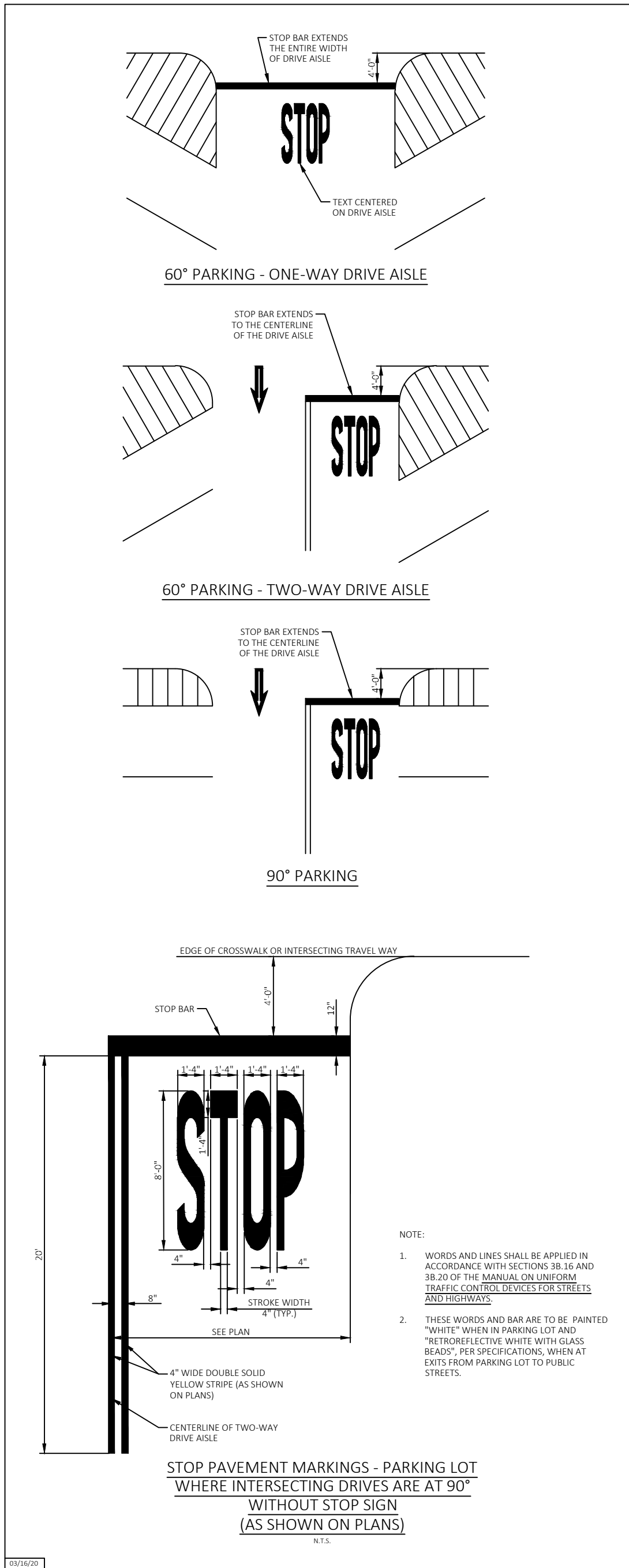
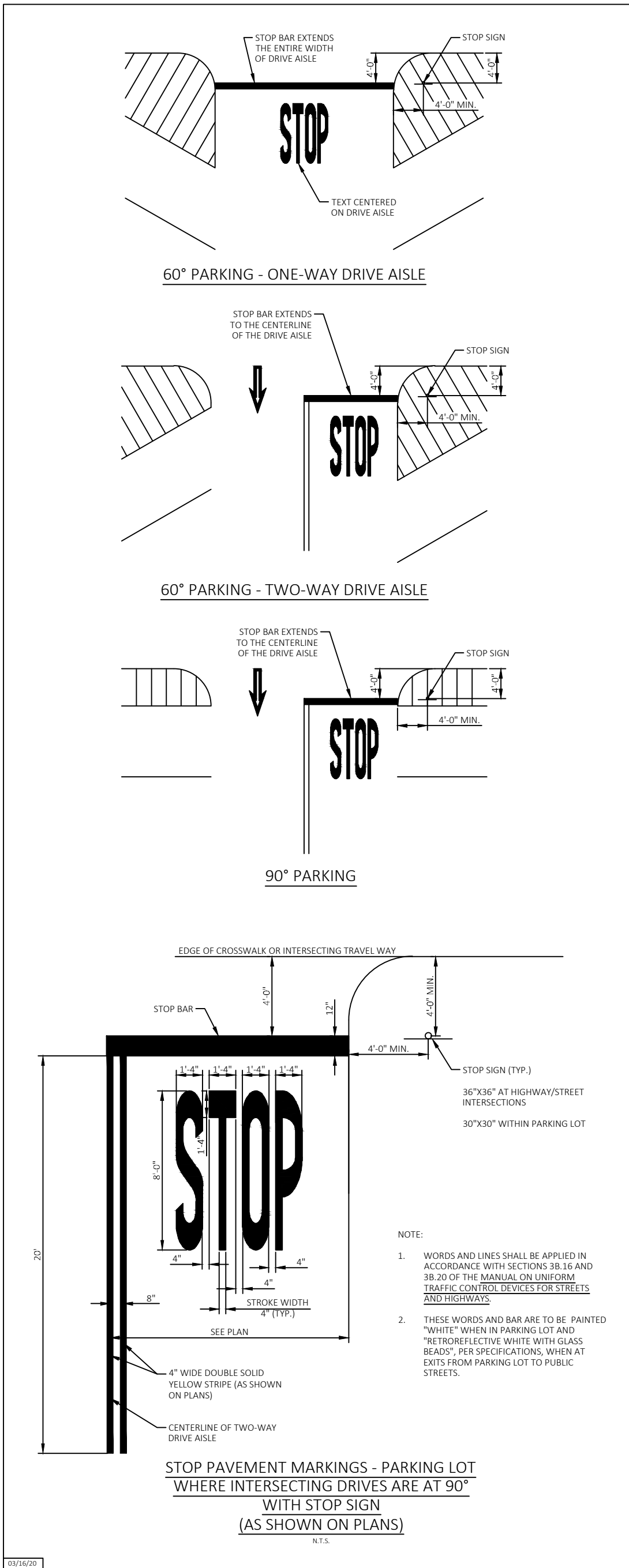
SUPERCENTER #05491 - 245
22266 WYOMING BOULEVARD NE
ALBUQUERQUE (EC), BERNALILLO COUNTY, NM
WWAL-MART STORES, INC.
BENTONVILLE, AR



DRAWN
DJS
CHECKED
BDA
DATE
05/05/2021
SCALE
VARIES
JOB No.
SGA05491
SHEET
SECP/ SSM DETAILS




SECP AND STOP SIGNS AND MARKINGS DETAIL SHEET




SECP AND STOP SIGNS AND MARKINGS DETAIL SHEET

REVISIONS	BY




Galloway
6162 S. Willow Drive, Suite 320
Albuquerque, NM 87111
505.770.8884
GallowayUS.com



BRANDON ALLEY
25037
PROFESSIONAL ENGINEER
05/04/2021

SUPERCENTER #05491 -245
2266 WYOMING BOULEVARD NE
ALBUQUERQUE (EC), BERNALILLO COUNTY, NM
WAL-MART STORES, INC.
BENTONVILLE, AR



DRAWN	DJS
CHECKED	BOA
DATE	05/05/2021
SCALE	VARIES
JOB No.	SGA05491
SHEET	SECP/SSM DETAILS

SITE DEMOLITION SPECIFICATION

PART 1 - GENERAL

1.1 SUMMARY

- A. Section Includes:
- Demolition of structures, paving, and utilities.
 - Patching and filling voids created as a result of removals or demolition.

1.2 REGULATORY REQUIREMENTS

- A. Compliance with all laws, including Safety Laws, Environmental Laws, Stormwater Laws and Worker Verification Laws as well as requirements found within the Contract Documents and these Specifications, that pertain to Safety Compliance, Environmental Compliance, Stormwater Compliance and Worker Verification Compliance. Obtain required permits and licenses from appropriate authorities. Pay associated fees including disposal charges.
- B. Notify affected utility companies before starting work and comply with their requirements.
- C. Do not close or obstruct public or private roadways, sidewalks, or fire hydrants without appropriate permits or written authorization.
- D. If hazardous, contaminated materials or other environmental related conditions are discovered, stop work immediately and notify the Wal-Mart Construction Manager for action to be taken. Do not resume work until specifically authorized by the Construction Manager.

1.3 PROJECT CONDITIONS

- A. Conditions existing at time of inspection for bidding purposes will be maintained by Owner as reasonably practical.
- B. Unless otherwise indicated in Contract Documents or specified by the Owner, items of salvageable value to Contractor shall be removed from site and structures. Storage or sale of removed items on site will not be permitted and shall not interfere with other work specified.

PART 2 - PRODUCTS

2.1 FILL MATERIALS

- A. Fill material shall be aggregate fill materials consisting of stone, gravel, or sand free from debris, trash, frozen materials, roots, and other organic matter.

2.2 CONCRETE

- A. Mix concrete and deliver in accordance with ASTM C 94.
- B. Design mix to produce normal weight concrete consisting of Portland cement, aggregate, water reducing admixture, air entraining admixture, and water to produce following:
- Compressive Strength: 3,500 psi, minimum at 28 days, unless otherwise indicated on the Drawings.
 - Slump Range: 1 to 3-inches at time of placement
 - Air Entrainment: 5 to 8 percent

PART 3 - EXECUTION

3.1 PREPARATION

- A. Provide, erect, and maintain erosion control devices, temporary barriers, and security devices at locations indicated on Construction Drawings. Provide a comprehensive construction phasing plan for this work to the store manager 7 days prior to starting any work. It is to provide for dates, times and duration of lane closures, temporary vehicle and pedestrian traffic control.
- B. Protect existing landscaping materials, appurtenances, and structures, which are not to be demolished. Repair damage to existing items to remain caused by demolition operations.
- C. Prevent movement or settlement of adjacent structures. Provide bracing and shoring as necessary.
- D. Mark location of utilities. Protect and maintain in safe and operable condition utilities that are to remain. Prevent interruption of existing utility service to occupied or used facilities, except when authorized in writing by authorities having jurisdiction. Provide temporary services during interruptions to existing utilities as acceptable to governing authorities and Owner.
- E. For work on operating Walmart sites, prior to any underground excavation, contractor is expected to obtain current and representative underground utility plans from Walmart for private utilities that are not located by others. This is specifically intended to provide approximate locations for Walmart private utilities including water, sewer, electrical, telephone and data services.
- F. Notify adjacent property owners of work that may affect their property, potential noise, utility outages, or other disruptions. Obtain written permission from adjacent property owners when demolition equipment will traverse, infringe upon, or limit access to their property. Coordinate notice with Owner.

3.2 GENERAL DEMOLITION REQUIREMENTS

- A. Conduct demolition to minimize interference with adjacent structures or pavements to remain.
- B. Cease operations immediately if adjacent structures appear to be in danger. Notify authority having jurisdiction. Do not resume operations until directed by authority.
- C. Conduct operations with minimum of interference to public or private access. Maintain ingress and egress at all times other than in specific areas where work is in progress.
- D. Sprinkle work with water to minimize dust. Provide hoses and water connections for this purpose.
- E. Comply with governing regulations pertaining to environmental protection.
- F. Clean adjacent structures and improvements of dust, dirt, and debris caused by demolition operations. Return adjacent areas to condition existing prior to start of work.

3.3 DEMOLITION

- A. Demolish site improvements designated to be removed as shown on the drawings. Site improvements shall include but not be limited to structures, foundations, pavements, curbs and gutters, drainage structures, utilities, signage or landscaping.
- B. Disconnect and cap or remove utilities to be abandoned as shown on the drawings.
- C. Fill or remove piping and appurtenances as shown.
- D. Demolish concrete and masonry in small sections. Break up concrete slabs on grade that are 2-feet or more below proposed subgrade to permit moisture drainage. Remove slabs-on-grade and below grade construction within 2-feet of proposed subgrade.

3.4 PATCHING

- A. Where improvements are removed from paved areas, pavements shall be sawcut in straight lines at the perimeter and patched. Damaged pavement adjacent to removed improvements shall also be removed and patched.
- B. Pavement patches shall be paved with minimum 6" concrete, broom finished and flush with adjacent grades.

3.5 FILLING VOIDS

- A. Completely fill below grade areas and voids resulting from demolition or removal of structures, etc., using aggregate fill materials consisting of stone, gravel, or sand free from debris, trash, frozen materials, roots, and other organic matter.
- B. Areas to be filled shall be free of standing water, frost, frozen or unsuitable material, trash, and debris prior to fill placement.
- C. Place fill materials in lifts not to exceed 6 inches loose measure and compacted to 95 percent of maximum laboratory density per ASTM D698 with moisture content of not less than 1 percent below and not more than 3 percent above optimum moisture content.
- D. Grade surface to match adjacent grades and to provide flow of surface drainage after fill placement and compaction.

3.6 DISPOSAL OF DEMOLISHED MATERIALS

- A. Remove from site debris, rubbish, and other materials resulting from demolition operations. Leave areas of work in clean condition.
- B. No burning of any material, debris, or trash on site or off site will be allowed.
- C. Transport materials removed from demolished structures with appropriate vehicles and dispose off-site to areas that are approved for disposal by governing authorities and appropriate property owners.

END OF SECTION

PAVEMENT MARKINGS SPECIFICATION

PART 1 - GENERAL

1.1 SUMMARY

- A. Section Includes:
- Painting and marking of pavements, curbs, and guard posts (bollards)..

1.2 REFERENCES

- A. The publications listed below form a part of this specification to the extent referenced. Publications are referenced within the text by the basic designation only.
- B. American Association of State Highway and Transportation (AASHTO):
- AASHTO M247 - Glass Beads Used in Traffic Paints
 - AASHTO M248 - Ready-Mixed White and Yellow Traffic Paints
- C. Master Painter's Institute (MPI):
- MPI 32 - Traffic Marking Paint, Solvent Based.
 - MPI 97 - Traffic Marking Paint, Latex.
- D. ASTM International (ASTM):
- ASTM D4414 - Standard Practice for Measurement of Wet Film Thickness by Notched Gauges.
- E. Federal Specifications (FS):
- FS A-A-2886 - Paint, Traffic, Solvent Based (supersedes FS TT-P-85 and FS TT-P-115, Type I)
 - FS TT-B-1325 - Beads (Glass Spheres) Retro-Reflective
 - FS TT-P-1952 - Paint, Traffic And Airfield Marking, Waterborne

1.3 PROJECT CONDITIONS

- A. Maintain access for vehicular and pedestrian traffic as required for other construction activities. Utilize flagmen, barricades, warning signs, and warning lights as required.

PART 2 - PRODUCTS

2.1 MATERIALS

- A. Paint shall be waterborne or solvent borne, colors as shown or specified herein. Pavement marking paints shall comply with applicable state and local laws enacted to ensure compliance with Federal Clean Air Standards. Paint materials shall conform to the restrictions of the local Air Pollution Control District.
- B. Waterborne Paint: Paints shall conform to FS TT-P-1952 and have MPI 97 approval.
- C. Solvent Borne Paint: Paint shall conform to FS A-A-2886 or AASHTO M248 and have MPI 32 approval. Paint shall be non bleeding, quick drying, and alkyl petroleum base paint suitable for traffic bearing surface and be mixed in accordance with manufacturer's instructions before application for colors White, Yellow, Blue, and Red.
- D. Glass Beads: AASHTO M 247, Type 1 or FS TT-B-1325, Type 1, Gradation A.

PART 3 - EXECUTION

3.1 EXAMINATION

- A. Examine the work area and correct conditions detrimental to timely and proper completion of the work. Do not proceed until unsatisfactory conditions are corrected.

3.2 PREPARATION

- A. Sweep and clean surface to eliminate loose material and dust.
- B. Where existing pavement markings are indicated on Construction Drawings to be removed or would interfere with adhesion of new paint, a motorized abrasive device or soda blasting shall be used to remove the markings. Equipment employed shall not damage existing paving or create surfaces hazardous to vehicle or pedestrian traffic.

3.3 CLEANING EXISTING PAVEMENT MARKINGS

- A. Remove existing pavement markings which are in good condition but interfere or conflict with the newly applied marking patterns and as noted on plans. Deteriorated or obscured markings that are not misleading or confusing or do not interfere with the adhesion of the new marking material do not require removal. Conduct grinding, soda blasting or other operations in such a manner that the finished pavement surface is not damaged or left in a pattern that is misleading or confusing. Use dust collection system when removing existing pavement markings. Comply with the requirements of Section 01351 Regulatory Compliance Supplement for management and disposal of hazardous wastes.

3.4 APPLICATION

- A. Apply two coats of same color of paint as specified below, at manufacturer's recommended rate, without addition of thinner, with maximum of 100 square feet per gallon or as required to provide a minimum wet film thickness of 15 mils and dry film thickness of 7 ½ mils per coat. Paint shall be applied for a total dry film thickness of 15 mils. Apply with mechanical equipment to produce uniform straight edges. At sidewalk curbs and crosswalks, use straightedge to ensure uniform, clean, and straight stripe.
- B. Install pavement markings according to manufacturer's recommended procedures for the specified material.
- C. Following items shall be painted with colors noted below:
- Pedestrian Crosswalks: White
 - Exterior Sidewalk Curbs and Guard posts: Yellow
 - Exterior Light Pole Bases: Yellow (unless otherwise noted on Construction Detail).
 - Fire Lanes: Red or per local code.
 - Lane Striping where separating traffic moving in opposite directions: Yellow.
 - Lane Striping where separating traffic moving in the same direction: White.
 - ADA Symbols: Blue or per local code.
 - ADA parking space markings as shown on the drawings.
 - Parking Stall Striping: Yellow, unless otherwise noted on Construction Drawings.
 - Associate Parking Area: White, unless otherwise noted on Construction Drawings.
- D. Apply glass beads at pedestrian crosswalk striping and at lane striping and arrows at driveways connecting to public streets. Broadcast glass beads uniformly into wet markings at a rate of 6 lb/gal.

3.5 FIELD QUALITY CONTROL

- A. Field quality control shall be the responsibility of the Contractor. Field quality control testing and inspection shall be at the discretion of the Contractor as necessary to assure compliance with Contract requirements.

3.6 CLEANING

- A. Waste materials shall be removed at the end of each workday. Upon completion of the work, all containers and debris shall be removed from the site. Paint spots upon adjacent surfaces shall be carefully removed by approved procedures that will not damage the surfaces and the entire job left clean and acceptable.

END OF SECTION

TRAFFIC SIGNS AND SIGNALS SPECIFICATION

PART 1 - GENERAL

1.1 SUMMARY

- A. Section Includes:
- Traffic control signs.
- B. Related Requirements:
- Section 09900 - Painting. Painting for painted posts where shown on the Drawings.

1.2 REFERENCES

- A. The publications listed below form a part of this specification to the extent referenced. Publications are referenced within the text by the basic designation only.
- B. ASTM International (ASTM):
- ASTM A53 - Pipe, Steel, Black and Hot Dipped, Zinc Coated Welded and Seamless.
 - ASTM C94 - Ready Mix Concrete
 - ASTM D4956 - Retroreflective Sheeting for Traffic Control.
- C. US Department of Transportation, Federal Highway Administration:
- Manual on Uniform Traffic Control Devices (MUTCD).

PART 2 - PRODUCTS

2.1 SIGNS

- A. Conform to US Department of Transportation MUTCD. Sign classification, type, size, and color shall be as shown on the drawings
- B. Retroreflectivity: Microprismatic type, diamond grade reflective sheeting conforming to ASTM D 4956, Type XI.

2.2 POSTS

- A. Square Post: Square tubular steel sign post, galvanized, 12 ga, perforated full-length with 7/16 inch holes on four sides. Post size shall be as shown on the Drawings.
- B. Steel Pipe: ASTM A 53, Type E (electric-resistance welded) or Type S (seamless), Grade B, Schedule 40, size as shown on the Drawings.

2.3 CONCRETE

- A. Mix concrete and deliver in accordance with ASTM C 94.
- B. Design mix to produce normal weight concrete consisting of Portland cement, aggregate, water reducing admixture, air entraining admixture, and water to produce following:
- Compressive Strength: 3,500 psi, minimum at 28 days, unless otherwise indicated on the Drawings.
 - Slump Range: 1 to 3-inches at time of placement
 - Air Entrainment: 5 to 8 percent

PART 3 - EXECUTION

3.1 PREPARATION

- A. Field verify underground utilities prior to sign installation. Primary utilities of concern of shallow depths are lawn sprinkler systems, electric, telephone, fiber optic, cable and gas.

3.2 INSTALLATION

- A. Install signs as shown on the Drawings and in accordance with MUTCD and manufacturer's instructions.
- B. Install signs of the type and at locations shown on the Drawings.
- C. Install posts of the type as shown on the drawing.
- D. Where shown as painted, field paint steel pipe posts in accordance with Section 09900.

END OF SECTION

SEAL COAT SHALL BE APPLIED WHERE EXISTING MARKINGS ARE REMOVED.

SMALL PROJECT SEAL COAT SPECIFICATION:

IN GENERAL:


- CRACK FILLING AND OIL SPOT TREATMENTS ARE NOT REQUIRED PRIOR TO SEAL COAT. OTHER THAN THESE EXCEPTIONS, PREPARE AND CLEAN AREA TO BE SEAL COATED CONSISTENT WITH MANUFACTURER'S INSTRUCTIONS AND SPECIFICATION.

APPROVED MATERIALS:

- STAR PRODUCTS
 - MICRO-PAVE PRO-BLEND WITH ADDED SAND
 - SINGLE COAT
- SEAL MASTER
 - POLYMER MODIFIED MASTERSEAL WITH ADDED SAND
 - SINGLE COAT
- GEM SEAL BLACK DIAMOND XL
 - WITH ADDED SAND
 - SINGLE COAT

MATERIALS IDENTIFIED IN SPECIFICATION SECTION 02787 CAN BE USED. COAL TAR BASED SEAL COAT MATERIALS IN ANY FORM ARE PROHIBITED.

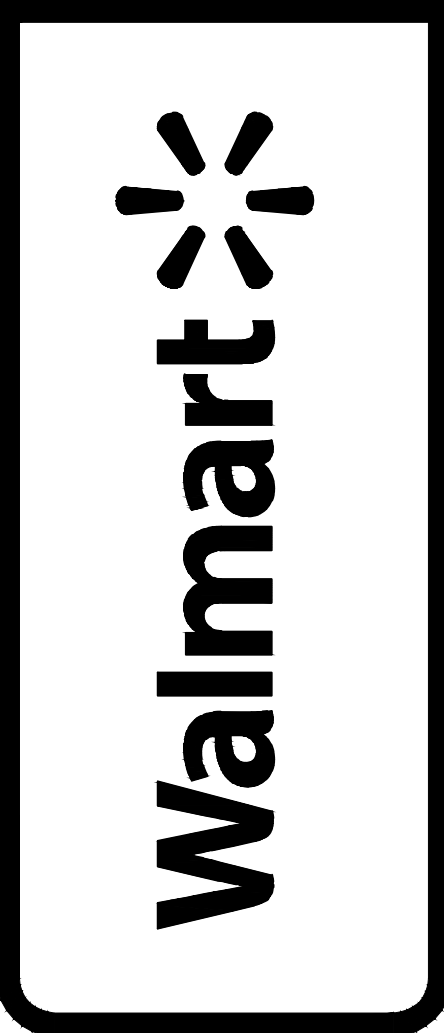
REVISIONS	BY



Galloway
6162 S. Willow Drive, Suite 320
Boulder, CO 80511
303.770.8884
GallowayUS.com



SUPERCENTER #05491 -245
2266 WYOMING BOULEVARD NE
ALBUQUERQUE (EC), BERNALILLO COUNTY, NM
WAL-MART STORES, INC.
BENTONVILLE, AR



DRAWN
DJS
CHECKED
BOA
DATE
05/05/2021
SCALE
VARIES
JOB No.
SGA05491
SHEET

CSS-1

SPECIFICATIONS SHEET

SEAL COAT SPECIFICATION
PART 1 - GENERAL

1.1 SUMMARY

- A. Section Includes:
- Seal coats using a polymer-modified asphalt emulsion blended with fine aggregate.
- B. Related Requirements:
- Site Demolition Specification
 - Pavement Markings Specification
 - Traffic Signs and Signals Specification

1.2 REFERENCES

- A. The publications listed below form a part of this specification to the extent referenced. Publications are referenced within the text by the basic designation only.
- B. ASTM International (ASTM)
- ASTM C 136 - Method of Sieve Analysis of Fine and Coarse Aggregate
 - ASTM D 217 - Method for Cone Penetration of Lubricating Grease
 - ASTM D 244 - Test Methods for Emulsified Asphalts
 - ASTM D 562 - Method for Consistency of Paints Measuring Krebs Unit (KU) Viscosity Using a Stormer-Type Viscometer
 - ASTM D 977 - Emulsified Asphalt
 - ASTM D 2397 - Cationic Emulsified Asphalt
 - ASTM D 2042 - Method for solubility of Asphalt Materials in Trichloroethylene
 - ASTM D 3910 - Practice for Design, Testing, and Construction of Slurry Seal
 - ASTM D 6690 - Joint and Crack Sealants, Hot Applied, for Concrete and Asphalt Pavements

1.3 ADMINISTRATIVE REQUIREMENTS

- A. Pre_installation Meeting: Convene a pre_installation meeting at the site at least two weeks prior to commencing work of this Section. Require attendance of parties directly affecting work of this Section, including, but not limited to, the store manager, Contractor, and job foreman.
- Contact Wal-Mart Construction Manager three weeks prior to pre_installation conference to confirm schedule.
 - Record discussions of meeting and decisions, agreements reached, and furnish copy of record to each party attending. Review foreseeable methods and procedures related to paving work, including the following:
 - Review preparation and installation procedures and coordinating and scheduling required with related work (including all required striping).
 - Review proposed sources of materials.
 - Tour, inspect, and discuss condition of existing pavement and other preparatory work such as patching and crack sealing. If crack sealing is needed (reference section 2.4.C below) or other areas of pavement distress are noted during tour, submit appropriate RFI to project team for review.
 - Review requirements for protecting paving work, including restriction and redirection of traffic during installation and curing period.
 - Review and finalize construction schedule and verify availability of materials, installer's personnel, equipment, traffic control devices, and facilities needed to make progress and avoid delays.
 - Review paving requirements (drawings, specifications, and other contract documents).
 - Review weather and forecasted weather conditions, and procedures for coping with unfavorable conditions.
 - Review health and safety precautions relating to handling and placement of seal coat.

1.4 QUALITY ASSURANCE

- A. Contractor Qualifications: The seal coat applicator shall have not less than 3 years documented experience in the application of emulsion seal coats.

1.5 SITE CONDITIONS

- A. Weather Limitations: Apply seal coat only under the following weather conditions:
- The atmospheric temperature is between 50 and 90 F and is expected to remain above 50 F for 24 hours.
 - Pavement temperature is above 55 F.
 - Surface is dry and no moisture is expected within 24 hours.
 - Weather and wind conditions are such that overspray is preventable and will allow proper curing and opening to traffic within a reasonable time.
- B. Maintain access for vehicular and pedestrian traffic as required by the Wal-Mart Store and Construction Manager. Utilize temporary striping, flagmen, barricades, warning signs, and warning lights as required.

PART 2 - PRODUCTS

2.1 MATERIALS

- A. Aggregate: Aggregate shall be 100 percent passing the No. 16 (1.18 mm) sieve when tested in accordance with ASTM C 136. Aggregate shall consist of hard, washed, dry natural or manufactured particles free of dust, trash, clay, organic materials or other contaminants.
- B. Asphalt Emulsion: Comply with ASTM D977 or ASTM D2397 for SS-1h or CSS-1h. The penetration of the residue from the distillation test shall be 20 to 60. Clay stabilized emulsion, with a ph not greater than 7.0, and solids content not less than 45 percent may be used. The polymer material shall be milled or blended into the asphalt or emulsifier solution prior to the emulsification process. The minimum amount and type of polymer modifier shall be determined by the laboratory performing the mix design.
- C. Coal Tar: Coal tar emulsion or coal tar/asphalt emulsion shall not be used as a substitute for asphalt emulsion.
- D. Water: Water shall be potable and free of harmful soluble salts or reactive chemicals and any other contaminants and at least 50 F.
- E. Additives: Additives shall be included and approved as part of the mix design and be compatible with the other components of the mix.
- F. Crack Sealant: Crack sealant shall conform to ASTM D6690, Type II or higher and compatible with the specified seal coat emulsion.

2.2 COMPOSITION

- A. Composition. Seal coat shall consist of a mixture of the specified emulsion, water, aggregate, and additives and be proportioned to meet the requirements shown in the following Table 1.

TABLE 1 - Undiluted Seal Coat Design Properties

Method	Minimum	Maximum
Weight (per gallon), ASTM D 244, lbs	9.0	
Cone Penetration, ASTM D 217, mm	340	700
% Non-Volatile ¹	50	
% Non-Volatile Residue Soluble in Trichloroethylene, ASTM D 2042	10	35
Wet Track Abrasion Loss, ASTM D 3910, g		35
Viscosity, ASTM D 562, KU	75	
Dried Film Color	Black	

¹Weigh 10 g of homogeneous product into a previously tared, small ointment can. Place in an oven at 325°F for 90 minutes. Cool, reweigh and calculate non-volatile residue as a percent of the original mass.

2.3 EQUIPMENT

- A. Distributors. Distributors or spray units used for the spray application of the seal coat shall be self-propelled and capable of uniformly applying 0.10 to 0.30 gallons per square yard of material over the required width of application. Distributors shall be equipped with tachometers, pressure gauges, and volume measuring devices. The mix tank shall have a mechanically powered, full sweep, mixer with sufficient power to move and homogeneously mix the entire contents of the tank.
- B. Spray Nozzles. Nozzles shall be free from clogs and debris and set at the same angle.
- C. Mixing Equipment. The mixing machine shall have a continuous flow mixing unit capable of accurately delivering a predetermined proportion of aggregate, water, and emulsion, and of discharging the thoroughly mixed product on a continuous basis. The mixing unit shall be capable of thoroughly blending all ingredients together and discharging the material without segregation.
- D. Spreading Equipment. Spreading equipment shall be a mechanical type squeegee/brush distributor attached to the mixing machine, equipped with flexible material in contact with the surface to prevent loss of slurry from the spreader box. It shall be maintained to prevent loss of slurry on varying grades and adjusted to assure uniform spread. There shall be a lateral control device and a flexible strike off capable of being adjusted to lay the slurry at the specified rate of application. The spreader box shall have an adjustable width. The box shall be kept clean. Emulsion and aggregate build up on the box shall not be permitted.
- E. Clean equipment with a petroleum solvent if previously used with a different material.
- F. Hand Squeegee or Brush Application. Hand spreading application shall be used only in places not accessible to the mechanized equipment or to accommodate neat trim work at curbs, etc. Material that is applied by hand shall meet the same standards as that applied by machine.
- G. Calibration. Spreading equipment shall be provided with a method of calibration by the manufacturer. Equipment shall be calibrated to assure that it will produce and apply a mix that conforms to the job mix formula. Calibrations shall be made with the approved job materials prior to application of the seal coat.

2.4 PREPARATION


- A. Remove all existing striping in areas subject to seal coating as noted in plans. Reference applicable specification section in Site Demolition.
- B. Remediate distressed areas of existing pavement by saw-cutting and removing existing pavement, regrading and compacting the underlying base course and replacing with full depth asphalt at locations and as shown on the drawings.
- Repairs not specifically shown on the plans but considered necessary by the contractor, store manager or construction manager (CM) shall be identified and submitted as an RFI to the project team prior to commencement of repairs.
 - Repairs submitted by RFI and approved shall be performed as directed by the CEC. Cost for such work directed and performed will be paid for in accordance with the "Changes in the Work" Clause of the General Conditions.
- C. Longitudinal and traverse cracks in excess of 0.25 inch, but less than 1 inch shall be sealed with a crack sealant. Cracks that contain weed or other live vegetable matter shall be treated with a locally approved, non-oil based sterilant prior to applying the crack filler.
- D. Existing crack sealants in the parking lot shall be evaluated for compatibility with the specified emulsion. If not compatible with each other they can't be used together. Immediately prior to applying the seal coat, the surface shall be cleared of all loose material, dirt, dust, grease, oil, vegetation and other objectionable material. If water is used, cracks shall be allowed to dry thoroughly before applying the seal coat.
- E. Protect existing manholes, inlets, vaults, valve boxes, meter boxes, etc. as necessary to maintain free accessibility upon completion of seal coat application. Surfaces adjacent to seal coat application areas such as sidewalks, curb and/or gutter, storefronts, etc. shall be protected by use of felt paper anchored with clean aggregate, or by shielding components with plywood during application.
- F. Coordinate limits of seal coat application operations with Owner's Construction Manager and Store Manager to avoid interruption to store operations. Protect adjacent areas of the parking lot outside of current seal coat application limits to avoid tracking onto adjacent areas. Partition off limits of current seal coat operations until surface is traffic ready.
- G. Coordinate with Store Manager to deactivate lawn sprinkler systems least 48 hours prior to placing the seal coat and remain off for at least 24 hours after the seal coat application.

2.5 APPLICATION

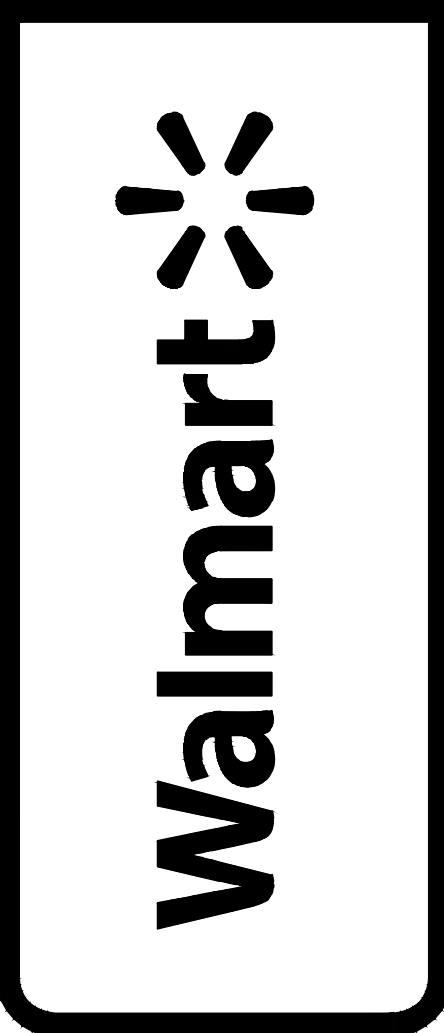
- A. Apply seal coat at a total rate (undiluted) of 0.17gal./SY.
- B. Dampen pavement with a fog spray of water if ambient temperatures exceed 80°F. No standing water shall remain on the surface.
- C. Apply the coat uniformly in a manner such that the combined application of the coat equals the total rate specified above.
- D. Suspend application when the distribution tank has less than 100 gallons left and refill to prevent irregular patterns or misses.
- E. The coat shall be allowed to dry and cure initially a minimum of 2-4 hours before applying any markings. The initial drying shall allow evaporation of water of the applied mixture, resulting in the coating being able to sustain light foot traffic. The initial curing shall enable the mixture to withstand vehicle traffic without damage to the seal coat.
- F. The finished surface shall present a uniform texture with no streaks.
- G. The single coat shall be allowed to dry a minimum of eight hours in dry daylight conditions before opening to traffic, and initially cure enough to support vehicular traffic without damage to the seal coat.
- H. Where marginal weather conditions exist during the eight hour drying time, additional drying time shall be allowed. The length of time shall be as specified by the supplier. The surface shall be checked after the additional drying time for trafficability before opening the section to vehicle traffic.

END OF SECTION

REVISIONS	BY



SUPERCENTER #05491 -245
2266 WYOMING BOULEVARD NE
ALBUQUERQUE (EC), BERNALILLO COUNTY, NM
WAL-MART STORES, INC.
BENTONVILLE, AR



DRAWN
DJS
CHECKED
BOA
DATE
05/05/2021
SCALE
VARIES
JOB No.
SGAD05491
SHEET

CSS-2



Pickup



REPLACE FACE WITH
NEW FACE PANEL , TYPE
SUPPLIED BY WALMART
AND INSTALLED BY SIGN
CONTRACTOR _____

— ETR, TYP

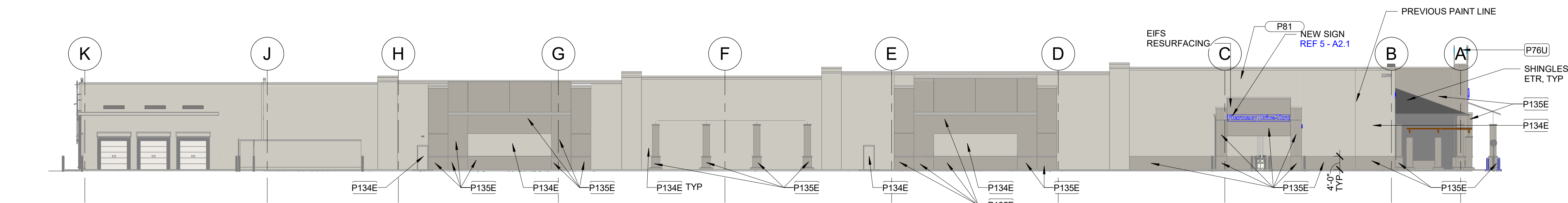
SIGN CONTRACTOR
SHALL COORDINATE WITH
GC PRIOR TO BEGINNING
ANY WORK ON
MONUMENT SIGN

5 EXISTING MULTI-TENANT MONUMENT SIGNS A & B
3/16" = 1'-0"

$$3/16'' = 1'-0''$$

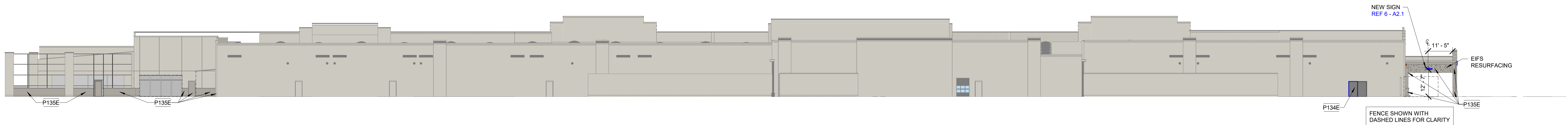
4 LEFT ELEVATION
1" = 20'-0"

1" = 20'-0"



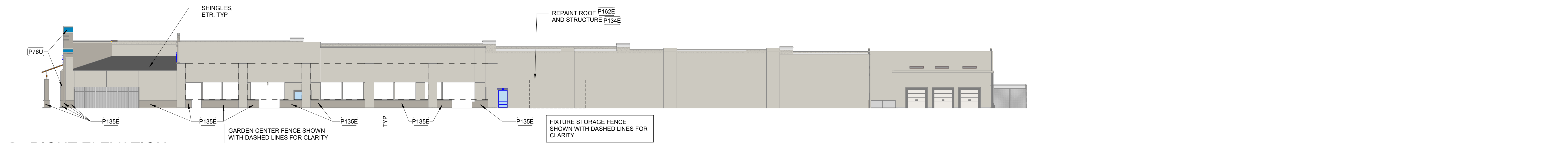
3 REAR ELEVATION

1" = 20'-0"

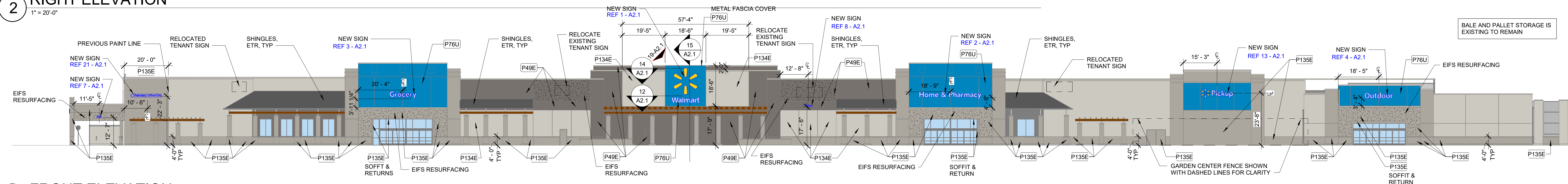


2 RIGHT ELEVATION

1" = 20'-0"



1 FRONT ELEVATION
1" = 20'-0"

$$1^{\circ} = 20'-0''$$


P49E DARK GRAY
P76U WALMART BLUE (URATHANE-LIKE)
P81E TRICORN BLACK
P134E LIGHT GRAY
P135E MEDIUM GRAY
P200E DURANODIC BRONZE

1. POWER WASH EXTERIOR WALLS WHERE PAINTING IS REQUIRED PRIOR TO PAINTING.
2. REF. TO DETAILS ON SHEET #42 FOR SUBSTRATE AND FINISH REQUIREMENTS AT LOCATIONS OF BUILDING MOUNTED SIGNS.
3. REPAIR ALL EXISTING WALLS WHERE SHOWN (HATCHED AREA).
4. NOT USED.
5. REF. TO PAINTING (WALL AT LOCATION(S)) OF LIT (DILOGO) SIGN(S), COORDINATE SCOPE OF WORK WITH WALMART CM.
6. NOT USED.
7. NOT USED.
8. NOT USED.
9. NOT USED.
10. NOT USED.
11. NOT USED.
12. NOT USED.
13. PAINT GARDEN CENTER STEEL DOORS AND FRAMES. PR81E
14. NOT USED.
15. DO NOT PAINT QUIRK BRK, STONE VENEER, FACE BRCK, UNPAINTED TILT-WALL OR PRECAST PANELS
16. AT ALL SIGNORY LOCATIONS WHERE SIGNS ARE BEING REPLACED, REMOVE AND PAINT AREA BEHIND SIGN TO MATCH EXISTING COLOR. REF. SPEC 09900.

THIS STORE HAS PREVIOUSLY BEEN PAINTED TO BRAND. THIS BUILDING IS TO RECEIVE LIMITED PAINTING AS INDICATED ON ELEVATIONS.

SGA Design Group, P.C.
1437 South Boulder, Suite 550
Tulsa, Oklahoma 74119.3609
p: 918.587.8600
f: 918.587.8601
www.sgadesigngroup.com

THIS DRAWING WAS PREPARED FOR USE ON A SPECIFIC SITE, CONTAMINATED WITH ITS ISSUANCE DATE, AND IT IS NOT SUITABLE FOR USE ON A DIFFERENT PROJECT, SITE OR DATE. LATER TIME USE OF THIS DRAWING FOR REFERENCE OR EXAMPLE ON ANOTHER PROJECT REQUIRES THE SERVICES OF A PROPERLY LICENSED ARCHITECT OR ENGINEER. REPRODUCTION OF THIS DRAWING FOR REUSE ON ANOTHER PROJECT IS NOT AUTHORIZED AND MAY BE CONTRARY TO THE LAW.

Walmart*	ALBUQUERQUE (EC), NM	195
	2266 WYOMING BLVD NE	
	STORE NO: 5491-245	
NUMBER:	20894138	PROTO:

21 MAJOR PROJECT

ISSUE BLOCK

[illegible]

HECKED BY: RO RO/TH

AWN BY: KM

OTO CYCLE: 03/26/21

CURRENT DATE: 5/05/21

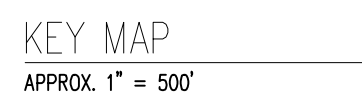
RECORD COPY OF THIS DRAWING IS
FILE AT THE OFFICES OF SGA
IGN GROUP.
ELECTRONIC DOCUMENT IS
EASED FOR THE PURPOSE OF
ERENCE, COORDINATION, AND/OR
ILITY MANAGEMENT. THIS DRAWING
LL NOT BE CONSIDERED FINAL OR
LETE UNLESS IT IS SIGNED AND
LED BY THE ARCHITECT.



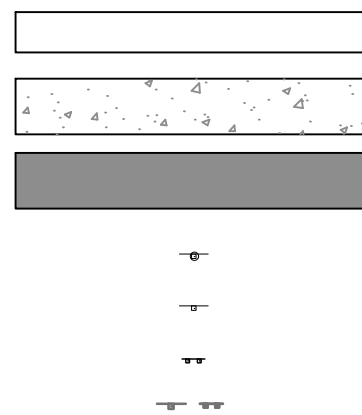
EXTERIOR ELEVATIONS

EET:

A2



LEGEND



SITE & DEMOLITION SCHEDULE


- 1 EXISTING PICKUP SIGNAGE TO BE REMOVED.
- 2 EXISTING SIGN POST AND BASE TO BE REMOVED.
- 3 EXISTING PICKUP DOOR TO BE RELOCATED (REF. ARCH PLANS).
- 4 EXISTING PARKING STALL STRIPING TO BE REMOVED.
- 5 EXISTING CROSSWALK TO BE REMOVED.
- 6 PROPOSED PICKUP DOOR. (REF ARCH PLANS)
- 7 EXISTING PARKING STALL STRIPING TO REMAIN.
- 8 EXISTING PICKUP CANNY. COLUMNS TO BE REMOVED. EXISTING COLUMNS TO BE CUT, PLUGS WITH EXISTING PAVEMENT AND FILLED WITH CONCRETE TO MATCH EXISTING GRADE.
- 9 PROPOSED SEAL COAT OF EXISTING PAVEMENT.
- 10 PROPOSED PICKUP SIGNAGE (REF. SITE DETAILS)
- 11 PROPOSED SIGN MOUNTING WITH BREAKAWAY POST (REF. SITE DETAILS).
- 12 PROPOSED SIGN MOUNTING AND BASE WITH BOLLARD (REF. SITE DETAILS).
- 13 PROPOSED PICKUP STALL STRIPING AND PICKUP NUMBER MARKING (REF. SITE DETAILS).
- 14 PROPOSED R1-58 - "STOP HERE FOR PEDESTRIANS" SIGNAGE (REF. SITE DETAILS).
- 15 PROPOSED CROSSWALK MARKINGS - 6" WHITE PAINTED WHITE STRIPING PARALLEL TO DIRECTION OF TRAFFIC 2'-0" O.C. AND (10'-0" WHITE STRIPING PERPENDICULAR ON ONE-WAYLESS NOTE) CHANGING.
- 16 PROPOSED 4" SINGLE YELLOW PARKING STALL STRIPE.
- 17 PROPOSED 4" WHITE PAINTED YELLOW STRIPES AT 45° AT 2' - 0" ON CENTER.

[illegible]

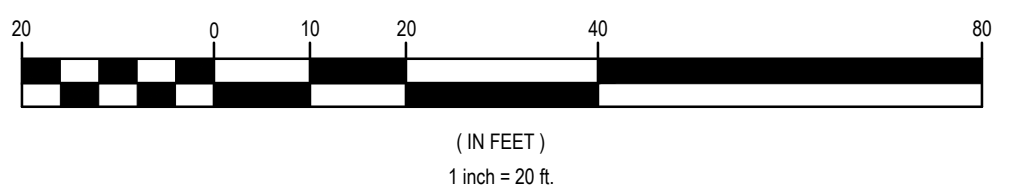
CHECKED BY:	BDA
DRAWN BY:	DJS
PROTO CYCLE:	
DOCUMENT DATE:	05/05/2021

CAUTION – NOTICE TO CONTRACTOR

1. ALL UTILITY LOCATIONS SHOWN ARE BASED ON MAPS PROVIDED BY THE APPROPRIATE UTILITY COMPANY AND FIELD SURFACE EVIDENCE AT THE TIME OF SURVEY AND IS TO BE CONSIDERED AN APPROXIMATE LOCATION ONLY. IT IS THE CONTRACTOR'S RESPONSIBILITY TO FIELD VERIFY THE FIELD LOCATION OF ALL UTILITIES, PUBLIC OR PRIVATE, WHETHER SHOWN ON THE PLANS OR NOT, PRIOR TO CONSTRUCTION. REPORT ANY DISCREPANCIES TO THE ENGINEER PRIOR TO CONSTRUCTION.
2. WHERE A PROPOSED UTILITY CROSSES AN EXISTING UTILITY, IT IS THE CONTRACTOR'S RESPONSIBILITY TO FIELD VERIFY THE HORIZONTAL AND VERTICAL LOCATION OF SUCH EXISTING UTILITY, EITHER THROUGH POT-HOLING OR ALTERNATIVE METHOD. REPORT INFORMATION TO THE ENGINEER PRIOR TO CONSTRUCTION.

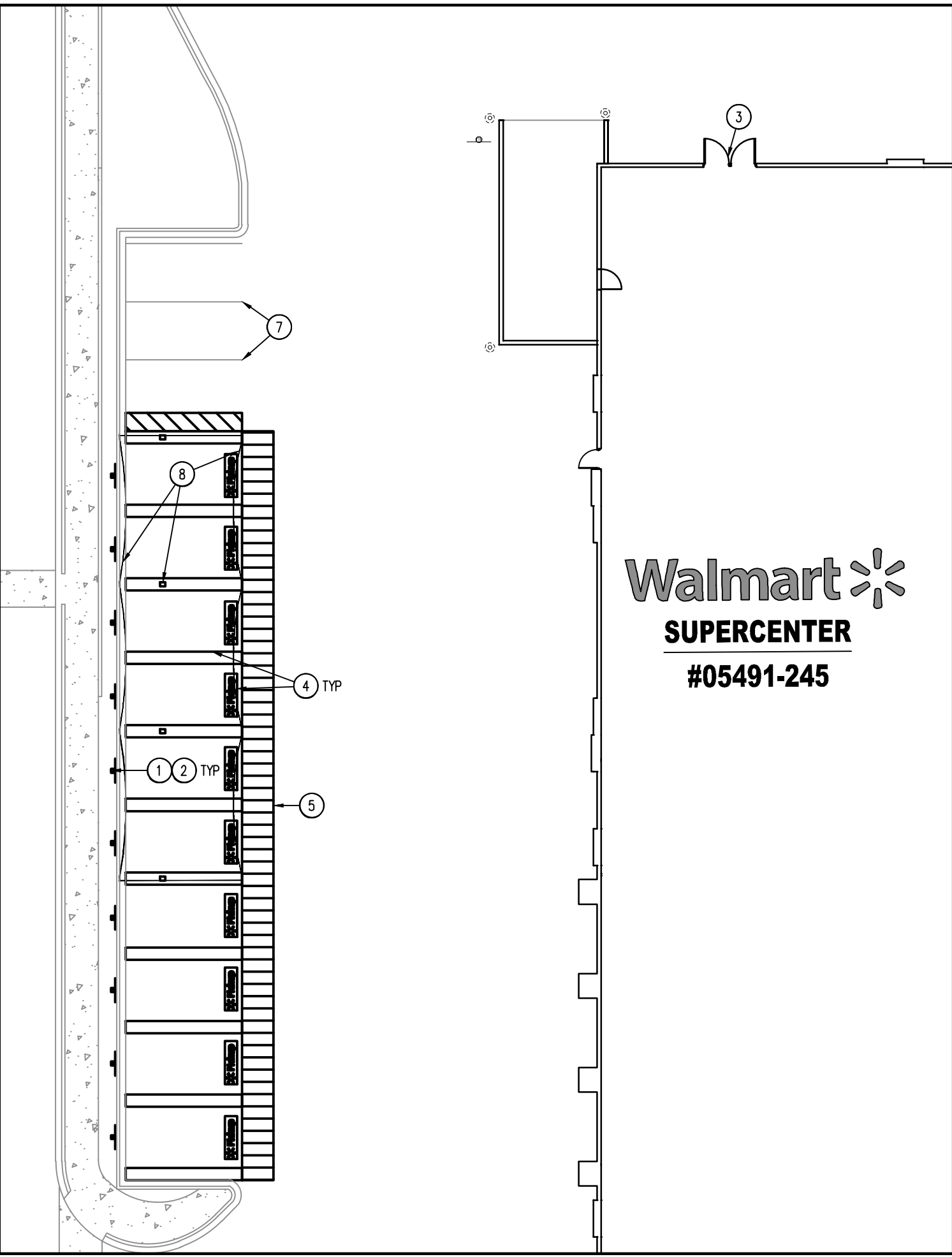


GRAPHIC SCALE

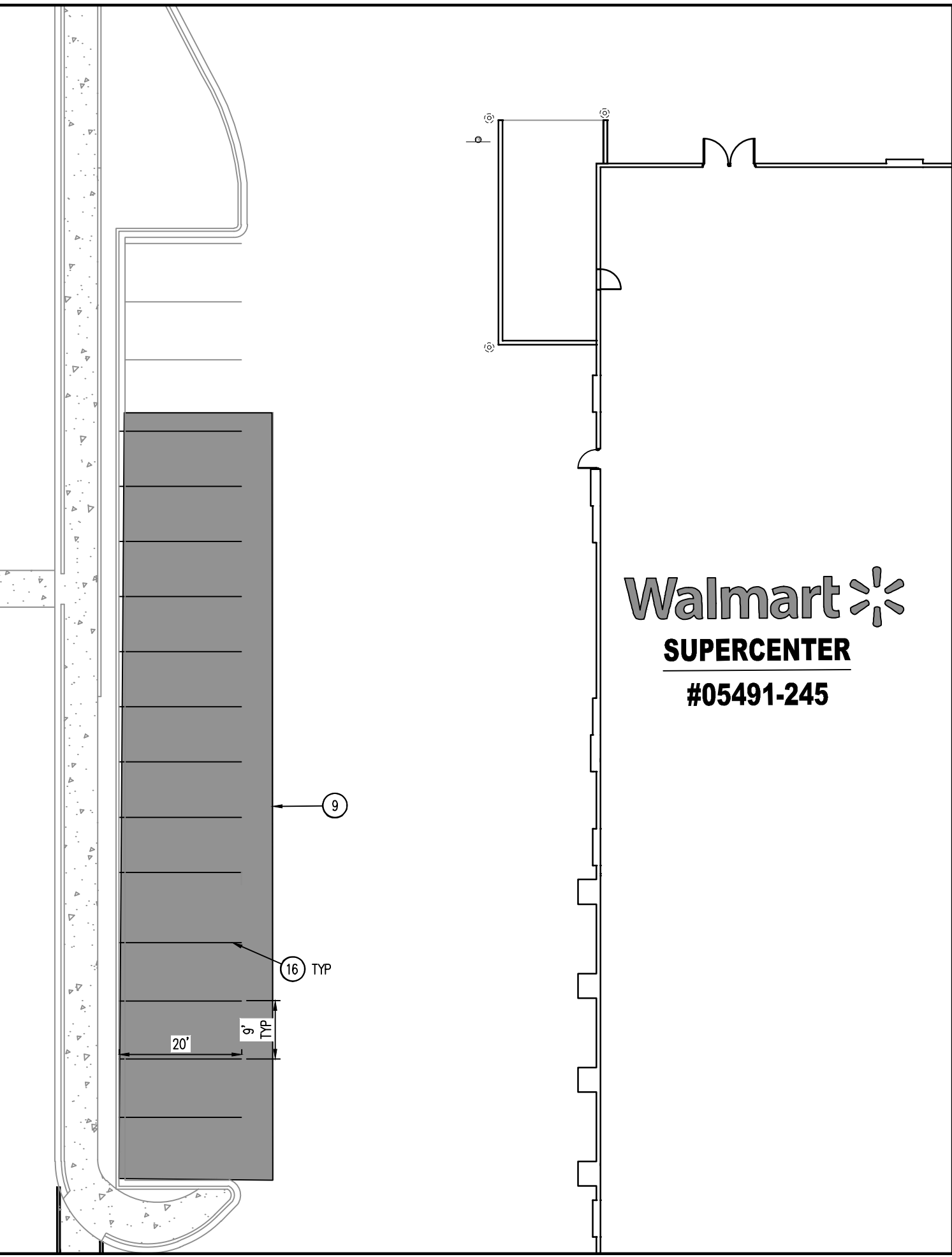


DEMOLITION
&
SITE PLAN

SHEET: **CS1**



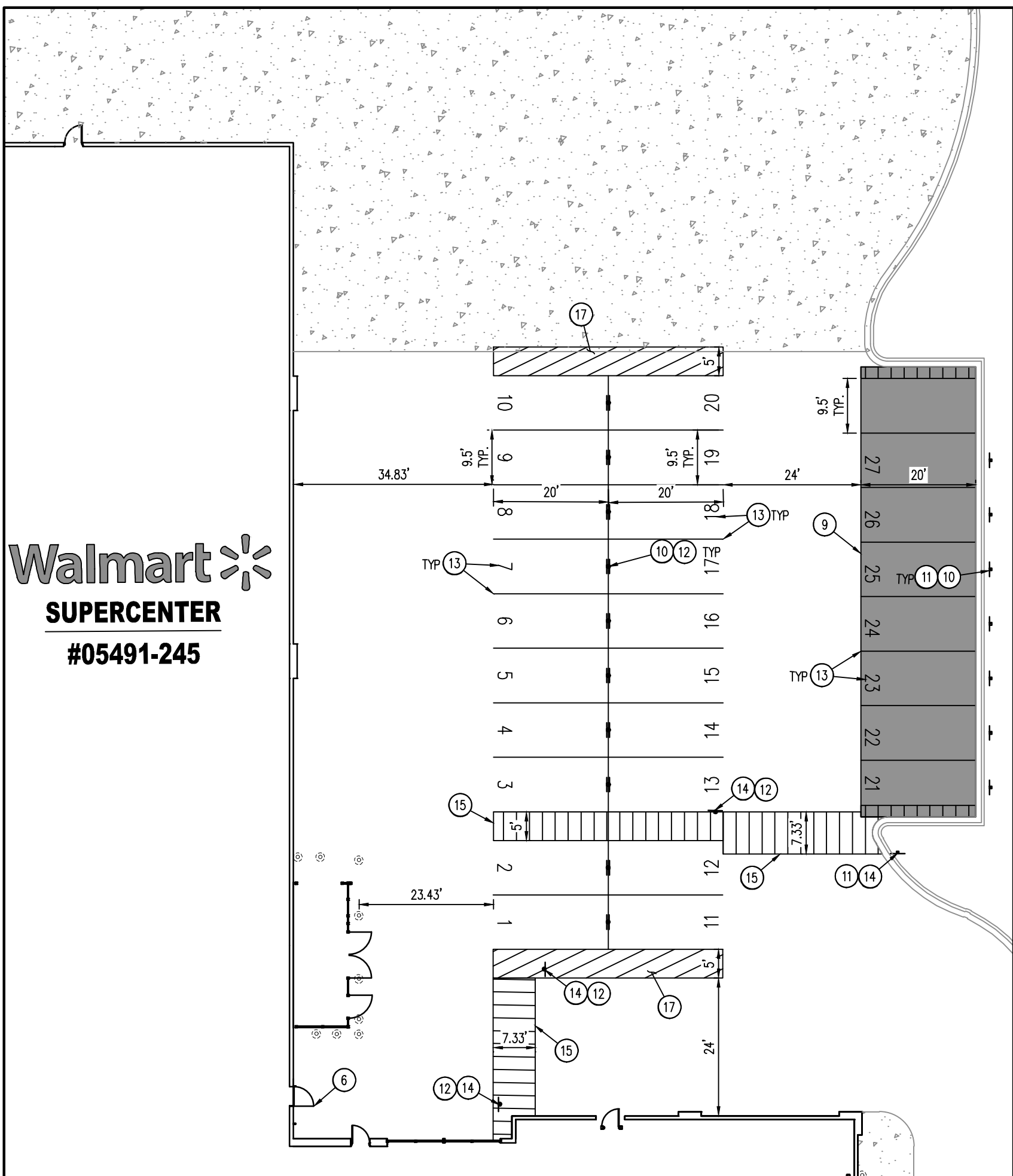
DEMOLITION PLAN – EXISTING LOCATION PICKUP PARKING
SCALE: 1"=20'



SITE PLAN – EXISTING LOCATION PICKUP PARKING
SCALE: 1"=20'



DEMOLITION PLAN – PROPOSED LOCATION PICKUP PARKING
SCALE: 1"=20'



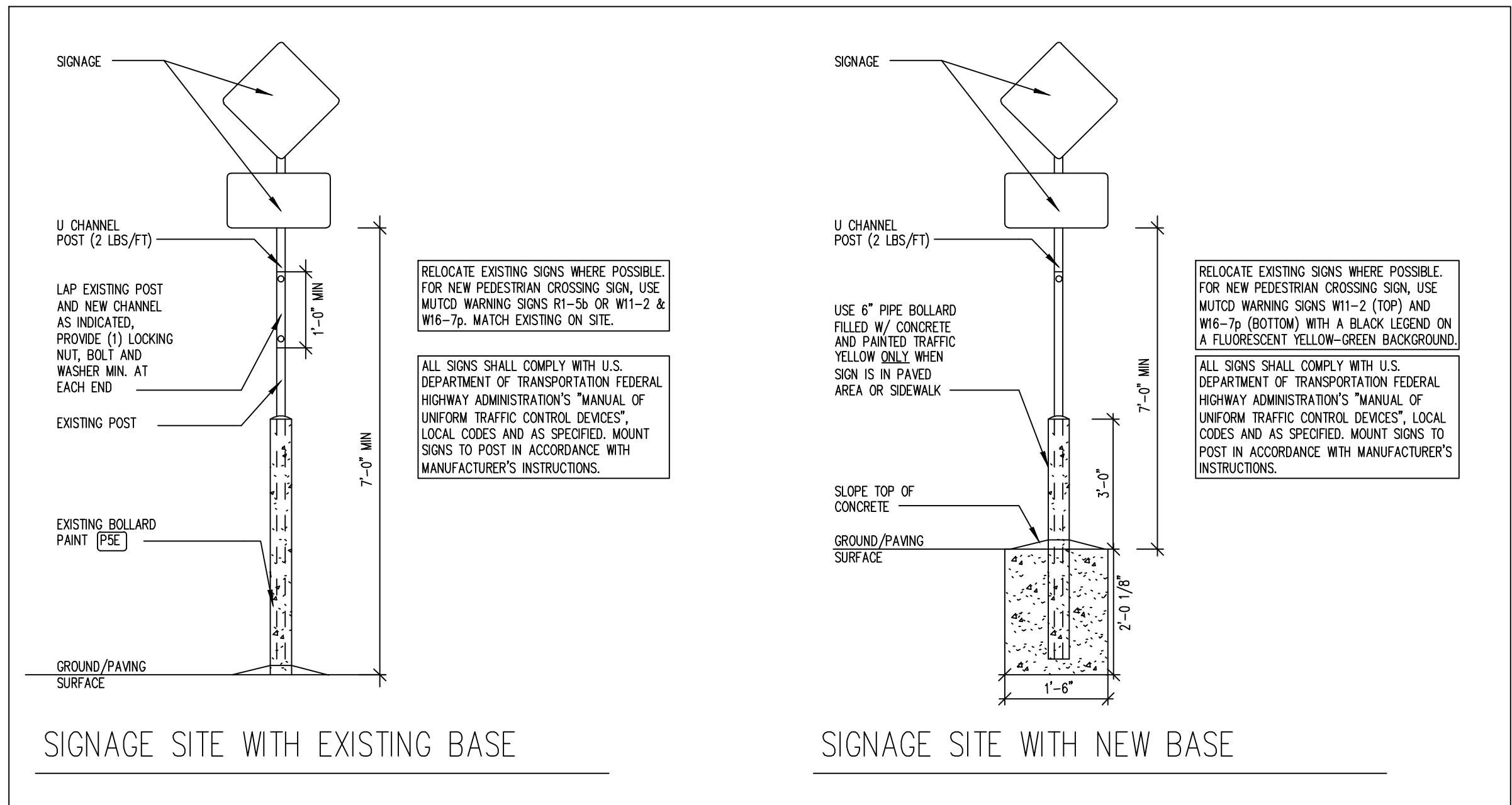
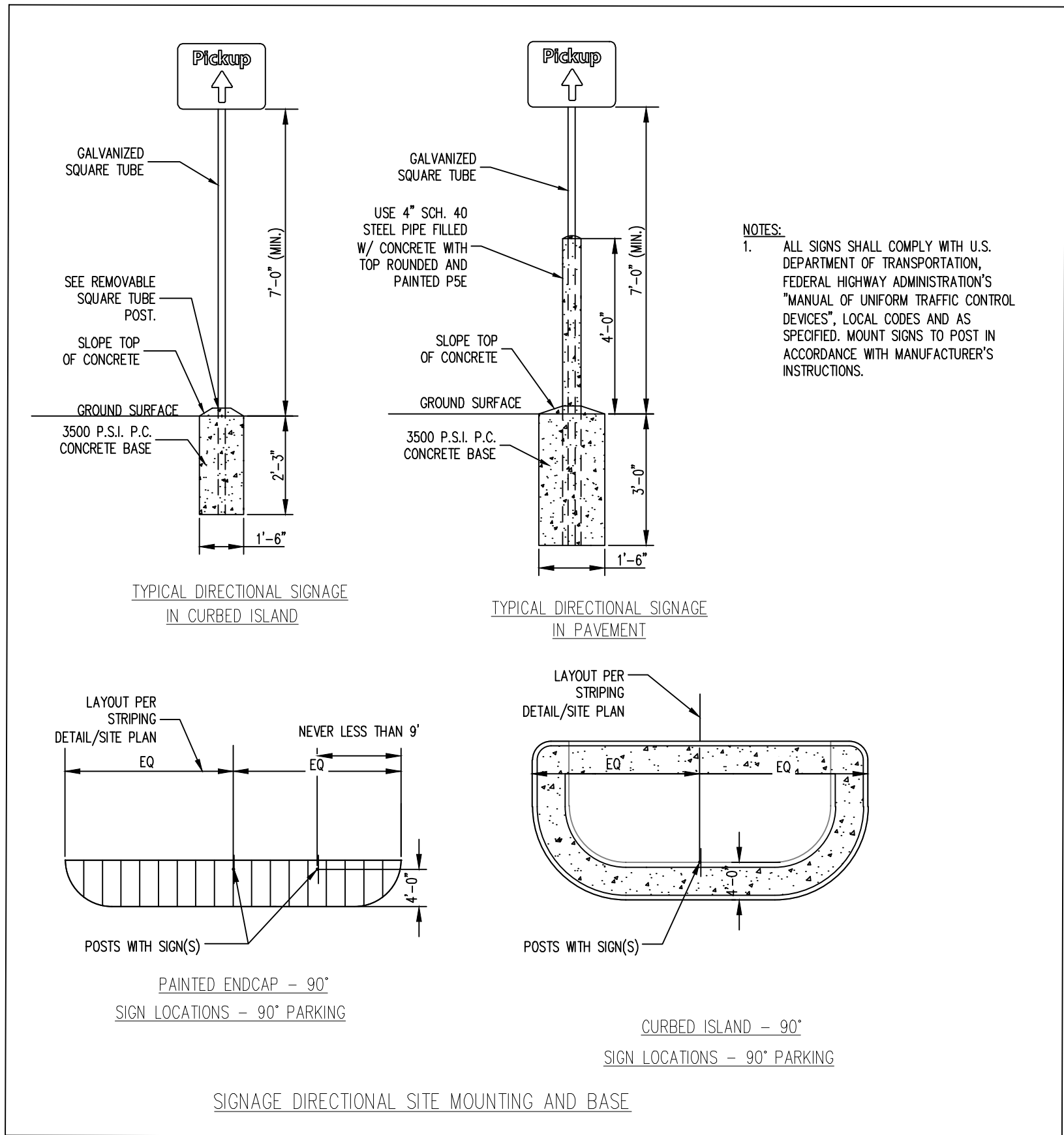
SITE PLAN – PROPOSED LOCATION PICKUP PARKING
SCALE: 1"=20'

DEMOLITION NOTES

- [illegible]

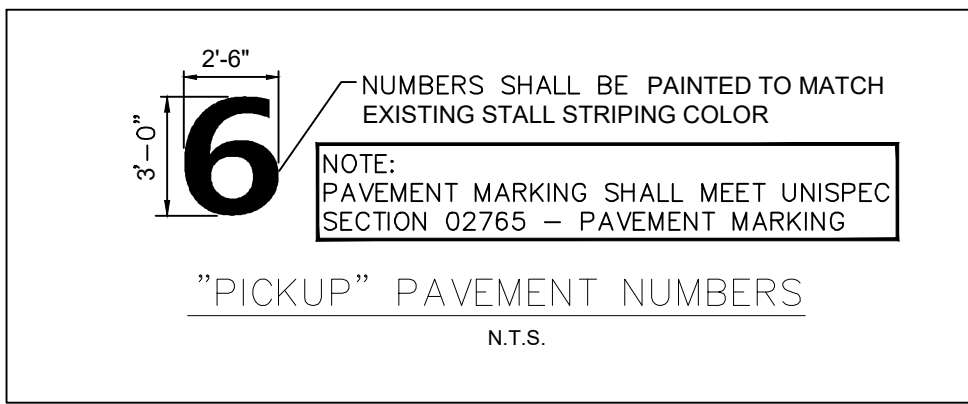
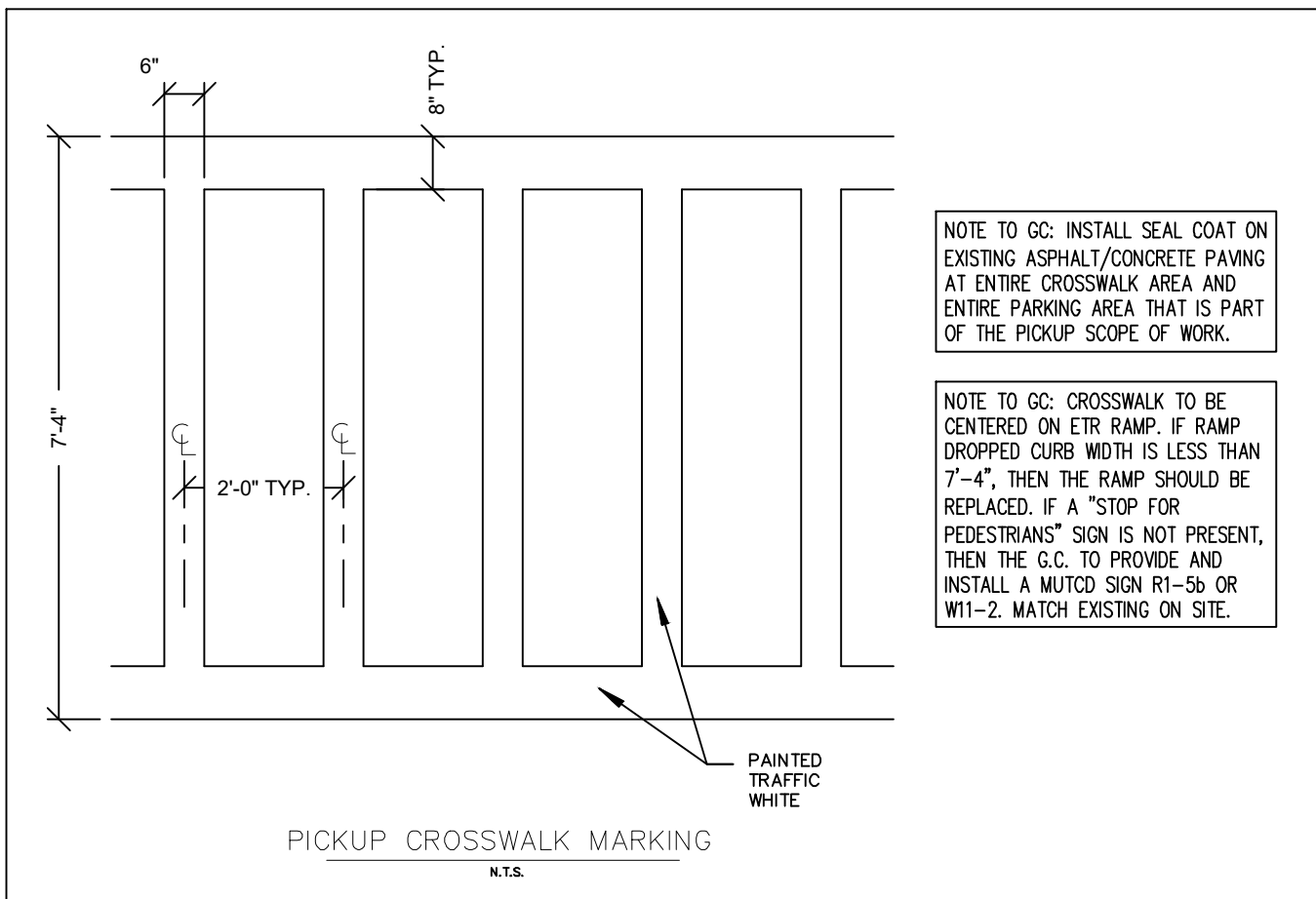
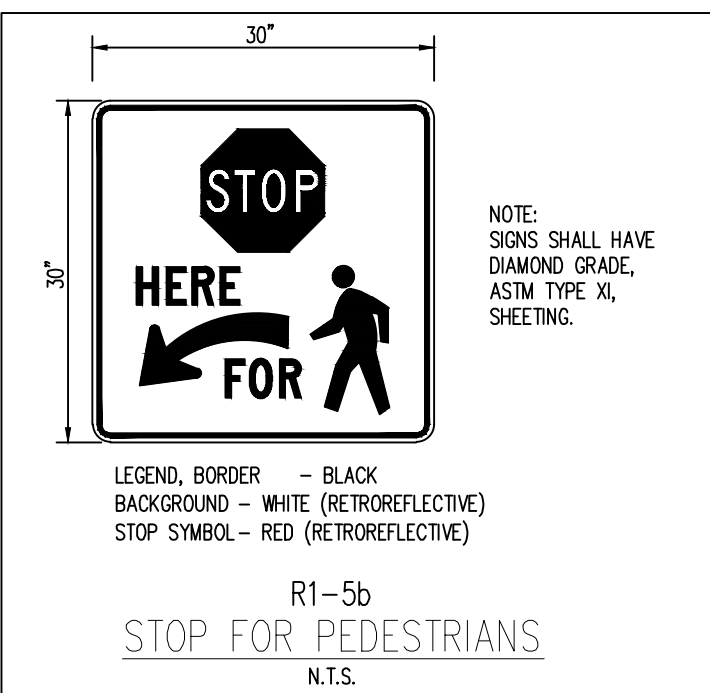
SITE NOTES

- ALL WORKS AND MATERIALS SHALL COMPLY WITH ALL CITY/COUNTY REGULATIONS AND CODES AND OSHA STANDARDS.
- CONTRACTOR SHALL REFER TO THE ARCHITECTURAL PLANS FOR EXACT LOCATIONS AND DIMENSIONS OF VESTIBULES, GLASS PARTING, SPINNAKES, EXIT PORTCHES, TRUCK DOORS, PROCESS BUILDING DIMENSIONS AND EXACT BUILDING UTILITY ENTRANCE LOCATIONS.
- ALL DIMENSIONS ARE TO THE FACE OF CURBS UNLESS OTHERWISE NOTED.
- CONTRACTOR SHALL NOT LIMIT THE NUMBER OF TRUCKS OR TRAILERS TO BE AGGREGATED, REMOVED OR PLACED AS NECESSARY. ALL COST SHALL BE INCLUDED IN BASE BID.
- CONTRACTOR SHALL BE RESPONSIBLE FOR ALL RELOCATIONS, (UNLESS OTHERWISE NOTED ON PLANS) INCLUDING BUT NOT LIMITED TO: TRUCKS, TRAILERS, CRANES, TRACTOR SCALLS, PULPETS, ETC. AS REQUIRED. ALL WORK SHALL BE IN ACCORDANCE WITH GOVERNING AUTHORITIES REQUIREMENTS AND PROJECT SITE WORK SPECIFICATIONS AND SHALL BE APPROVED BY SUCH. ALL COST SHALL BE INCLUDED IN BASE BID.
- THE SITE WORK FOR THIS PROJECT SHALL MEET OR EXCEED "THE SITE SPECIFIC SPECIFICATIONS".

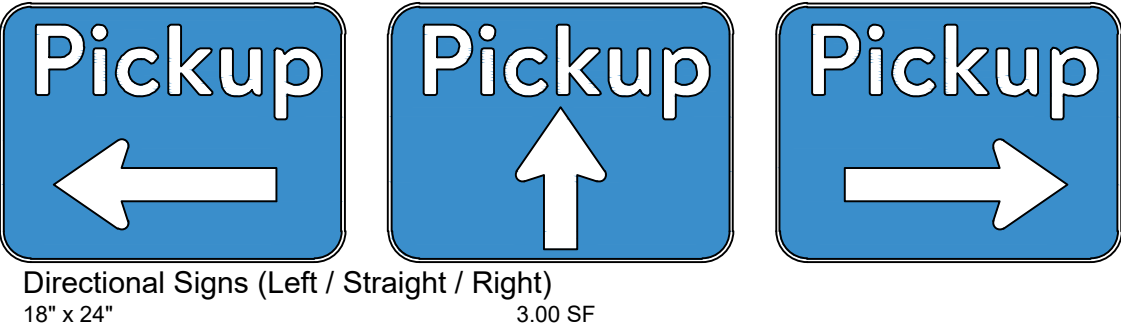


FINISH LEGEND

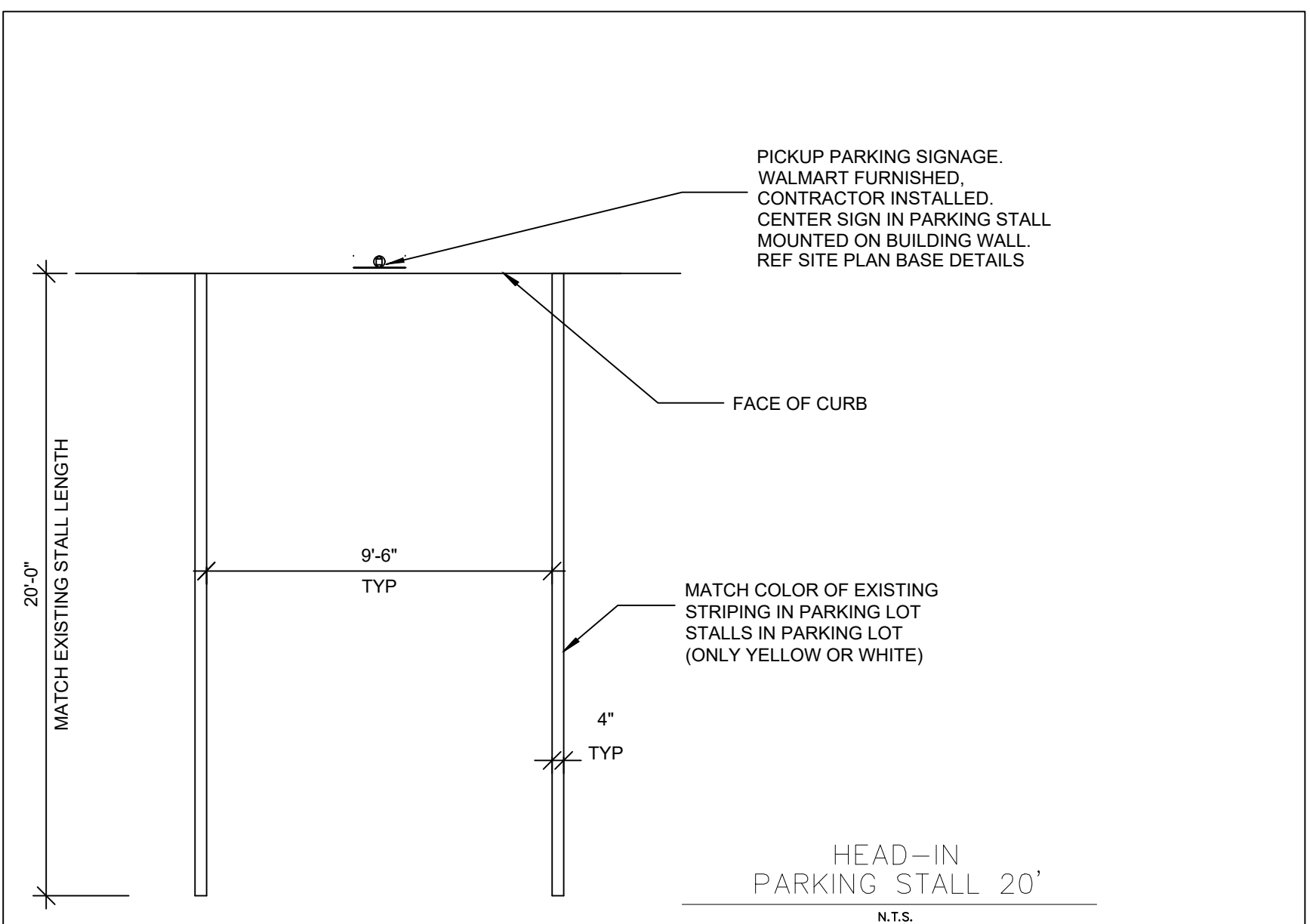
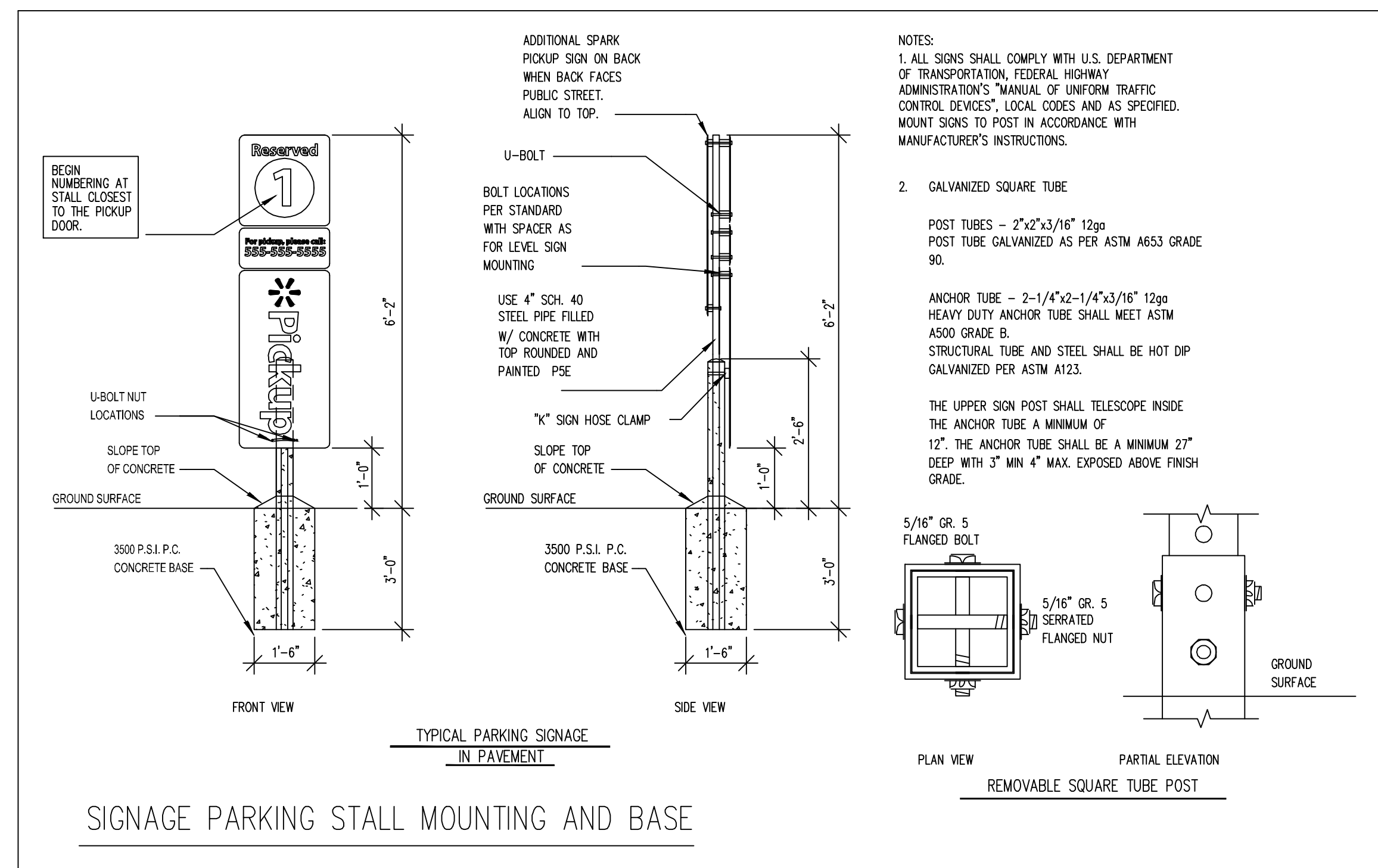
P76	WALMART BLUE SW#076
P5E	SAFETY YELLOW



Stall Designation Signs
18" x 18" 2.25 SF



"PICKUP" SIGNAGE



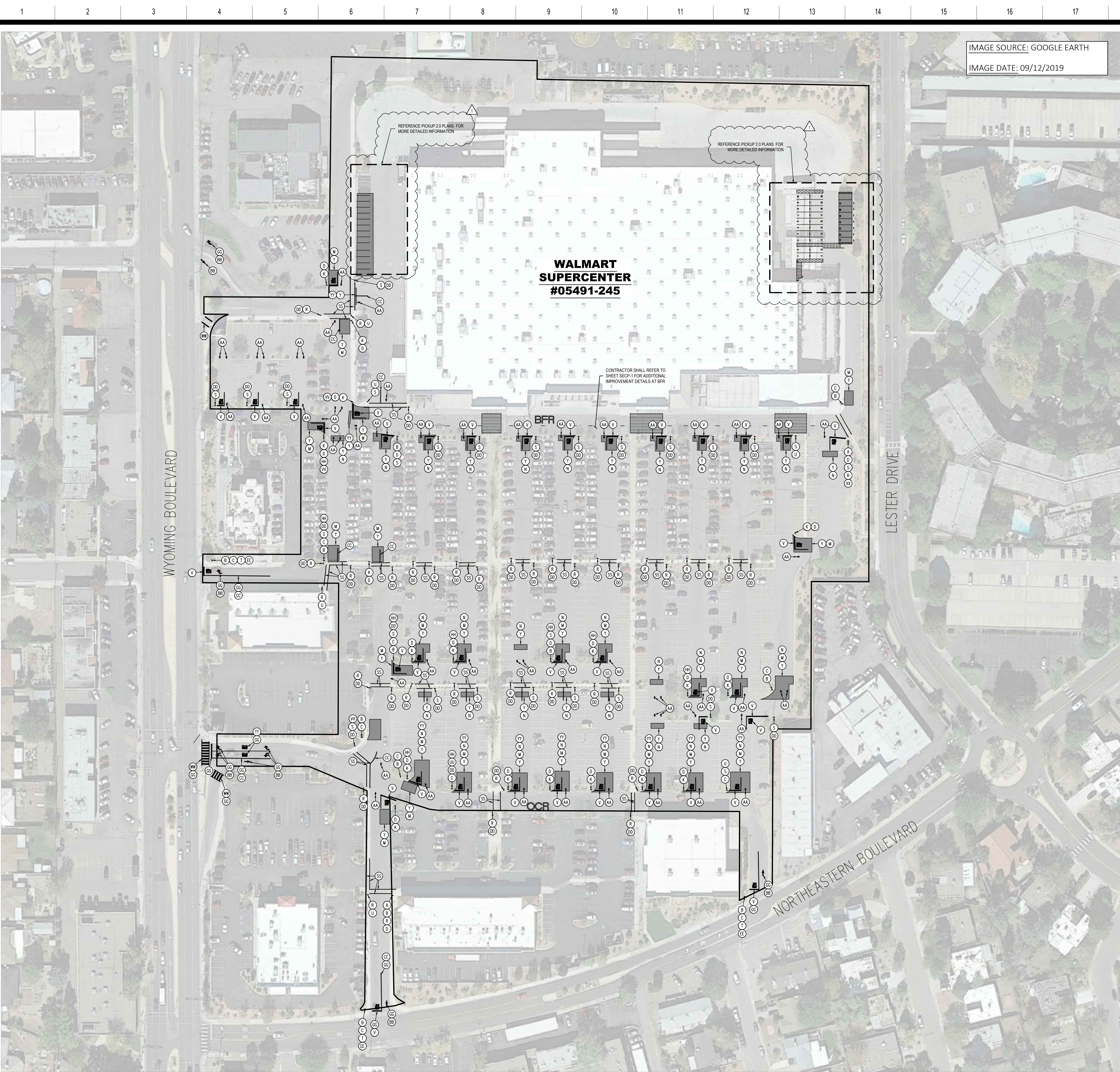


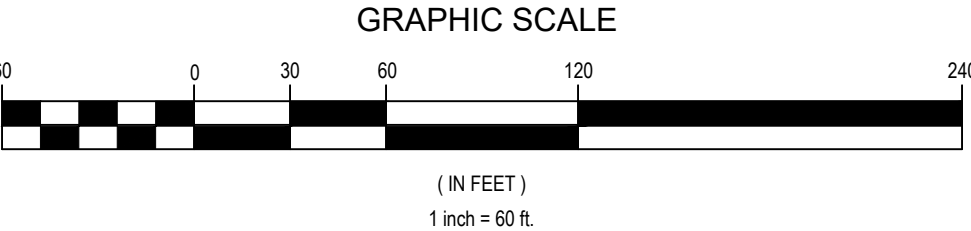

IMAGE SOURCE: GOOGLE EARTH
IMAGE DATE: 09/12/2019

SITE AND DEMOLITION LEGEND

- REFERENCE DETAIL SHEET
- (A) EXISTING PEDESTRIAN CROSSING SIGN TO BE REMOVED.
 - (B) EXISTING STOP SIGN TO BE REMOVED.
 - (C) EXISTING SIGN POST, BASE, AND BOLLARD BASE (WHERE APPLICABLE) TO BE REMOVED.
 - (D) EXISTING SIGN POST AND BASE TO REMAIN. BOLLARD (WHERE APPLICABLE) TO BE RE-PAINTED.
 - (E) EXISTING CROSSWALK STRIPING TO BE REMOVED.
 - (F) EXISTING YIELD PAVEMENT MARKING TO BE REMOVED.
 - (G) EXISTING CENTERLINE STRIPING TO BE REMOVED.
 - (H) EXISTING CENTERLINE STRIPING TO REMAIN AND BE RE-PAINTED.
 - (I) EXISTING SOLID DOUBLE YELLOW STRIPING TO BE REMOVED.
 - (J) EXISTING STOP SIGN TO REMAIN.
 - (K) EXISTING PEDESTRIAN CROSSING SIGN TO REMAIN.
 - (L) EXISTING STOP BAR AND STOP TEXT PAVEMENT MARKING TO BE REMOVED.
 - (M) EXISTING ARROW PAVEMENT MARKINGS TO BE REMOVED.
 - (N) EXISTING FIRE LANE STRIPING TO REMAIN AND BE RE-PAINTED.
 - (O) EXISTING STOP SIGN TO BE RAISED TO MATCH CURRENT DETAILS/GUIDELINES.
 - (P) NEW "STOP HERE FOR PEDESTRIANS" (R1-5B) SIGN.
 - (Q) NEW 30"x30" STOP SIGN.
 - (R) NEW 36"x36" STOP SIGN.
 - (S) NEW SIGN MOUNTING AND BASE WITH BOLLARD.
 - (T) NEW STOP TEXT AND STOP BAR PAVEMENT MARKINGS.
 - (U) NEW 4" WIDE PAINTED YELLOW STRIPES AT 45° @ 2'-0" O.C.
 - (V) NEW CROSSWALK MARKINGS - 6" WIDE PAINTED WHITE STRIPING PARALLEL TO DIRECTION OF TRAFFIC AT 2'-0" O.C. AND (1)-8" WHITE STRIPE PERPENDICULAR ON BOTH ENDS UNLESS NOTED OTHERWISE. ENTIRE CROSSWALK SHALL BE RE-STRIPED.
 - (W) LIMITS OF SEAL COAT. APPLY SEAL COAT OVER WHERE STRIPING AND PAVEMENT MARKINGS WERE REMOVED AND WHERE NEW STRIPING AND PAVEMENT MARKINGS WILL BE APPLIED. APPLY NEW STRIPING AND PAVEMENT MARKINGS OVER SEAL COAT.
 - (X) NEW 4" WIDE PAINTED YELLOW STRIPES - 6' LONG WITH 18" GAPS.
 - (Y) NEW OPEN ARROW PAVEMENT MARKINGS.
 - (Z) NEW SOLID ARROW PAVEMENT MARKINGS.
 - (AA) NEW 4" WIDE DOUBLE SOLID YELLOW STRIPE.
 - (AB) NEW SIGN MOUNTING AND BASE WITH BREAK AWAY POST.
 - (AC) NEW SIGN MOUNTING AND BASE WITH DOUBLE BREAK AWAY POSTS.
 - (AD) NEW FIRE LANE STRIPING.
 - (AE) EXISTING PAVEMENT MARKINGS/STRIPING TO BE INSPECTED AND REVISED/REFRESHED TO MATCH CURRENT DETAILS/GUIDELINES.
 - (AF) EXISTING VISIBILITY CONFLICT WITH SIGNAGE. CONTRACTOR SHALL TRIM LANDSCAPING AS REQUIRED TO CREATE UNOBSTRUCTED VIEW OF SIGNAGE.
 - (AG) NEW "ONCOMING TRAFFIC DOES NOT STOP" PLAQUE.
 - (AH) NEW "TRAFFIC FROM LEFT DOES NOT STOP" PLAQUE.
 - (AI) NEW "TRAFFIC FROM RIGHT DOES NOT STOP" PLAQUE.
 - (AJ) NEW "CROSS TRAFFIC DOES NOT STOP" PLAQUE.
 - (AK) EXISTING "PICK-UP" PAVEMENT MARKINGS TO BE REMOVED.
 - (AL) EXISTING ISLAND STRIPING TO BE REMOVED.
 - (AM) NEW OSP CROSSWALK MARKINGS.
 - (AN) NEW CHANNELIZATION AT OSP DOOR. SEE DETAIL.
 - (AO) NEW 8" SOLID WHITE LINE AT CONCRETE EDGE.
 - (AP) NEW "ONLY" PAVEMENT MARKINGS.
 - (AQ) EXISTING STOP SIGN TO BE SALVAGED FOR RE-USE.
 - (AR) NEW "CROSS TRAFFIC DOES NOT STOP" PLAQUE.
 - (AS) RE-STRIPING EXISTING ROW CROSSWALK STRIPING TO MEET CURRENT DETAILS/GUIDELINES.
 - (AT) NEW "STOP HERE FOR PEDESTRIAN (R1-5B) SIGN TO BE ROTATED TO FACE ONCOMING TRAFFIC ALONG BFR.
 - (AU) EXISTING YELLOW STRIPE TO BE REMOVED.
 - (AV) EXISTING FIRE LANE STRIPING TO BE REMOVED.


NOTES TO CONTRACTOR

- BFR (BUILDING FRONTAGE ROAD)
OGR (OUTER CIRCULATION ROAD)
- CONTRACTOR SHALL INSTALL 'NEW' STOP BARS, SIGNS, AND TEXT TO MATCH CURRENT DETAILS AT THE LOCATIONS SHOWN ON THESE PLANS.
- ALL SIGNS LOCATED ON THE BUILDING SIDE OF THE BFR SHALL BE INSTALLED ON A SINGLE POST.




STOP SIGNS AND MARKINGS PLAN

REVISIONS	BY
△ AHJ COMMENTS 05/19/21	DJS




Galloway
6102 S. Willow Drive, Suite 320
Albuquerque, NM 87111
505.770.8884
gallowayus.com



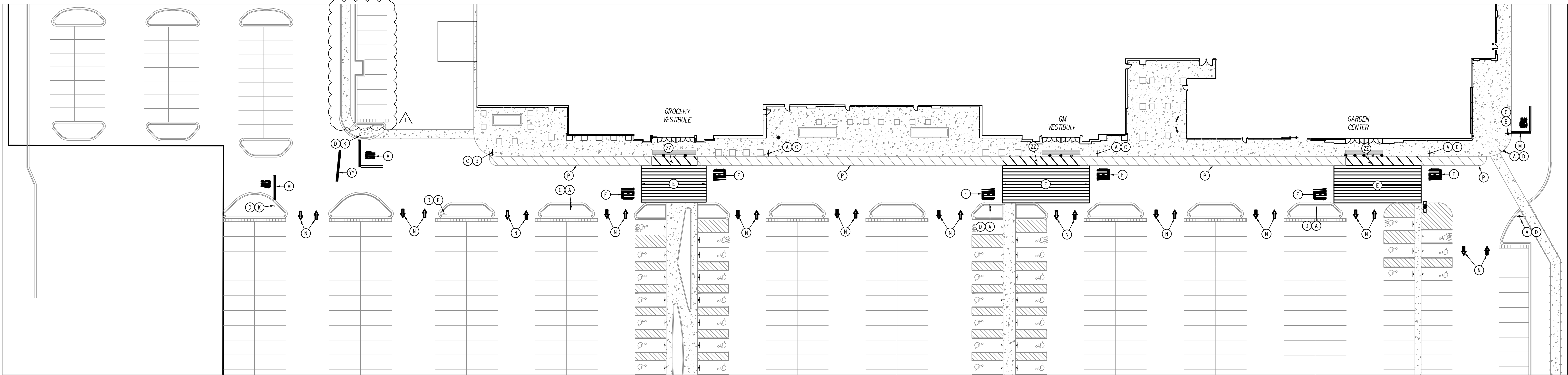
BRANDON ALLET
NEW MEXICO
25037
PROFESSIONAL ENGINEER
05/19/2021

SUPERCENTER #05491 -245
2266 WYOMING BOULEVARD NE
ALBUQUERQUE (EC), BERNALILLO COUNTY, NM
WAL-MART STORES, INC.
BENTONVILLE, AR

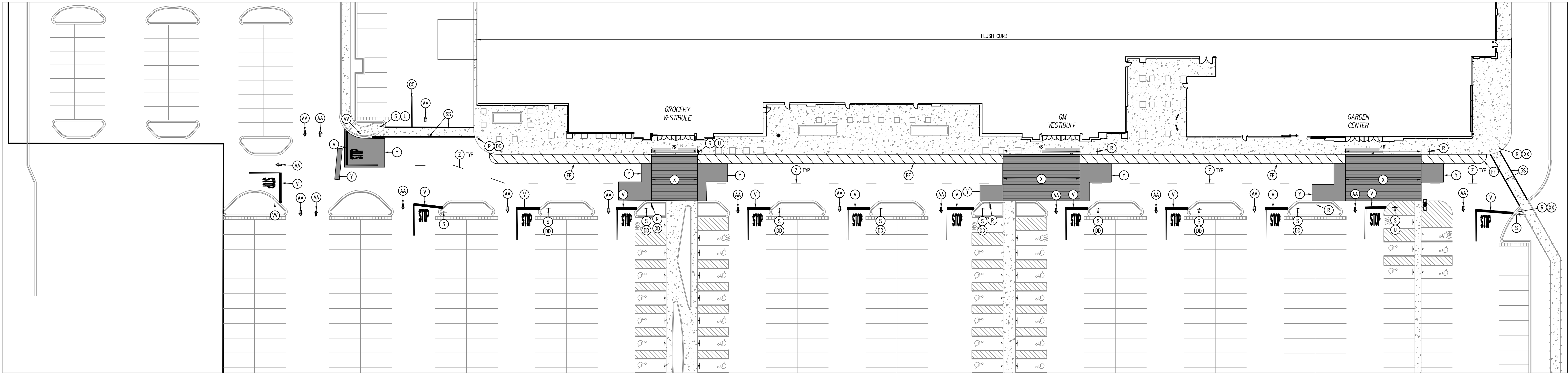


DRAWN DJS
CHECKED BOA
DATE 05/05/2021
SCALE VARIES
JOB No. SGAD5491
SHEET SSM-1

A
B
C
D
E
F
G
H
I



DEMOLITION PLAN



SITE CONSTRUCTION PLAN


SITE AND DEMOLITION LEGEND

- NOTES TO CONTRACTOR:
- REFERENCE SITE CONSTRUCTION PLAN FOR SITE SPECIFIC DIMENSIONS OF CROSSWALK STRIPING AND LOCATION OF SIGNAGE.
 - PROVIDE A COMPREHENSIVE CONSTRUCTION PHASING PLAN FOR THIS WORK TO THE STORE MANAGER 7 DAYS PRIOR TO STARTING ANY WORK. IT IS TO PROVIDE FOR DATES, TIMES AND DURATION OF LANE CLOSURES, TEMPORARY VEHICLE AND PEDESTRIAN TRAFFIC CONTROL.
 - ALL EXISTING STRIPING AND PAVEMENT MARKINGS OR TEXT ALONG THE BFR (BUILDING FRONTAGE ROAD) SHALL BE REMOVED. GRIND OUT ANY DIRECTIONAL ARROWS OR STOP BARS/TEXT THAT ARE NOT CORRECTLY LOCATED OR INCONSISTENT WITH THE DETAILS PROVIDED. APPLY SEAL COAT TO THE COMPLETE EXTENT THAT THE STRIPING OR TEXT HAS BEEN REMOVED IN A SINGLE COMPLETE RECTANGLE TO COVER ALL REMOVED STRIPING (DO NOT APPLY SEAL COAT OVER EXISTING STRIPING OR CONCRETE). INSTALL NEW STRIPING AND SIGNAGE AS SHOWN ON THE SITE CONSTRUCTION PLAN.
 - ALL SIGNS LOCATED ON THE BUILDING SIDE OF THE BFR SHALL BE INSTALLED ON A SINGLE POST WITH BOLLARD.

- (A) EXISTING PEDESTRIAN CROSSING SIGN TO BE REMOVED. REFERENCE DETAIL SHEET
(B) EXISTING STOP SIGN TO BE REMOVED.
(C) EXISTING SIGN POST, BASE, AND BOLLARD BASE (WHERE APPLICABLE) TO BE REMOVED.
(D) EXISTING SIGN POST AND BASE TO REMAIN. BOLLARD (WHERE APPLICABLE) TO BE RE-PAINTED.
(E) EXISTING CROSSWALK STRIPING TO BE REMOVED.
(F) EXISTING YIELD PAVEMENT MARKING TO BE REMOVED.
(G) EXISTING CENTERLINE STRIPING TO BE REMOVED
(H) EXISTING CENTERLINE STRIPING TO REMAIN AND BE RE-PAINTED.
(I) EXISTING SOLID DOUBLE YELLOW STRIPING TO BE REMOVED.
(J) EXISTING STOP SIGN TO REMAIN.
(K) EXISTING PEDESTRIAN CROSSING SIGN TO REMAIN.
(L) EXISTING STOP BAR AND STOP TEXT PAVEMENT MARKING TO BE REMOVED.
(M) EXISTING ARROW PAVEMENT MARKINGS TO BE REMOVED.
(N) EXISTING FIRE LANE STRIPING TO REMAIN AND BE RE-PAINTED.
(O) EXISTING STOP SIGN TO BE RAISED TO MATCH CURRENT DETAILS/GUIDELINES.
(P) NEW "STOP HERE FOR PEDESTRIANS" (R1-S8) SIGN.
(Q) NEW 36"x36" STOP SIGN.
(R) NEW 36"x36" STOP SIGN.
(S) NEW SIGN MOUNTING AND BASE WITH BOLLARD.
(T) NEW STOP TEXT AND STOP BAR PAVEMENT MARKINGS.
(U) NEW 4" WIDE PAINTED YELLOW STRIPES AT 45° @ 2'-0" O.C.
(V) NEW CROSSWALK MARKINGS - 6" WIDE PAINTED WHITE STRIPING PARALLEL TO DIRECTION OF TRAFFIC AT 2'-0" O.C. AND (1)-8" WHITE STRIPE PERPENDICULAR ON BOTH ENDS UNLESS NOTED OTHERWISE. ENTIRE CROSSWALK SHALL BE RE-STRIPED.
(W) LIMITS OF SEAL COAT. APPLY SEAL COAT OVER WHERE STRIPING AND PAVEMENT MARKINGS WERE REMOVED AND WHERE NEW STRIPING AND PAVEMENT MARKINGS WILL BE APPLIED. APPLY NEW STRIPING AND PAVEMENT MARKINGS OVER SEAL COAT.
(X) NEW 4" WIDE PAINTED YELLOW STRIPES - 6" LONG WITH 18" GAPS.
(Y) NEW OPEN ARROW PAVEMENT MARKINGS.
(Z) NEW SOLID ARROW PAVEMENT MARKINGS.
(AA) NEW 4" WIDE DOUBLE SOLID YELLOW STRIPE.
(AB) NEW SIGN MOUNTING AND BASE WITH BREAK AWAY POST.
(AC) NEW SIGN MOUNTING AND BASE WITH DOUBLE BREAK AWAY POSTS.
(AD) NEW FIRE LANE STRIPING.
(AE) EXISTING PAVEMENT MARKINGS/STRIPING TO BE INSPECTED AND REVISED/REFRESHED TO MATCH CURRENT DETAILS/GUIDELINES.
(AF) EXISTING VISIBILITY CONFLICT WITH SIGNAGE. CONTRACTOR SHALL TRIM LANDSCAPING AS REQUIRED TO CREATE UNOBSTRUCTED VIEW OF SIGNAGE.
(AG) NEW "ONCOMING TRAFFIC DOES NOT STOP" PLAQUE.
(AH) NEW "TRAFFIC FROM LEFT DOES NOT STOP" PLAQUE.
(AI) NEW "TRAFFIC FROM RIGHT DOES NOT STOP" PLAQUE.
(AJ) NEW "CROSS TRAFFIC DOES NOT STOP" PLAQUE.
(AK) EXISTING "PICK-UP" PAVEMENT MARKINGS TO BE REMOVED.
(AL) EXISTING ISLAND STRIPING TO BE REMOVED.
(AM) NEW ODP CROSSWALK MARKINGS.
(AN) NEW CHANNELIZATION AT ODP DOOR. SEE DETAIL.
(AO) NEW 8" SOLID WHITE LINE AT CONCRETE EDGE.
(AP) NEW "ONLY" PAVEMENT MARKINGS.
(AQ) EXISTING STOP SIGN TO BE SALVAGED FOR RE-USE.
(AR) NEW "CROSS TRAFFIC DOES NOT STOP" PLAQUE.
(AS) RE-STRIP EXISTING ROW CROSSWALK STRIPING TO MEET CURRENT DETAILS/GUIDELINES.
(AT) NEW "STOP HERE FOR PEDESTRIAN (R1-S8) SIGN TO BE ROTATED TO FACE ONCOMING TRAFFIC ALONG BFR.
(AU) EXISTING YELLOW STRIPE TO BE REMOVED.
(AV) EXISTING FIRE LANE STRIPING TO BE REMOVED.

DEMOLITION AND SITE CONSTRUCTION PLAN

REVISIONS	BY
Δ AHJ COMMENTS 05/19/21	DJS




Galloway
6042 S. Willow Drive, Suite 300
Albuquerque, NM 87111
505.770.8884
GallowayUS.com



BRANDON ALLET
NEW MEXICO
25037
PROFESSIONAL ENGINEER
05/19/2021

SUPERCENTER #05491 -245
2266 WYOMING BOULEVARD NE
ALBUQUERQUE (EC), BERNALILLO COUNTY, NM
WAL-MART STORES, INC.
BENTONVILLE, AR



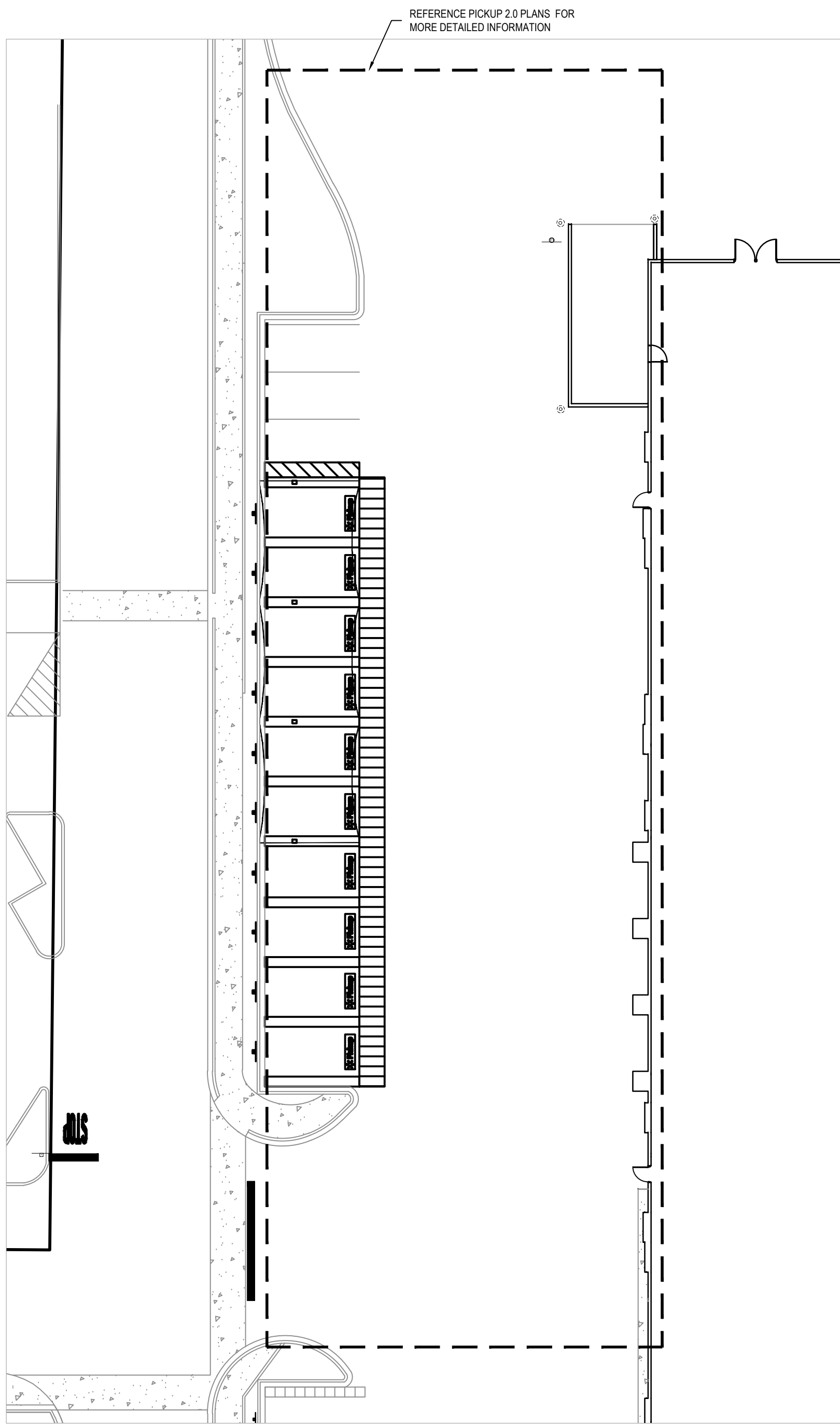
Walmart

DRAWN DJS
CHECKED BDA
DATE 05/05/2021
SCALE VARIES
JOB No. SGAD5491
SHEET

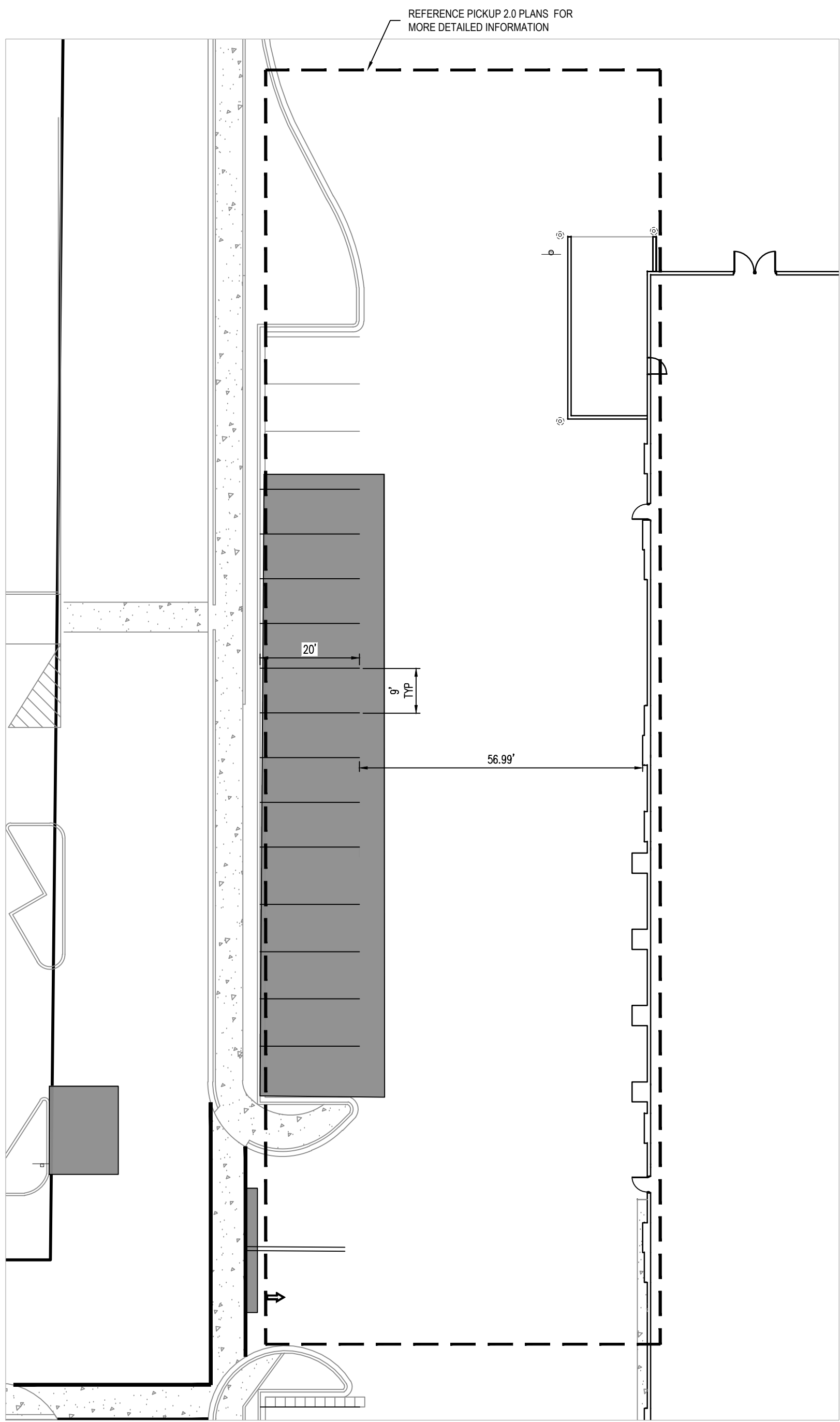
SECP-1

A
B
C
D
E
F
G
H
I

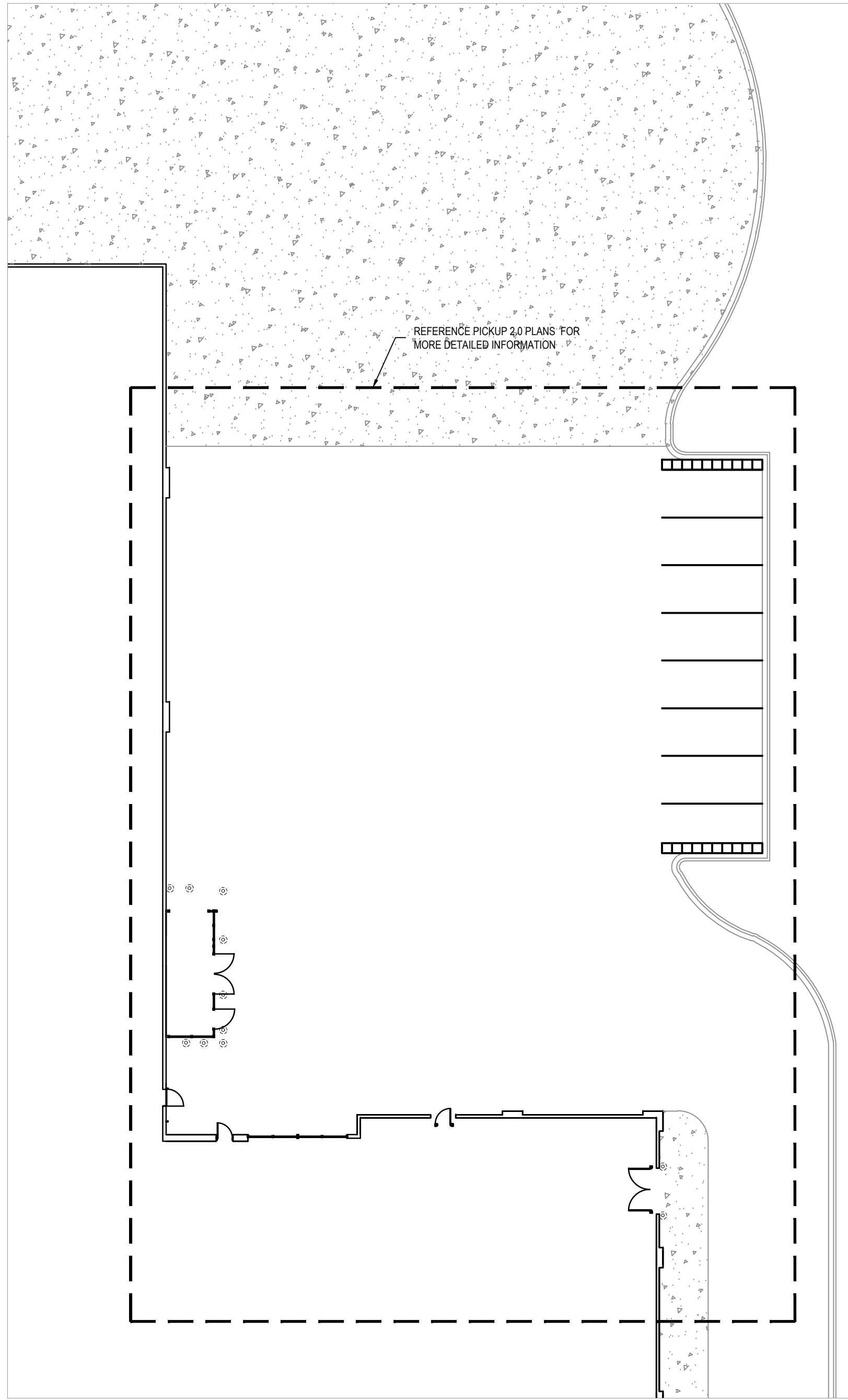
1 2 3 4 5 6 7 8 9 10 11



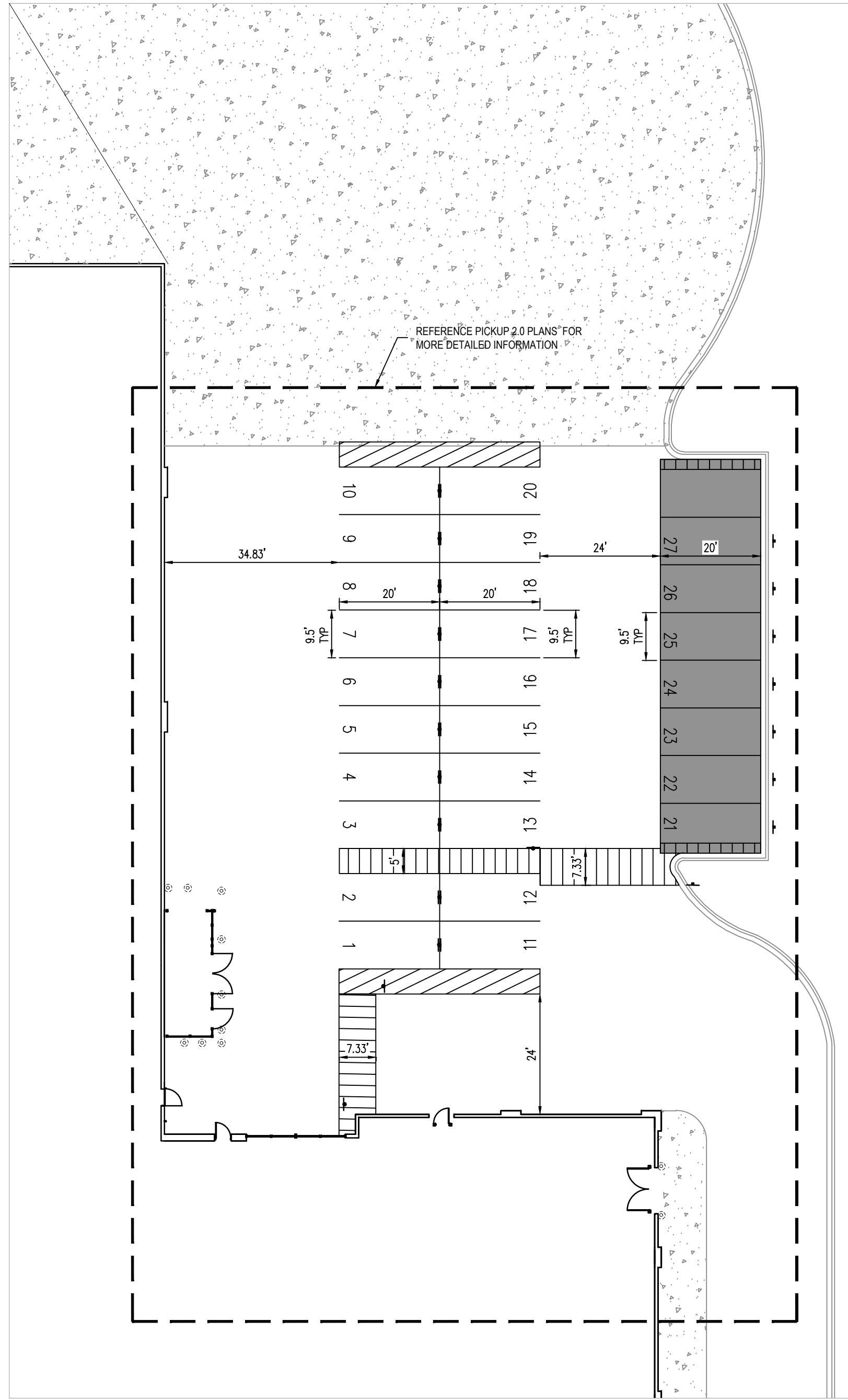
EXISTING PICKUP LOCATION
DEMOLITION PLAN



EXISTING PICKUP LOCATION
SITE CONSTRUCTION PLAN



PROPOSED PICKUP LOCATION
DEMOLITION PLAN



PROPOSED PICKUP LOCATION
SITE CONSTRUCTION PLAN

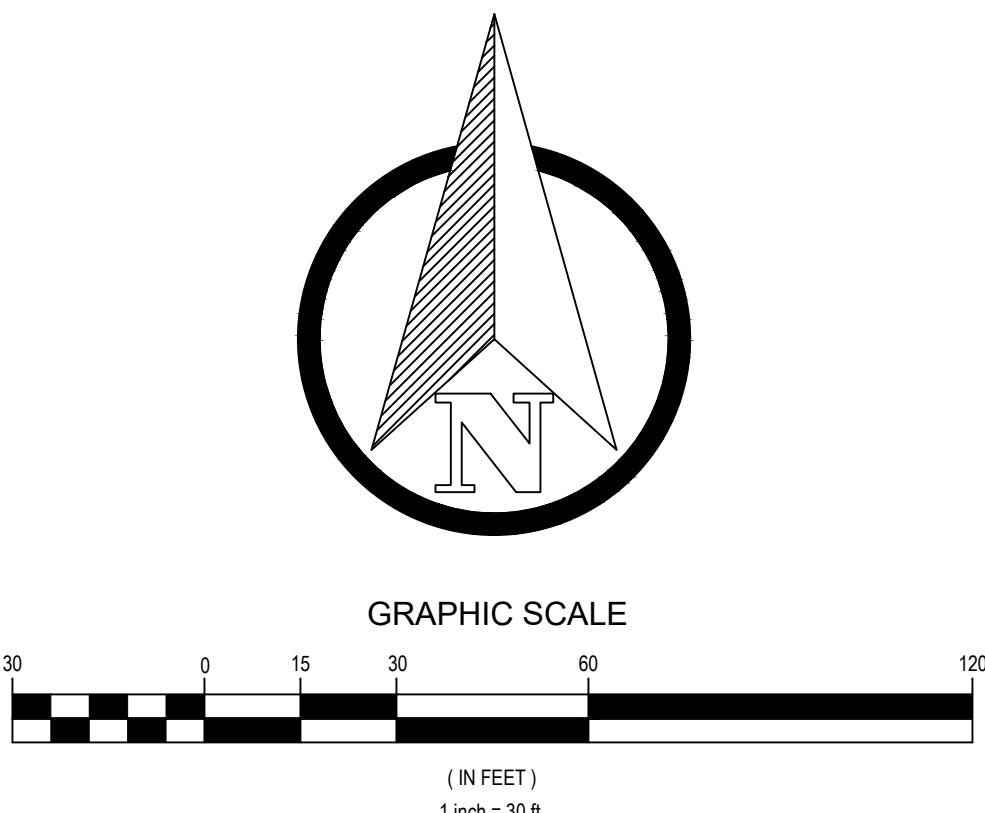
SITE AND DEMOLITION LEGEND

REFERENCE DETAIL SHEET

- | | |
|---|---|
| (A) EXISTING PEDESTRIAN CROSSING SIGN TO BE REMOVED. | (BB) NEW SOLID ARROW PAVEMENT MARKINGS. |
| (B) EXISTING STOP SIGN TO BE REMOVED. | (CC) NEW 4" WIDE DOUBLE SOLID YELLOW STRIPE. |
| (C) EXISTING SIGN POST, BASE, AND BOLLARD BASE (WHERE APPLICABLE) TO BE REMOVED. | (DD) NEW SIGN MOUNTING AND BASE WITH BREAK AWAY POST. |
| (D) EXISTING SIGN POST AND BASE TO REMAIN, BOLLARD (WHERE APPLICABLE) TO BE RE-PANDED. | (EE) NEW SIGN MOUNTING AND BASE WITH DOUBLE BREAK AWAY POSTS. |
| (E) EXISTING CROSSWALK STRIPING TO BE REMOVED. | (FF) NEW FIRE LANE STRIPING. |
| (F) EXISTING YIELD PAVEMENT MARKING TO BE REMOVED. | (GG) EXISTING PAVEMENT MARKINGS/STRIPING TO BE INSPECTED AND REVISED/REFRESHED TO MATCH CURRENT DETAILS/GUIDELINES. |
| (G) EXISTING CENTERLINE STRIPING TO BE REMOVED. | (HH) EXISTING VISIBILITY CONFLICT WITH SIGNAGE. CONTRACTOR SHALL TRIM LANDSCAPING AS REQUIRED TO CREATE UNOBSTRUCTED VIEW OF SIGNAGE. |
| (H) EXISTING CENTERLINE STRIPING TO REMAIN AND BE RE-PANDED. | (II) NEW "ONCOMING TRAFFIC DOES NOT STOP" PLAQUE. |
| (J) EXISTING SOLID DOUBLE YELLOW STRIPING TO BE REMOVED. | (KK) NEW "TRAFFIC FROM LEFT DOES NOT STOP" PLAQUE. |
| (K) EXISTING STOP SIGN TO REMAIN. | (LL) NEW "TRAFFIC FROM RIGHT DOES NOT STOP" PLAQUE. |
| (L) EXISTING PEDESTRIAN CROSSING SIGN TO REMAIN. | (MM) NEW "CROSS TRAFFIC DOES NOT STOP" PLAQUE. |
| (M) EXISTING STOP BAR AND STOP TEXT PAVEMENT MARKING TO BE REMOVED. | (NN) EXISTING "PICK-UP" PAVEMENT MARKINGS TO BE REMOVED. |
| (N) EXISTING ARROW PAVEMENT MARKINGS TO BE REMOVED. | (OO) EXISTING ISLAND STRIPING TO BE REMOVED. |
| (P) EXISTING FIRE LANE STRIPING TO REMAIN AND BE RE-PANDED. | (QQ) NEW OGP CROSSWALK MARKINGS. |
| (Q) EXISTING STOP SIGN TO BE RAISED TO MATCH CURRENT DETAILS/GUIDELINES. | (RR) NEW CHANNELIZATION AT OGP DOOR. SEE DETAIL. |
| (R) NEW "STOP HERE FOR PEDESTRIANS" (R1-SB) SIGN. | (SS) NEW 8" SOLID WHITE LINE AT CONCRETE EDGE. |
| (S) NEW 30"x30" STOP SIGN. | (TT) NEW "ONLY" PAVEMENT MARKINGS. |
| (T) NEW 36"x36" STOP SIGN. | (UU) EXISTING STOP SIGN TO BE SALVAGED FOR RE-USE. |
| (U) NEW SIGN MOUNTING AND BASE WITH BOLLARD. | (VV) NEW "CROSS TRAFFIC DOES NOT STOP" PLAQUE. |
| (V) NEW STOP TEXT AND STOP BAR PAVEMENT MARKINGS. | (WW) RE-STRIPING EXISTING ROW CROSSWALK STRIPING TO MEET CURRENT DETAILS/GUIDELINES. |
| (W) NEW 4" WIDE PAINTED YELLOW STRIPES AT 45' @ 2'-0" O.C. | (XX) NEW "STOP HERE FOR PEDESTRIAN (R1-SB) SIGN TO BE ROTATED TO FACE ONCOMING TRAFFIC ALONG BFR. |
| (X) NEW CROSSWALK MARKINGS - 6" WIDE PAINTED WHITE STRIPING PARALLEL TO DIRECTION OF TRAFFIC AT 2'-0" O.C. AND (1)-8" WHITE STRIPE PERPENDICULAR ON BOTH ENDS UNLESS NOTED OTHERWISE. EXISTING CROSSWALK SHALL BE RE-STRIPED. | (YY) EXISTING YELLOW STRIPE TO BE REMOVED. |
| (Y) LIMITS OF SEAL COAT. APPLY SEAL COAT OVER WHERE STRIPING AND PAVEMENT MARKINGS WERE REMOVED AND WHERE NEW STRIPING AND PAVEMENT MARKINGS WILL BE APPLIED. APPLY NEW STRIPING AND PAVEMENT MARKINGS OVER SEAL COAT. | (ZZ) EXISTING FIRE LANE STRIPING TO BE REMOVED. |
| (Z) NEW 4" WIDE PAINTED YELLOW STRIPES - 6' LONG WITH 18' GAPS. | |
| (AA) NEW OPEN ARROW PAVEMENT MARKINGS. | |

NOTES TO CONTRACTOR:

- REFERENCE SITE CONSTRUCTION PLAN FOR SITE SPECIFIC DIMENSIONS OF CROSSWALK STRIPING AND LOCATION OF SIGNAGE.
- PROVIDE A COMPREHENSIVE CONSTRUCTION PHASING PLAN FOR THIS WORK TO THE STORE MANAGER 7 DAYS PRIOR TO STARTING ANY WORK. IT IS TO PROVIDE FOR DATES, TIMES AND DURATION OF LANE CLOSURES, TEMPORARY VEHICLE AND PEDESTRIAN TRAFFIC CONTROL.
- ALL EXISTING STRIPING AND PAVEMENT MARKINGS OR TEXT ALONG THE BFR (BUILDING FRONTAGE ROAD) SHALL BE REMOVED. GRIND OUT ANY DIRECTIONAL ARROWS OR STOP BARS/TEXT THAT ARE NOT CORRECTLY LOCATED OR INCONSISTENT WITH THE DETAILS PROVIDED. APPLY SEAL COAT TO THE COMPLETE EXTENT THAT THE STRIPING OR TEXT HAS BEEN REMOVED IN A SINGLE COMPLETE RECTANGLE TO COVER ALL REMOVED STRIPING (DO NOT APPLY SEAL COAT OVER EXISTING STRIPING OR CONCRETE). INSTALL NEW STRIPING AND SIGNAGE AS SHOWN ON THE SITE CONSTRUCTION PLAN.
- ALL SIGNS LOCATED ON THE BUILDING SIDE OF THE BFR SHALL BE INSTALLED ON A SINGLE POST WITH BOLLARD.



DEMOLITION AND SITE CONSTRUCTION PLAN

REVISIONS	BY
Δ AHJ COMMENTS 05/19/21	DJS

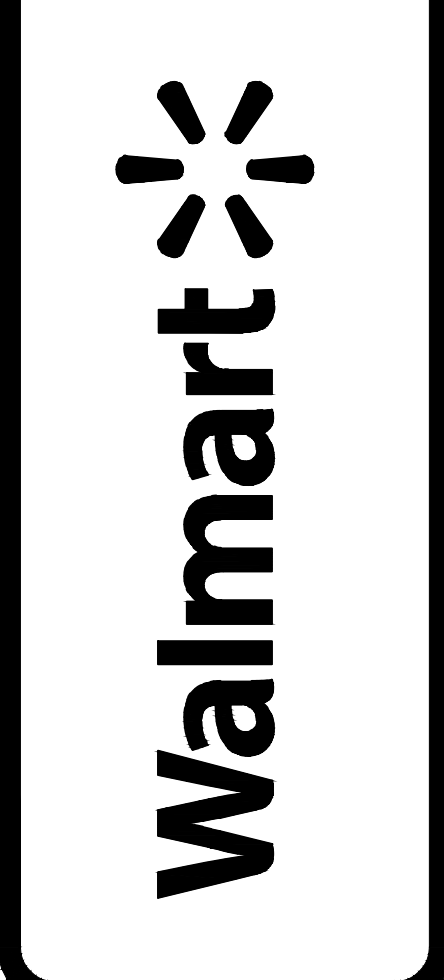


Galloway
6032 S. Willow Drive, Suite 320
Albuquerque, NM 87111
505.770.8884
GallowayUS.com



BRANDON ALLET
NEW MEXICO
25037
PROFESSIONAL ENGINEER
05/19/2021

SUPERCENTER #05491 -245
2266 WYOMING BOULEVARD NE
ALBUQUERQUE (EC) BERNALILLO COUNTY, NM
WAL-MART STORES, INC.
BENTONVILLE, AR



Walmart

DRAWN DJS
CHECKED BDA
DATE 05/05/2021
SCALE VARIES
JOB No. SGA05491
SHEET

SECP-2