

ADMINISTRATIVE AMENDMENT

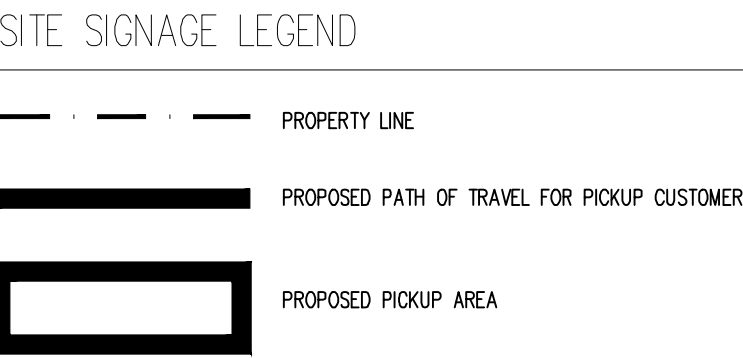
FILE #: _____ PROJECT #: _____

APPROVED BY

DATE




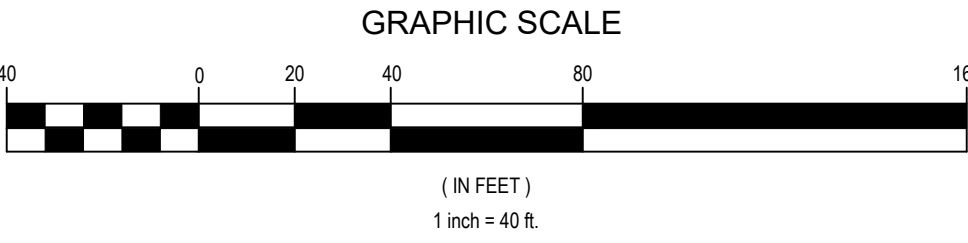

- SIGNAGE & STRIPING SCHEDULE NOTES
- ① PROPOSED PICKUP SIGNAGE, LEFT. SEE DETAIL SHEET CS3 FOR SIGNAGE AND LOCATION DETAILS.
 - ② PROPOSED PICKUP SIGNAGE, RIGHT. SEE DETAIL SHEET CS3 FOR SIGNAGE AND LOCATION DETAILS.
 - ③ PROPOSED PICKUP SIGNAGE, STRAIGHT. SEE DETAIL SHEET CS3 FOR SIGNAGE AND LOCATION DETAILS.
 - ④ PROPOSED SIGN MOUNTING AND BASE ON BREAKAWAY POST (REF. SITE DETAILS).
 - ⑤ PROPOSED SIGN MOUNTING AND BASE ON BOLLARD POST (REF. SITE DETAILS).



- SITE SIGNAGE NOTES
- THIS PLAN WAS PREPARED BASED ON AN AERIAL CAPTURED 10/04/2020. THIS PLAN IS FOR ILLUSTRATIVE PURPOSES ONLY. ACTUAL FIELD CONDITIONS MAY VARY SIGNIFICANTLY FROM THIS DRAWING.
 - REFERENCE SITE DETAILS FOR SIGN LOCATION.

| PICKUP EXTERIOR SIGN SCHEDULE | | |
|-------------------------------|------------|----------|
| DESCRIPTION | DIMENSIONS | QUANTITY |
| WAITING SPACES LEFT | 18 X 24 | — |
| WAITING SPACES RIGHT | 18 X 24 | — |
| WAITING SPACES AHEAD | 18 X 24 | — |
| RESERVED WAITING | 18 X 24 | — |
| PICKUP LEFT PHARMACY RIGHT | 18 X 24 | — |
| PICKUP RIGHT PHARMACY LEFT | 18 X 24 | — |
| STOP THANKS FOR ORDERING | 18 X 36 | — |
| PICKUP HOURS | 18 X 36 | — |
| RESERVED | 18 X 18 | 3 |
| PHONE NUMBER | 8 X 18 | 3 |
| VERTICAL PICKUP | 18 X 36 | 3 |
| PICKUP LEFT | 18 X 24 | 3 |
| PICKUP AHEAD | 18 X 24 | 1 |
| PICKUP RIGHT | 18 X 24 | 1 |

ALL PICKUP WAYFINDING AND STALL SIGNS ARE WALMART SUPPLIED AND CONTRACTOR INSTALLED. CONTRACTOR TO PLACE SIGN ORDER AT LEAST 3 WEEKS IN ADVANCE. ORDER SHALL BE SENT VIA EMAIL TO GETTY THOMAS (getty.thomas@walmart.com) AND BRAD KEENER (brad.keener@walmart.com). REQUEST SHALL CONTAIN A DELIVERY ADDRESS, DESIRED DELIVERY DATE, AND ANY SITE SPECIFIC SIGN SIZE AND/OR COLORS BASED ON APPROVED PLANS.



STIPULATION FOR REUSE
THIS DRAWING WAS PREPARED FOR
WALMART STORE #05675-211
ALBUQUERQUE, NM
DATE: 09/15/2021
THIS DRAWING IS THE PROPERTY OF
GALLOWAY AND IT IS NOT
TO BE REPRODUCED OR USED FOR
ANY OTHER PROJECT WITHOUT THE
WRITTEN PERMISSION OF GALLOWAY.
UNLESS INDICATED OTHERWISE,
ALL RIGHTS ARE RESERVED.
GALLOWAY SHALL NOT BE RESPONSIBLE
FOR ANY REUSE OF THIS DRAWING
BY ANY OTHER PARTY.



Walmart
ALBUQUERQUE, NM
11001 MENAUL BLVD NE
STORE NO: 05675-211
JOB NUMBER: CYN05675-211 (PROTO: PICKUP 2.0)

2021 MAJOR PROJECT

ISSUE BLOCK

| | | |
|--|--|--|
| | | |
| | | |
| | | |
| | | |
| | | |
| | | |
| | | |
| | | |
| | | |
| | | |

CHECKED BY: JSB

DRAWN BY: DMH


PROTO CYCLE:

DOCUMENT DATE: 09/14/2021

SITE SIGNAGE
PLAN

SHEET:
CS2

| REVISIONS | BY |
|-----------|----|
| | |
| | |
| | |
| | |
| | |
| | |
| | |
| | |
| | |

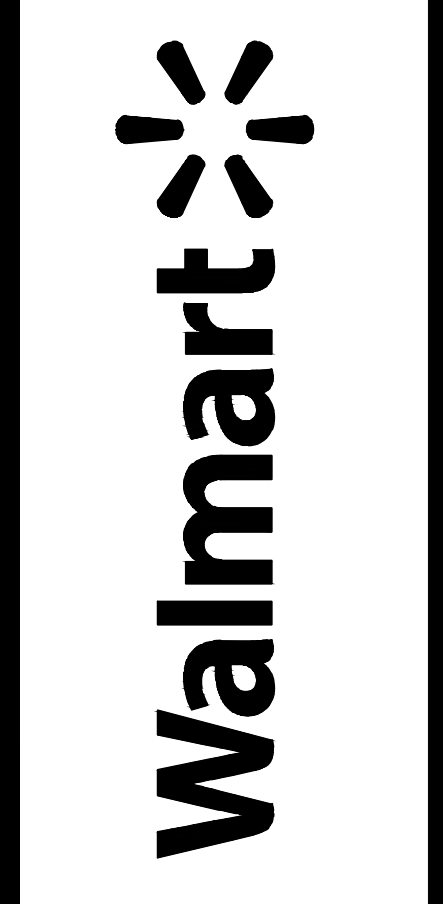


Galloway
6102 S. Willow Drive, Suite 320
Albuquerque, NM 87111
505.770.8884
gallowayus.com



BRANDON ALLET
NEW MEXICO
25037
PROFESSIONAL ENGINEER
09/15/2021

SUPERCENTER #05675-211
11001 MENAUL BLVD NE
ALBUQUERQUE, BERNALILLO COUNTY, NEW MEXICO
WAL-MART STORES, INC.
BENTONVILLE, AR



Walmart

| | |
|---------|--------------|
| DRAWN | DMH |
| CHECKED | RCJ |
| DATE | 09/14/2021 |
| SCALE | AS NOTED |
| JOB NO. | CYN005675-20 |
| SHEET | |

SSM-1



SITE AND DEMOLITION LEGEND

REFERENCE DETAIL SHEET


- (A) EXISTING PEDESTRIAN CROSSING SIGN TO BE REMOVED.
- (B) EXISTING STOP SIGN TO BE REMOVED.
- (C) EXISTING SIGN POST, BASE, AND BOLLARD BASE (WHERE APPLICABLE) TO BE REMOVED.
- (D) EXISTING SIGN POST AND BASE TO REMAIN. BOLLARD (WHERE APPLICABLE) TO BE RE-PANED.
- (E) EXISTING CROSSWALK STRIPING TO BE REMOVED.
- (F) EXISTING YIELD PAVEMENT MARKING TO BE REMOVED.
- (G) EXISTING CENTERLINE STRIPING TO BE REMOVED.
- (H) EXISTING CENTERLINE STRIPING TO REMAIN AND BE RE-PANED TO MEET CURRENT DETAILS/GUIDELINES.
- (J) EXISTING SOLID DOUBLE YELLOW STRIPING TO BE REMOVED.
- (K) EXISTING STOP SIGN TO REMAIN.
- (L) EXISTING PEDESTRIAN CROSSING SIGN TO REMAIN.
- (M) EXISTING STOP BAR AND STOP TEXT PAVEMENT MARKING TO BE REMOVED.
- (N) EXISTING ARROW PAVEMENT MARKINGS TO BE REMOVED.
- (P) EXISTING FIRE LANE STRIPING TO REMAIN AND BE RE-PANED.
- (S) EXISTING STOP SIGN TO BE RAISED TO MATCH CURRENT DETAILS/GUIDELINES.
- (B) NEW "STOP HERE FOR PEDESTRIANS" (R1-50) SIGN.
- (S) NEW 30"x30" STOP SIGN.

- (T) NEW 36"x36" STOP SIGN.
- (U) NEW SIGN MOUNTING AND BASE WITH BOLLARD.
- (V) NEW STOP TEXT AND STOP BAR PAVEMENT MARKINGS.
- (W) NEW 4" WIDE PAINTED YELLOW STRIPES AT 45° @ 2'-0" O.C.
- (X) NEW CROSSWALK MARKINGS - 4" WIDE PAINTED WHITE STRIPING PARALLEL TO DIRECTION OF TRAFFIC AT 2'-0" O.C. AND (1)-4" WHITE STRIPES PERPENDICULAR ON BOTH ENDS (UNLESS NOTED OTHERWISE). ENTIRE CROSSWALK SHALL BE RE-STRIPED.
- (Y) LIMITS OF SEAL COAT, APPLY SEAL COAT OVER WHERE STRIPING AND PAVEMENT MARKINGS WERE REMOVED AND WHERE NEW STRIPING AND PAVEMENT MARKINGS WILL BE APPLIED. APPLY NEW STRIPING AND PAVEMENT MARKINGS OVER SEAL COAT.
- (Z) NEW 4" WIDE PAINTED YELLOW STRIPES - 6" LONG WITH 18" GAPS.
- (AA) NEW OPEN ARROW PAVEMENT MARKINGS.
- (BB) NEW SOLID ARROW PAVEMENT MARKINGS.
- (CC) NEW 4" WIDE DOUBLE SOLID YELLOW STRIPES.
- (DD) NEW SIGN MOUNTING AND BASE WITH BREAK AWAY POST.
- (EE) NEW SIGN MOUNTING AND BASE WITH DOUBLE BREAK AWAY POSTS.
- (FF) NEW FIRE LANE STRIPING.
- (GG) EXISTING PAVEMENT MARKINGS/STRIPING TO BE INSPECTED AND REVISED/REFRESHED TO MATCH CURRENT DETAILS/GUIDELINES.
- (HH) EXISTING VISIBILITY CONFLICT WITH SIGNAGE. CONTRACTOR SHALL TRIM LANDSCAPING AS REQUIRED TO CREATE UNOBSTRUCTED VIEW OF SIGNAGE.
- (JJ) NEW "ONCOMING TRAFFIC DOES NOT STOP" PLAQUE.

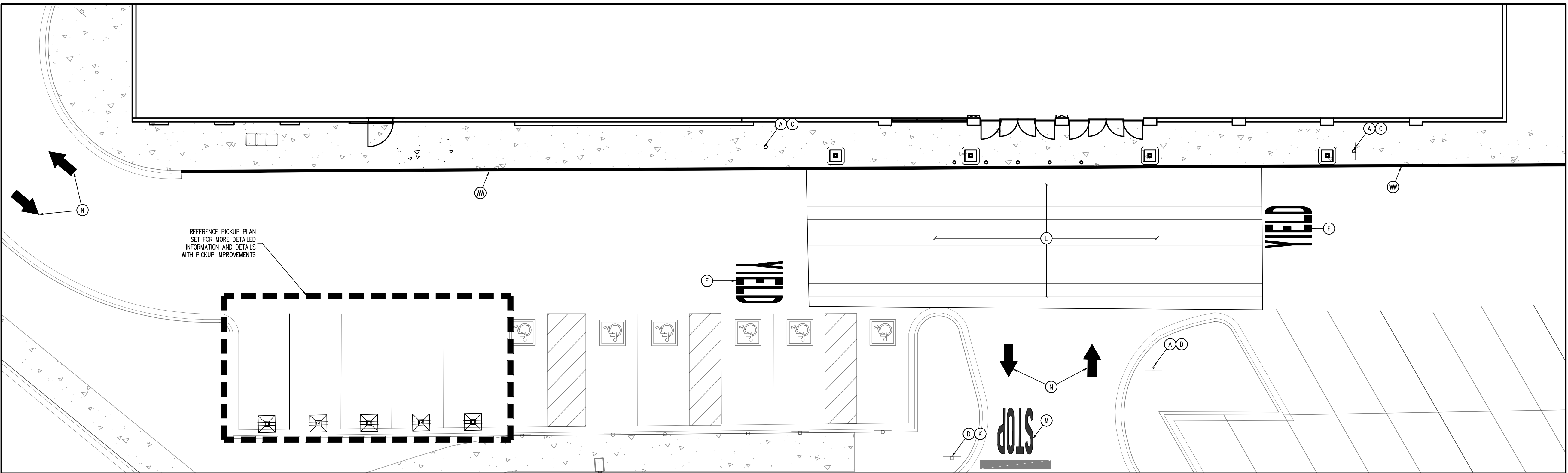
- (KK) NEW "TRAFFIC FROM LEFT DOES NOT STOP" PLAQUE.
- (LL) NEW "TRAFFIC FROM RIGHT DOES NOT STOP" PLAQUE.
- (MM) NEW "ALL WAY" PLAQUE.
- (NN) EXISTING "PICK-UP" PAVEMENT MARKINGS TO BE REMOVED.
- (PP) EXISTING ISLAND STRIPING TO BE REMOVED.
- (QQ) NEW OSP CROSSWALK MARKINGS.
- (RR) NEW CHANNELIZATION AT OSP DOOR. SEE DETAIL.
- (SS) EXISTING DOUBLE SOLID YELLOW STRIPING TO BE RE-PANED TO MEET CURRENT DETAILS/GUIDELINES.
- (TT) NEW 4" SOLID WHITE LINE.
- (UU) PROPOSED "DO NOT ENTER" SIGNAGE. SEE DETAILS.
- (VV) PROPOSED CONCRETE SIDEWALK AND RAMP (REF. PICKUP PLANS).
- (WW) EXISTING FIRE LANE STRIPING TO BE REMOVED.
- (XX) EXISTING STOP SIGN TO BE SALVAGED FOR RE-USE.
- (YY) INSTALL SALVAGED STOP SIGN.
- (ZZ) RE-STRIPED EXISTING ROW CROSSWALK STRIPING TO MEET CURRENT DETAILS/GUIDELINES.

NOTES TO CONTRACTOR

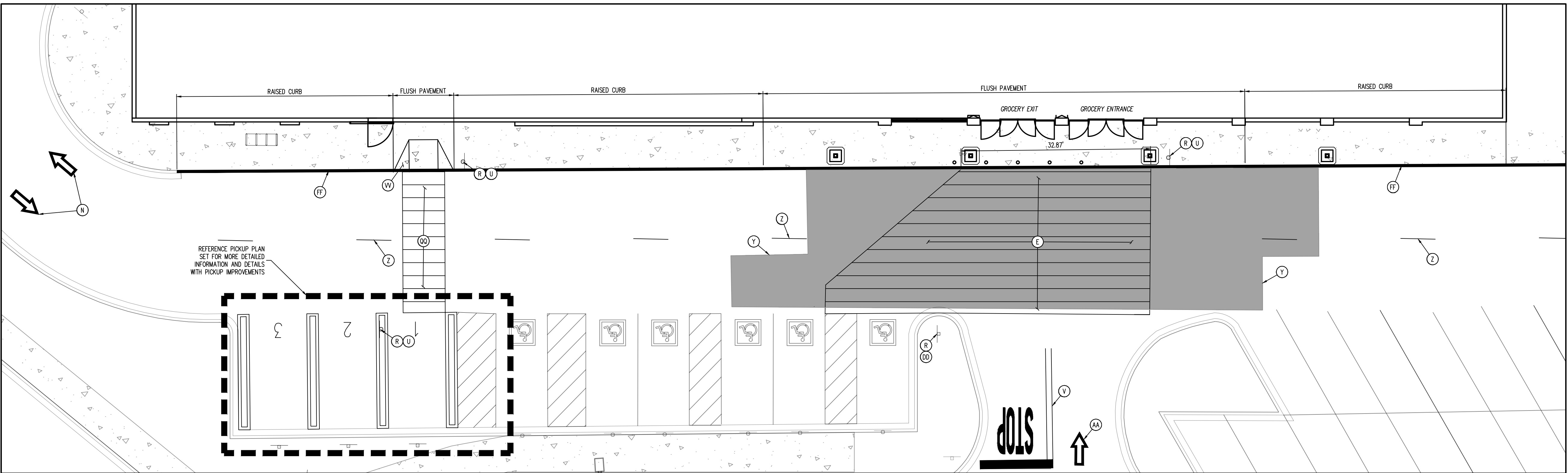
- BFR (BUILDING FRONTAGE ROAD)
OCR (OUTER CIRCULATION ROAD)
- CONTRACTOR SHALL INSTALL NEW STOP BARS, SIGNS, AND TEXT TO MATCH CURRENT DETAILS AT THE LOCATIONS SHOWN ON THESE PLANS.
- ALL SIGNS LOCATED ON THE BUILDING SIDE OF THE BFR SHALL BE INSTALLED ON A SINGLE POST.



STOP SIGNS AND MARKINGS PLAN



DEMOLITION PLAN



SITE CONSTRUCTION PLAN

NOTES TO CONTRACTOR:

- REFERENCE SITE CONSTRUCTION PLAN FOR SITE SPECIFIC DIMENSIONS OF CROSSWALK STRIPING AND LOCATION OF SIGNAGE.
- PROVIDE A COMPREHENSIVE CONSTRUCTION PHASING PLAN FOR THIS WORK TO THE STORE MANAGER 7 DAYS PRIOR TO STARTING ANY WORK. IT IS TO PROVIDE FOR DATES, TIMES AND DURATION OF LANE CLOSURES, TEMPORARY VEHICLE AND PEDESTRIAN TRAFFIC CONTROL.
- ALL EXISTING STRIPING AND PAVEMENT MARKINGS OR TEXT ALONG THE BFR (BUILDING FRONTAGE ROAD) SHALL BE REMOVED. GRIND OUT ANY DIRECTIONAL ARROWS OR STOP BARS/TEXT THAT ARE NOT CORRECTLY LOCATED OR INCONSISTENT WITH THE DETAILS PROVIDED. APPLY SEAL COAT TO THE COMPLETE EXTENT THAT THE STRIPING OR TEXT HAS BEEN REMOVED IN A SINGLE COMPLETE RECTANGLE TO COVER ALL REMOVED STRIPING (DO NOT APPLY SEAL COAT OVER EXISTING STRIPING OR CONCRETE). INSTALL NEW STRIPING AND SIGNAGE AS SHOWN ON THE SITE CONSTRUCTION PLAN.
- ALL SIGNS LOCATED ON THE BUILDING SIDE OF THE BFR SHALL BE INSTALLED ON A SINGLE POST WITH BOLLARD.

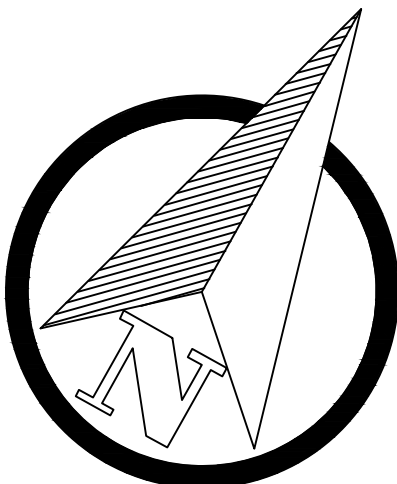
SITE AND DEMOLITION LEGEND

REFERENCE DETAIL SHEET

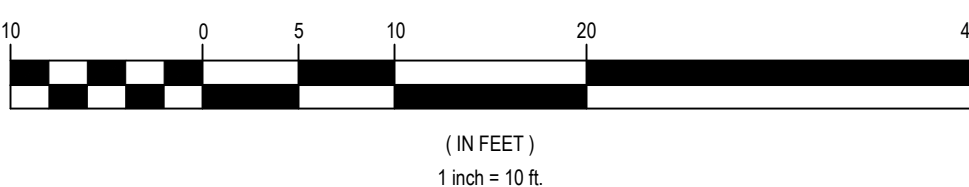
- (A) EXISTING PEDESTRIAN CROSSING SIGN TO BE REMOVED.
- (B) EXISTING STOP SIGN TO BE REMOVED.
- (C) EXISTING SIGN POST, BASE, AND BOLLARD BASE (WHERE APPLICABLE) TO BE REMOVED.
- (D) EXISTING SIGN POST AND BASE TO REMAIN. BOLLARD (WHERE APPLICABLE) TO BE RE-PAINTED.
- (E) EXISTING CROSSWALK STRIPING TO BE REMOVED.
- (F) EXISTING YIELD PAVEMENT MARKING TO BE REMOVED.
- (G) EXISTING CENTERLINE STRIPING TO BE REMOVED.
- (H) EXISTING CENTERLINE STRIPING TO REMAIN AND BE RE-PAINTED.
- (J) EXISTING SOLID DOUBLE YELLOW STRIPING TO BE REMOVED.
- (K) EXISTING STOP SIGN TO REMAIN.
- (L) EXISTING PEDESTRIAN CROSSING SIGN TO REMAIN.
- (M) EXISTING STOP BAR AND STOP TEXT PAVEMENT MARKING TO BE REMOVED.
- (N) EXISTING ARROW PAVEMENT MARKINGS TO BE REMOVED.
- (P) EXISTING FIRE LANE STRIPING TO REMAIN AND BE RE-PAINTED.
- (Q) EXISTING STOP SIGN TO BE RAISED TO MATCH CURRENT DETAILS/GUIDELINES.
- (R) NEW "STOP HERE FOR PEDESTRIANS" (R1-5B) SIGN.
- (S) NEW 30"x30" STOP SIGN.
- (T) NEW 36"x36" STOP SIGN.
- (U) NEW SIGN MOUNTING AND BASE WITH BOLLARD.
- (V) NEW STOP TEXT AND STOP BAR PAVEMENT MARKINGS.
- (W) NEW 4" WIDE PAINTED YELLOW STRIPES AT 45° @ 2'-0" O.C.

- (X) NEW CROSSWALK MARKINGS - 6" WIDE PAINTED WHITE STRIPING PARALLEL TO DIRECTION OF TRAFFIC AT 2'-0" O.C. AND (1)-8" WHITE STRIPE PERPENDICULAR ON BOTH ENDS UNLESS NOTED OTHERWISE. ENTIRE CROSSWALK SHALL BE RE-STRIPED.
- (Y) LIMITS OF SEAL COAT. APPLY SEAL COAT OVER WHERE STRIPING AND PAVEMENT MARKINGS WERE REMOVED AND WHERE NEW STRIPING AND PAVEMENT MARKINGS WILL BE APPLIED. APPLY NEW STRIPING AND PAVEMENT MARKINGS OVER SEAL COAT.
- (Z) NEW 4" WIDE PAINTED YELLOW STRIPES - 6' LONG WITH 18' CAPS.
- (AA) NEW OPEN ARROW PAVEMENT MARKINGS.
- (AB) NEW SOLID ARROW PAVEMENT MARKINGS.
- (AC) NEW 4" WIDE DOUBLE SOLID YELLOW STRIPE.
- (AD) NEW SIGN MOUNTING AND BASE WITH BREAK AWAY POST.
- (AE) NEW SIGN MOUNTING AND BASE WITH DOUBLE BREAK AWAY POSTS.
- (AF) NEW FIRE LANE STRIPING.
- (AG) EXISTING PAVEMENT MARKINGS/STRIPING TO BE INSPECTED AND REVISED/REFRESHED TO MATCH CURRENT DETAILS/GUIDELINES.
- (AH) EXISTING VISIBILITY CONFLICT WITH SIGNAGE. CONTRACTOR SHALL TRIM LANDSCAPING AS REQUIRED TO CREATE UNOBSTRUCTED VIEW OF SIGNAGE.
- (AJ) NEW "ONCOMING TRAFFIC DOES NOT STOP" PLAQUE.
- (AK) NEW "TRAFFIC FROM LEFT DOES NOT STOP" PLAQUE.
- (AL) NEW "TRAFFIC FROM RIGHT DOES NOT STOP" PLAQUE.
- (AM) NEW "CROSS TRAFFIC DOES NOT STOP" PLAQUE.
- (AN) EXISTING "POCK-UP" PAVEMENT MARKINGS TO BE REMOVED.
- (AP) EXISTING ISLAND STRIPING TO BE REMOVED.
- (AQ) NEW OSP CROSSWALK MARKINGS.
- (AR) NEW CHANNELIZATION AT OSP DOOR. SEE DETAIL.

- (AS) EXISTING DOUBLE SOLID YELLOW STRIPING TO BE RE-PAINTED TO MEET CURRENT DETAILS/GUIDELINES.
- (AT) NEW 4" SOLID WHITE LINE.
- (AU) PROPOSED "DO NOT ENTER" SIGNAGE. SEE DETAILS.
- (AV) PROPOSED CONCRETE SIDEWALK AND RAMP (REF. PICKUP PLANS).
- (AW) EXISTING FIRE LANE STRIPING TO BE REMOVED.
- (AX) EXISTING STOP SIGN TO BE SALVAGED FOR RE-USE.
- (AY) INSTALL SALVAGED STOP SIGN.
- (AZ) RE-STRIPED EXISTING ROW CROSSWALK STRIPING TO MEET CURRENT DETAILS/GUIDELINES.




GRAPHIC SCALE

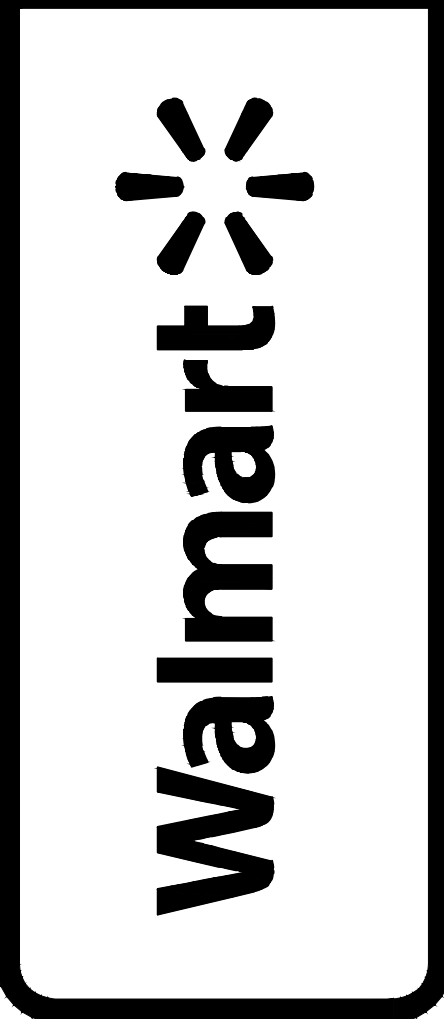


DEMOLITION AND SITE CONSTRUCTION PLAN

| REVISIONS | BY |
|-----------|----|
| | |
| | |
| | |
| | |
| | |
| | |
| | |
| | |
| | |



SUPERCENTER #05675-211
11001 MENAUL BLVD NE
ALBUQUERQUE, BERNALILLO COUNTY, NEW MEXICO
WAL-MART STORES, INC.
BENTONVILLE, AR



| | |
|---------|--------------|
| DRAWN | DMH |
| CHECKED | RCJ |
| DATE | 09/14/2021 |
| SCALE | AS NOTED |
| JOB NO. | CYN005675.20 |
| SHEET | |

SECP-1

[illegible]

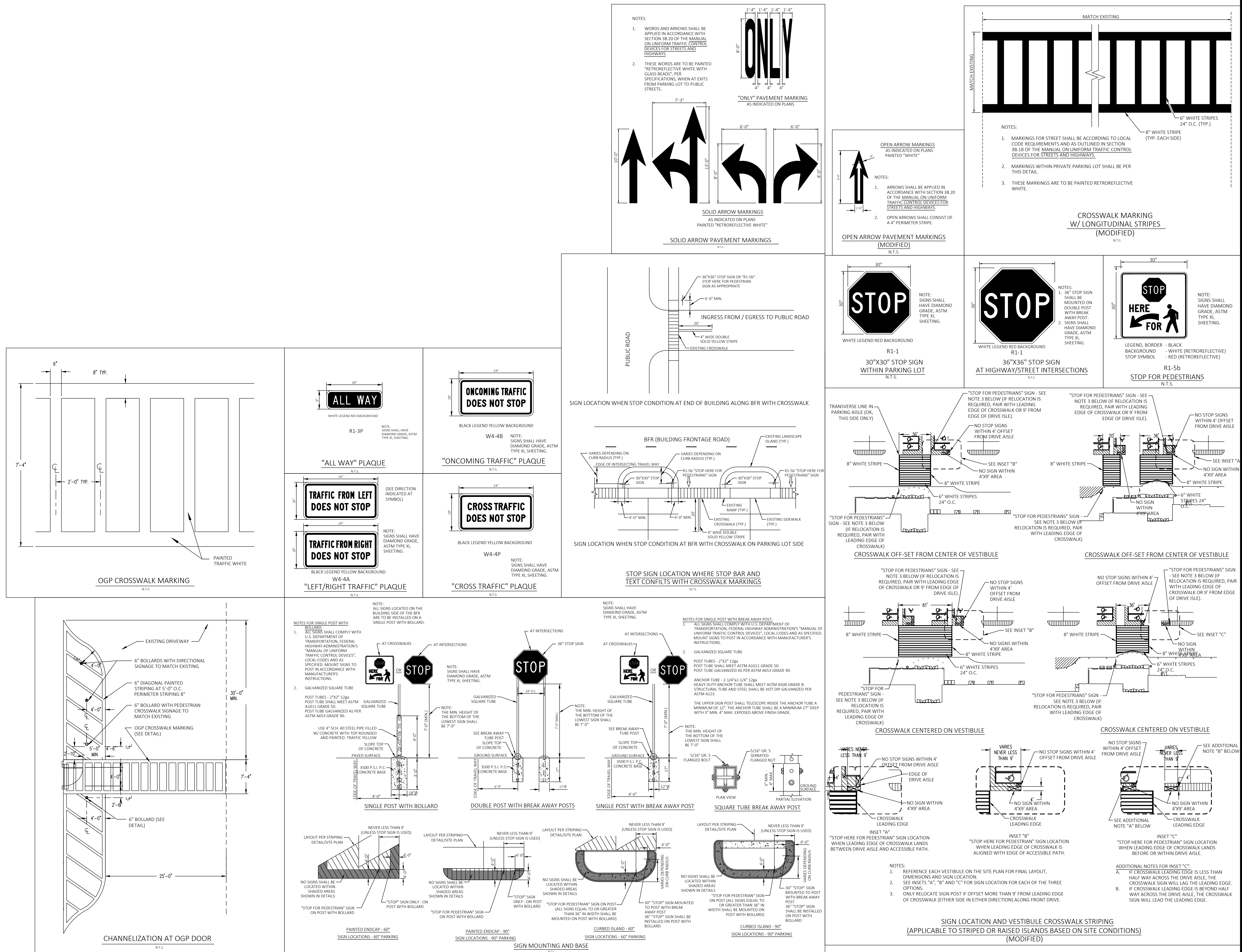
Galloway
6162 S. Wiflow Drive, Suite 320
Greenwood Village, CO 80111
303.770.8884
GallowayUS.com



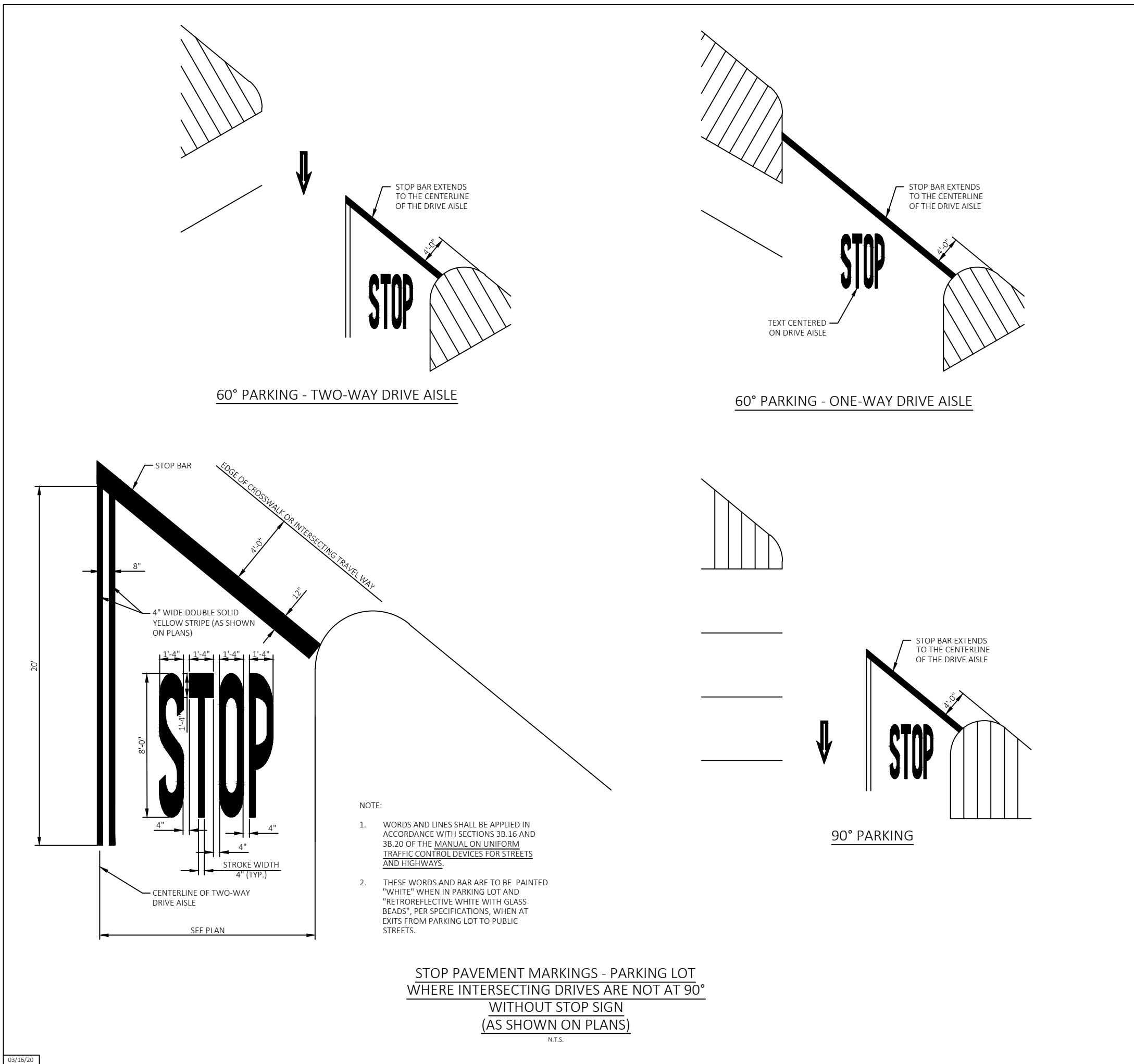
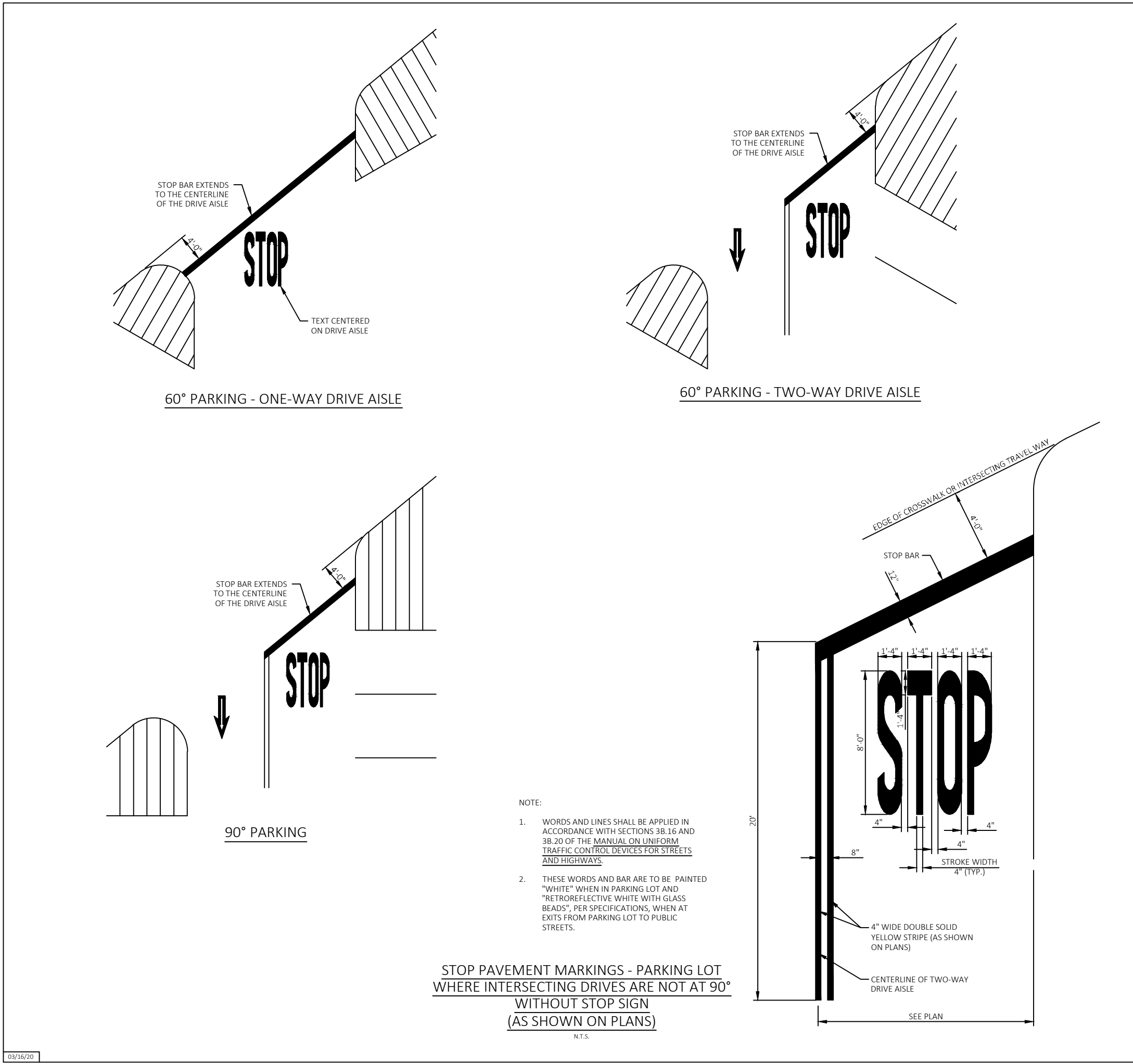
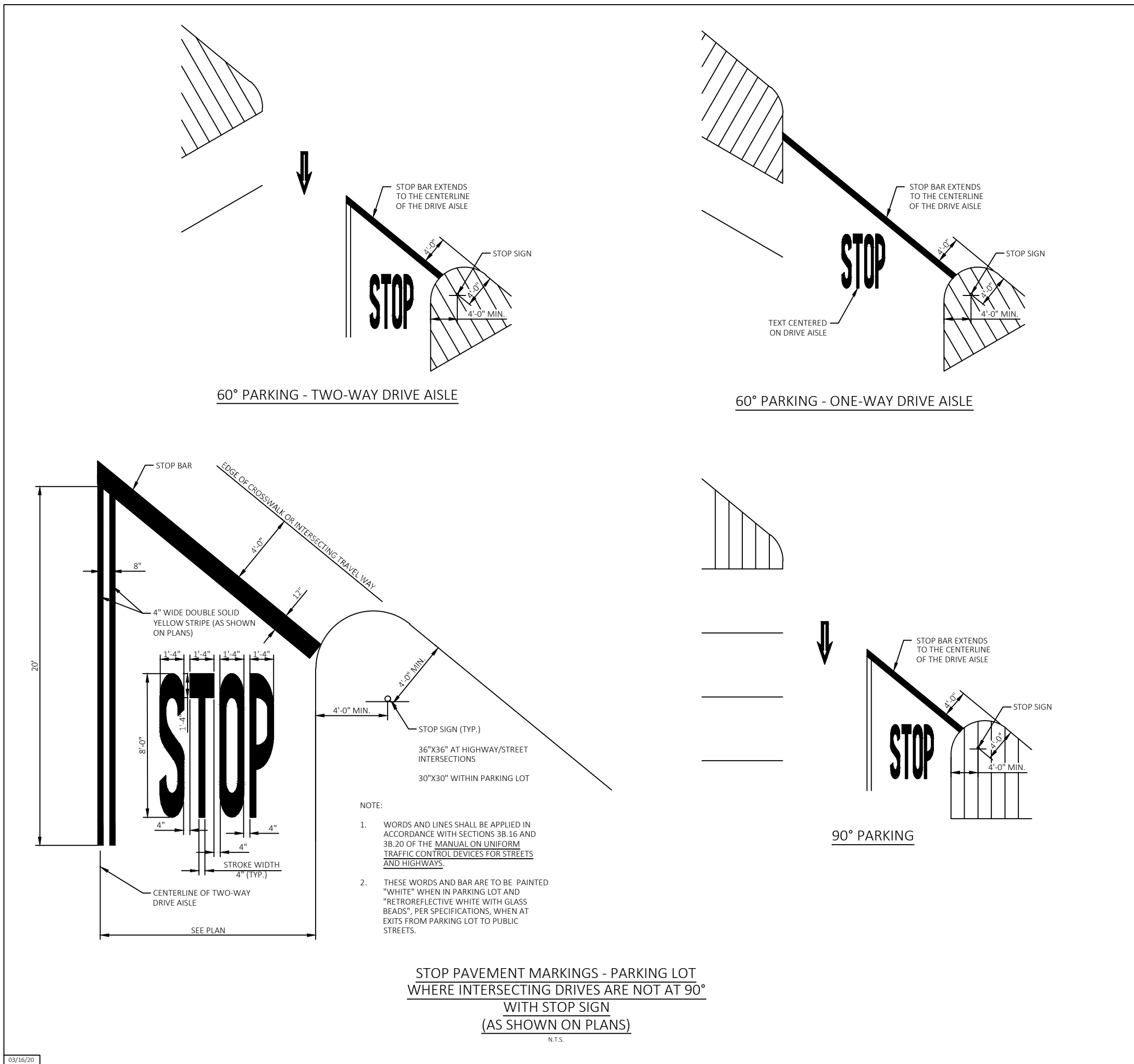
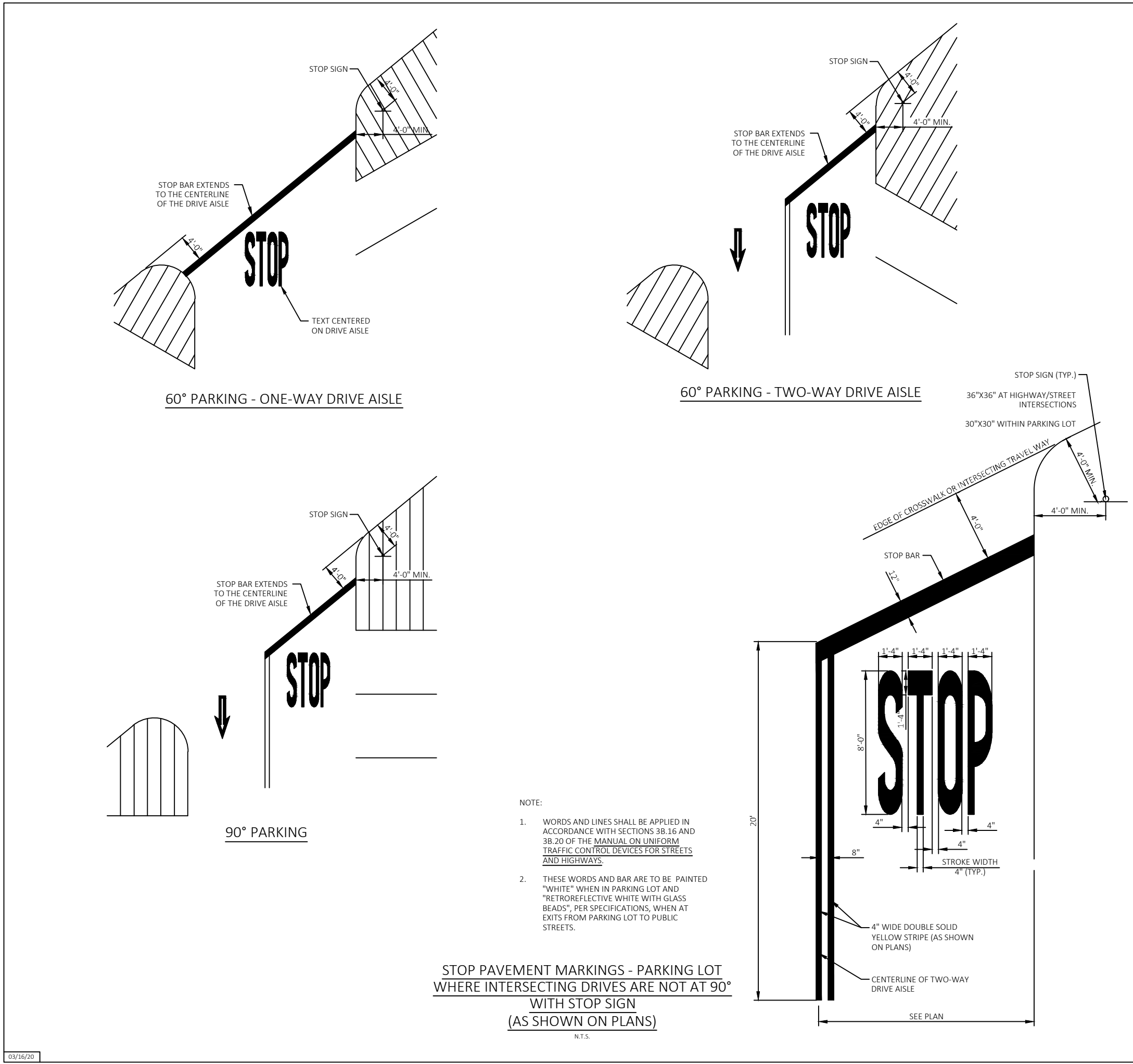
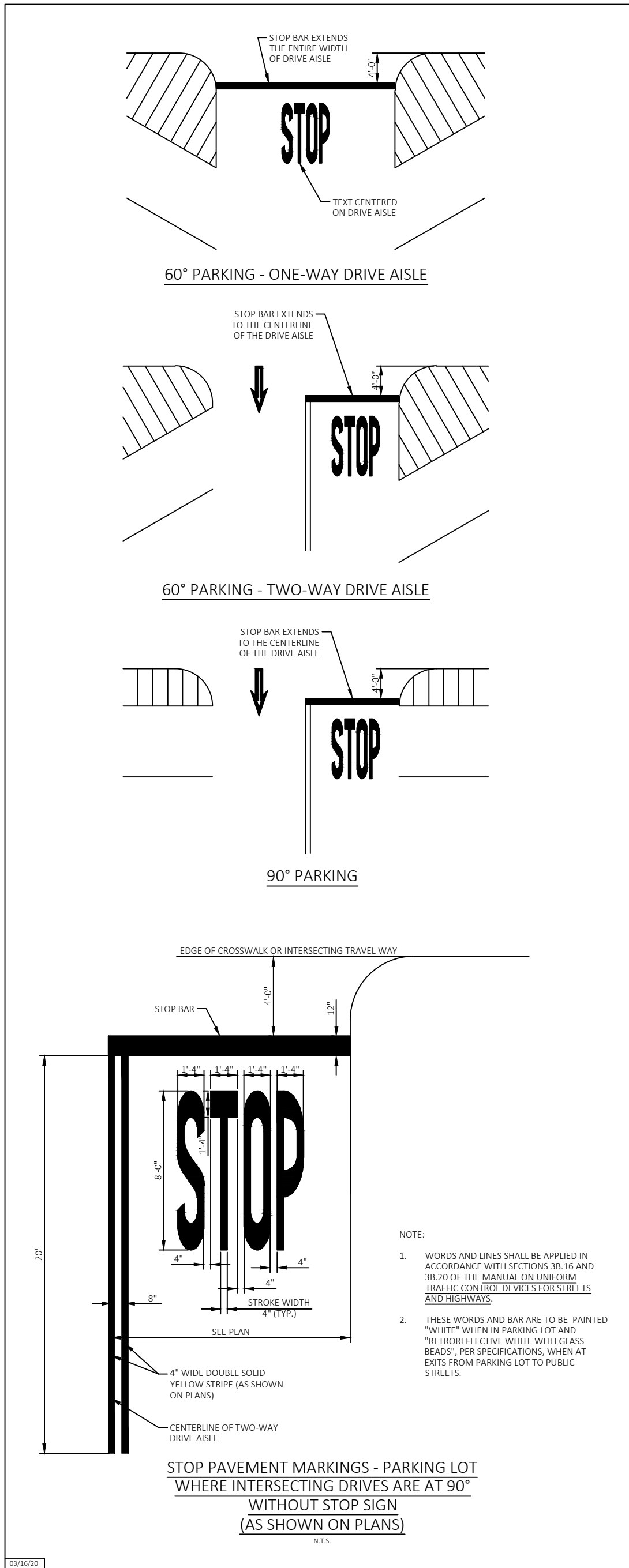
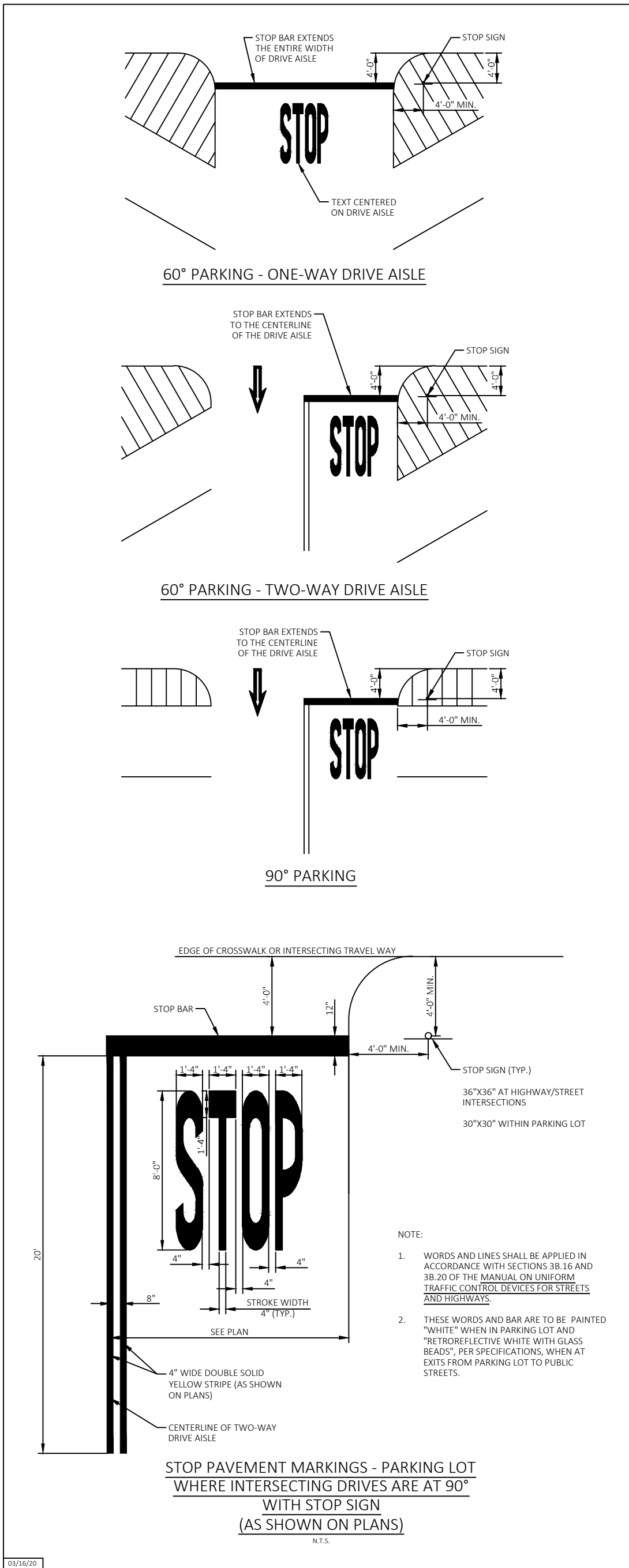
SUPERCENTER #05675-211
111001 MENAUL BLVD NE
ALBUQUERQUE, BERNALILLO COUNTY, NEW MEXICO
WWAL-MART STORES, INC.
BENTONVILLE, AR

Walmart*

| |
|----------------------------------|
| DRAWN |
| DMH |
| CHECKED |
| RCJ |
| DATE |
| 09/14/2021 |
| SCALE |
| AS NOTED |
| JOB No. |
| CYN005675.20 |
| SHEET |
| SECP/ SSM DETAILS |



SECP AND STOP SIGNS AND MARKINGS DETAIL SHEET



SECP AND STOP SIGNS AND MARKINGS DETAIL SHEET


| REVISIONS | BY |
|-----------|----|
| | |
| | |
| | |
| | |
| | |
| | |
| | |
| | |
| | |

Galloway

6162 S. Willow Drive, Suite 320
Albuquerque, NM 87111
505.770.8884
GallowayUS.com

BRANDON ALLEY
NEW MEXICO
25037
PROFESSIONAL ENGINEER
09/15/2021

SUPERCENTER #05675-211
11001 MENAUL BLVD NE
ALBUQUERQUE, BERNALILLO COUNTY, NEW MEXICO
WAL-MART STORES, INC.
BENTONVILLE, AR

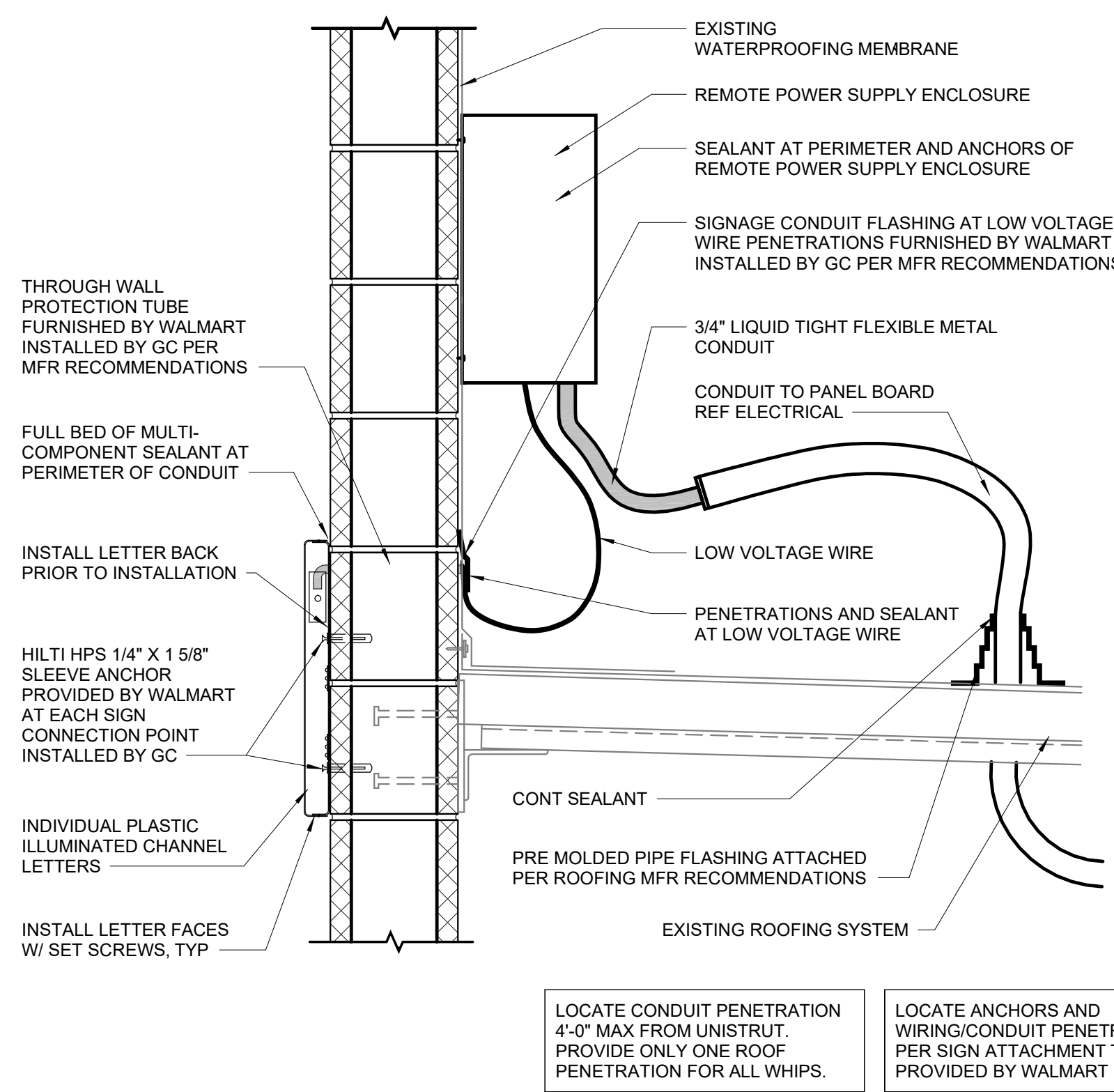


| |
|----------------------------------|
| DRAWN DNH |
| CHECKED RCJ |
| DATE 09/14/2021 |
| SCALE AS NOTED |
| JOB No. CYN005675.20 |
| SHEET SECP/ SSM DETAILS |

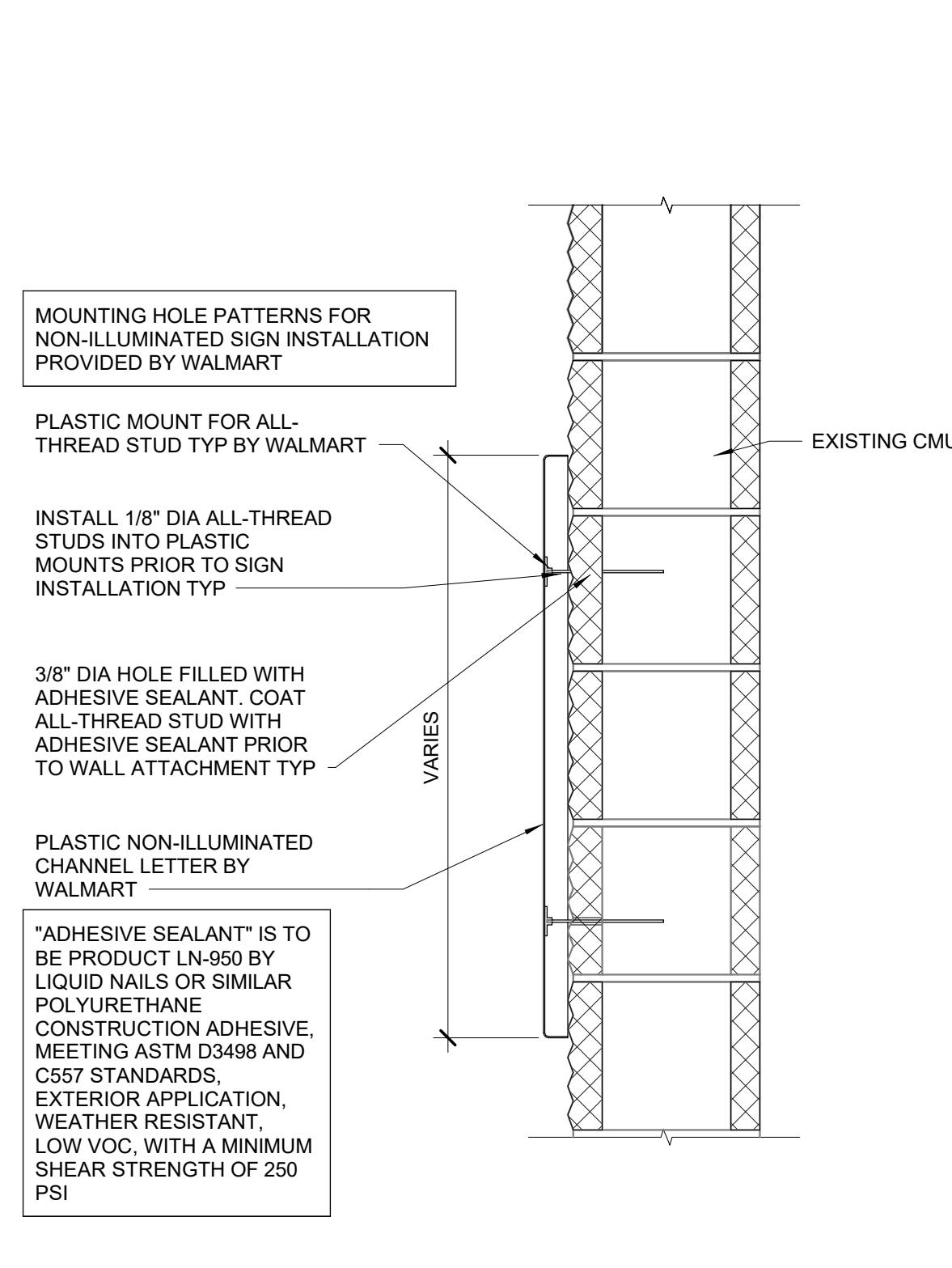
| NEW SIGNAGE SCHEDULE | | | | |
|---|-----|---------|-----------------|------------------|
| | QTY | COLOR | INDIVIDUAL AREA | TOTAL AREA |
| FRONT SIGNAGE | | | | |
| Walmart * (spark) | 1 | WHI/YEL | 123.73 SF | 123.73 SF |
| Albuquerque Market | 1 | WHITE | 37.45 SF | 37.45 SF |
| 11001 (ADDRESS SIGN) | 1 | WHITE | 0 SF | 0 SF |
| Pickup | 1 | WHITE | 32.22 SF | 32.22 SF |
| Pharmacy Drive-Thru | 1 | WHITE | 39.42 SF | 39.42 SF |
| TOTAL FRONT SIGNAGE | | | | 232.82 SF |
| PHARMACY DRIVE-THRU SIGNAGE (SIDE) | | | | |
| Pharmacy Drive-Thru | 1 | WHITE | 37.71 SF | 37.71 SF |
| TOTAL BUILDING SIGNAGE | | | | 270.53 SF |

SIGNAGE GENERAL NOTES

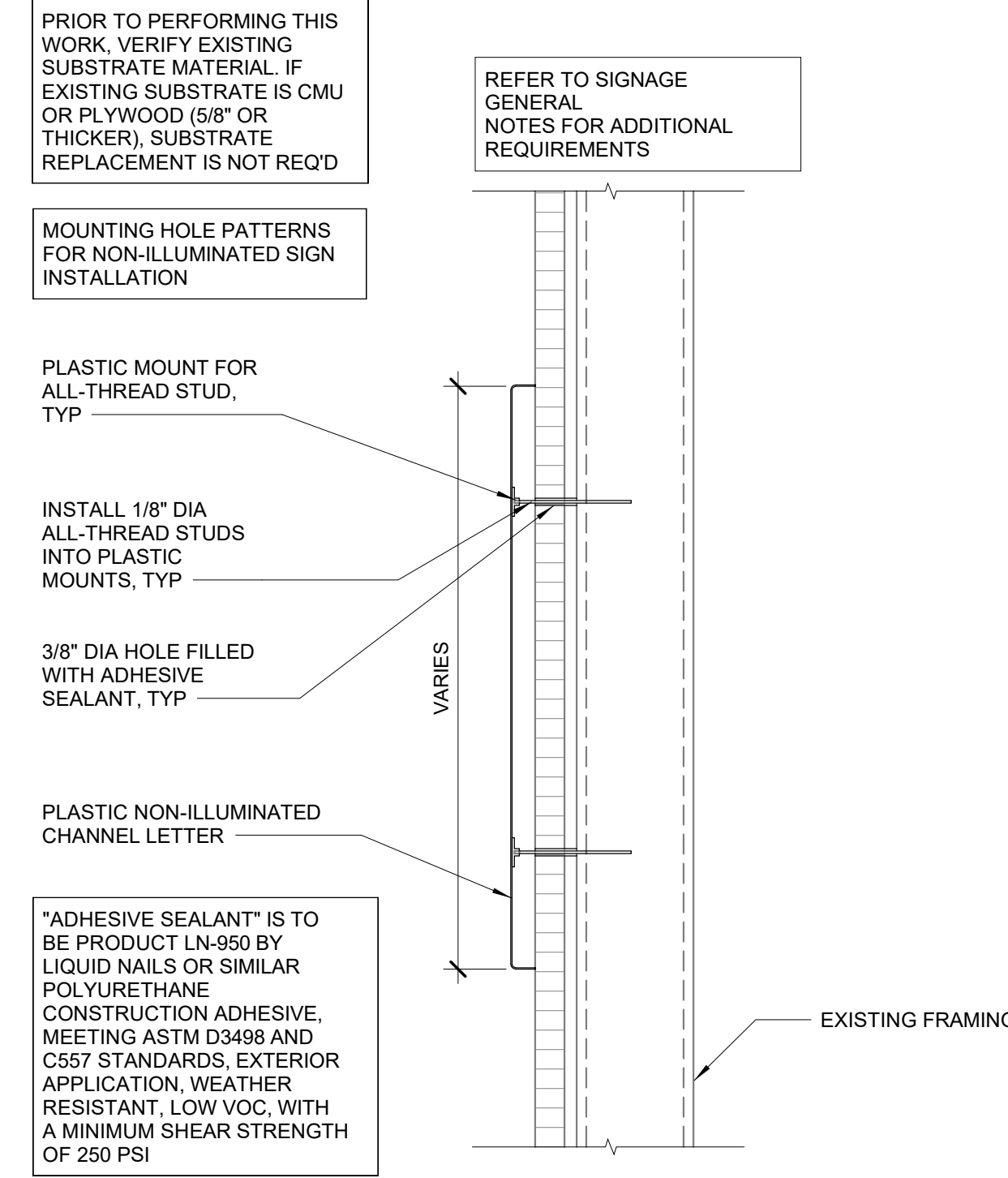
1. SIGNAGE FURNISHED BY WALMART AND INSTALLED BY GC.
2. ALL EXISTING WALMART EXTERIOR SIGNAGE IS TO REMAIN IN PLACE ON THE SIGNAGE WALL UNTIL THE GC SIGN SIGNAGE IS ON SITE. THE EXISTING SIGNAGE WILL THEN BE REMOVED, PATCH AND REPAIR WORK WILL BE COMPLETED AT LOCATIONS, AND NEW SIGNAGE WILL BE INSTALLED PER PLANS.
3. TEMPORARY BANNER BANNER TO BE INSTALLED PRIOR TO REMOVAL OF EXISTING EXTERIOR SIGNAGE. BANNER WILL REMAIN IN PLACE UNTIL ALL MODIFICATIONS TO THE REPAIRS HAVE BEEN COMPLETED AND THE SCHEDULE IS COMPLETED.
4. TEMPORARY BANNER WILL BE APPROXIMATELY 125 SF (GX25).
5. EXTERIOR SIGN WORK NEEDS TO BE SCHEDULED, COORDINATED, AND COMPLETED DURING THE FIRST TWO WEEKS OF THE SCHEDULE.
6. GENERAL CONTRACTOR RESPONSIBILITIES
 - A. AT THE FIRST MEETING, THE CONTRACTOR, REVIEW EXISTING CONSTRUCTION WHERE SIGNS) WILL BE INSTALLED, IF EXISTING CONDITIONS DO NOT MATCH SIGN ATTACHMENT DETAILS SHOWN, REQUEST APPROVAL FROM CONSTRUCTION MANAGER TO SUBMIT TO THE ARCHITECT FOR REVIEW AND APPROVAL OF DIFFERENCES IN CONSTRUCTION, INCLUDING DIMENSIONS, AND INCLUDE PHOTOGRAPHS FOR CLARIFICATION.
 - B. THE GC SUBMIT A REQUEST FOR INSTALLATION OF SIGNAGE. REFER TO SIGN DETAILS FOR LIGHTED LOGO SIGNS.
 - C. SIGNAGE JUNCTION ON THE SIGNAGE COUNTRY TO A NEW "Walmart" and "spark" SIGNAGE. EXISTING (8) BOXES FROM "WALMART" SIGNAGE MAY BE REUSED.
 - D. NOT USED
 - E. NOT USED
 - F. VERIFY VOLTAGE AT CIRCUITS FEEDING LIGHTED SIGNAGE. REFER TO ELECTRICAL.
 - G. MAKE FINAL TERMINATIONS ON LIGHTED SIGNAGE
 - H. REMOVE ALL LIGHT LOGO SIGNS AND UNLIT EXTERIOR STU MOUNTED BUILDING SIGNS, UNLESS NOTED OTHERWISE.
 - I. MAKE REQUIRED EXTERIOR WALL PENETRATIONS, INSTALL CONDUIT, AND SEAL PENETRATIONS PER DETAILS SECTION 07900.
 - J. INSTALL SIGNAGE PER DETAILS.



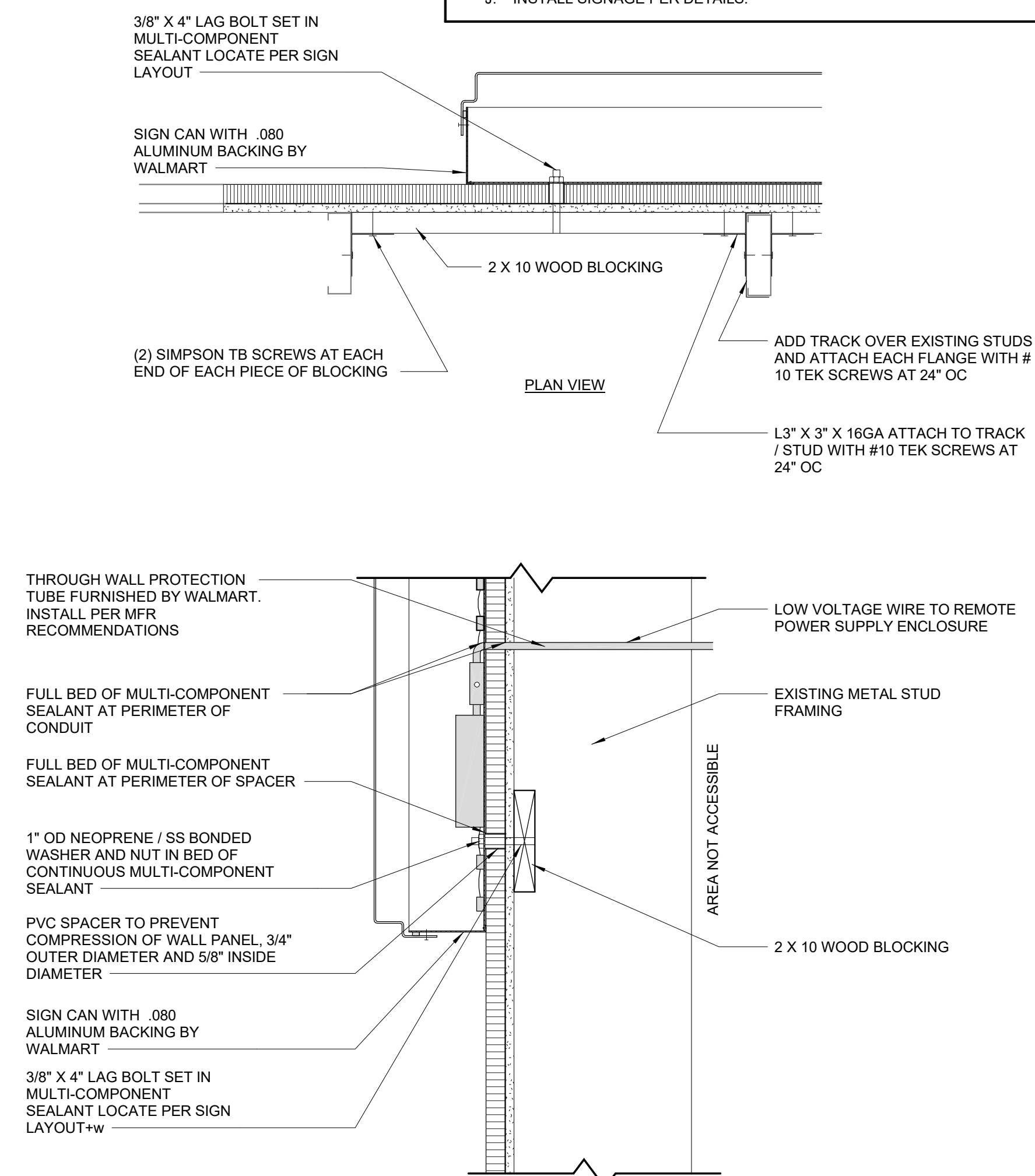
9 SIGNAGE ATTACHMENT
1 1/2" = 1'-0"



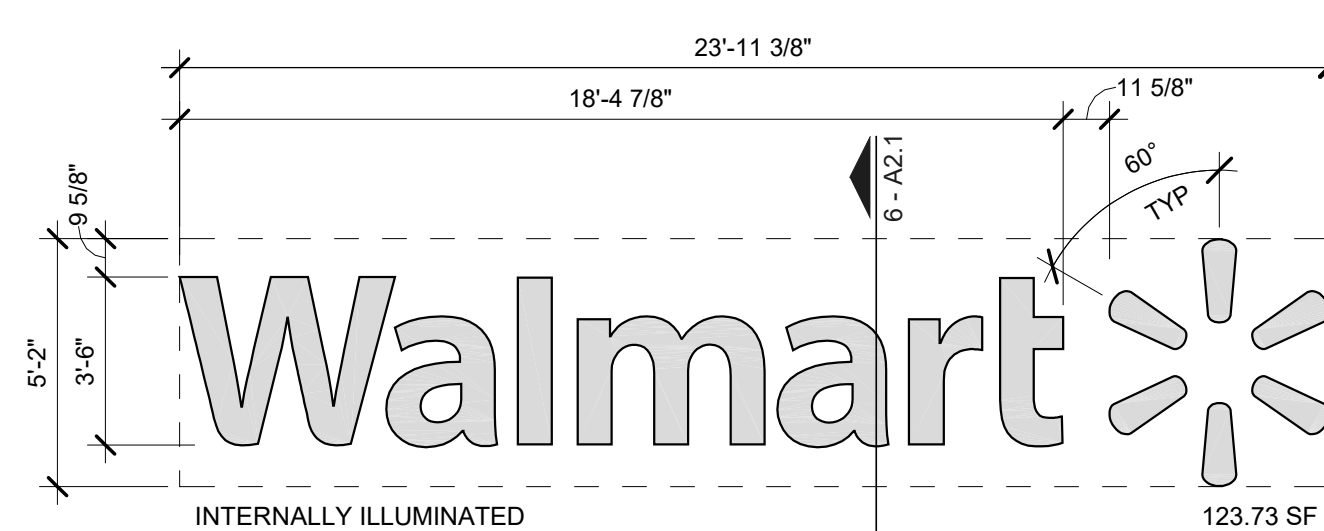
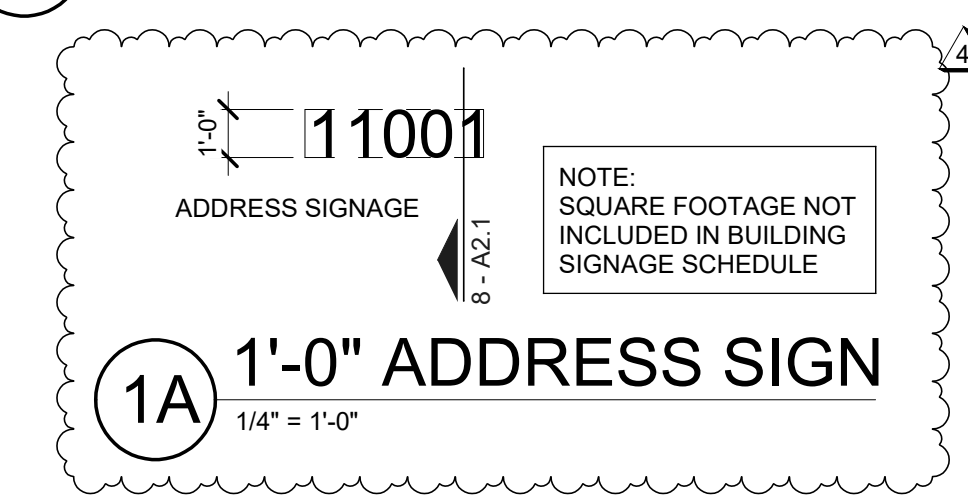
8 SIGN ATTACHMENT AT CMU WALL



SIGN ATTACHMENT AT EIFS
AND METAL STUD WALL



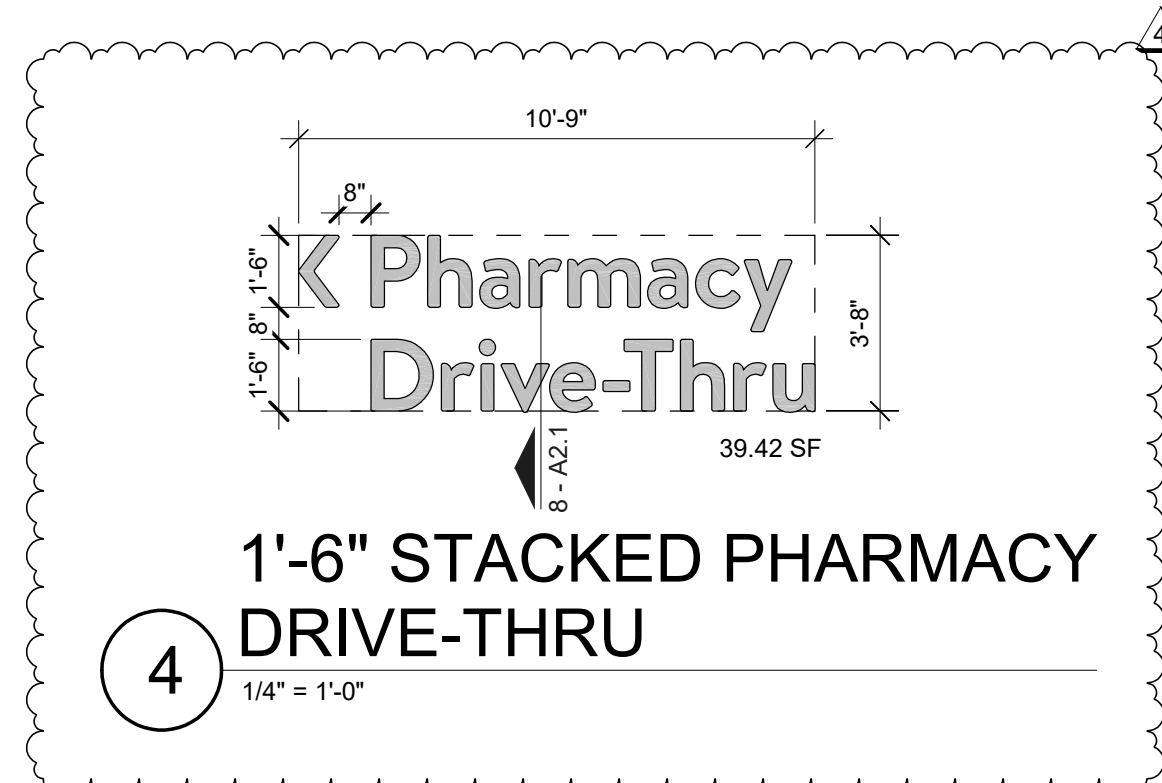
6 SIGN ATTACHMENT



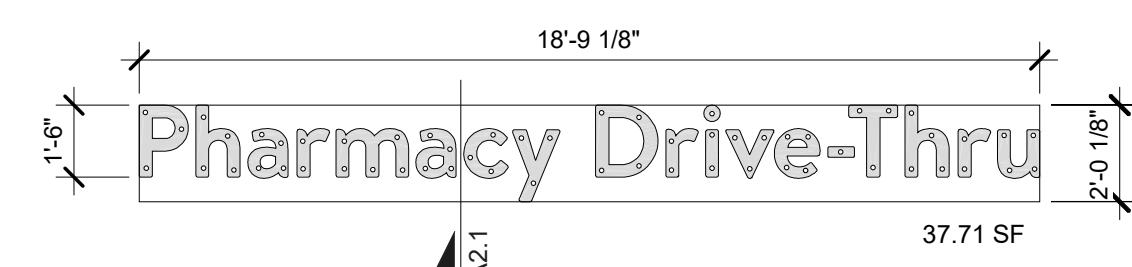
1 3'-6" WALMART SIGN
1/4" = 1'-0"



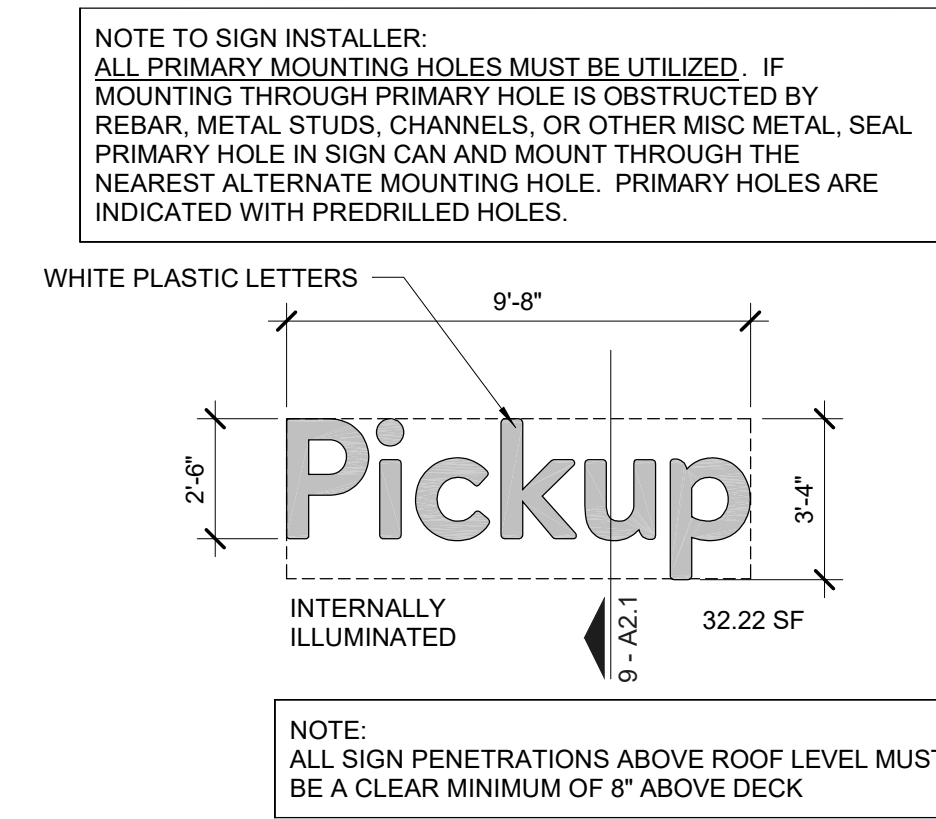
5 1' - 6" ALBUQUERQUE MARKET



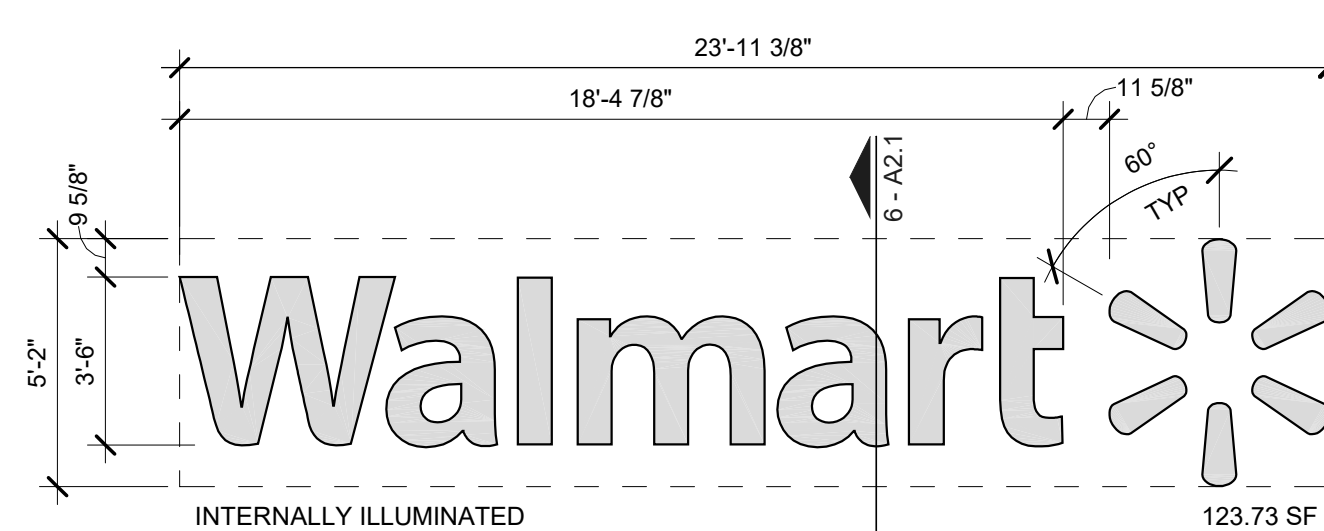
4 DRIVE-THRU
114" x 110"



3 1'-6" PHARMACY DRIVE-THRU
4 (4" - 4' 0")



② 2'-6" PICKUP



1 3'-6" WALMART SIGN
1/4" = 1'-0"