

**GENERAL NOTES:**

- WALLS:  
A 4' SCREEN WALL WILL BE PROVIDED BETWEEN CLUSTER LOTS AND SINGLE FAMILY HOME LOTS. DUE TO GRADING A 4' RETAINING WALL WITH A 4' SCREEN WALL MAY BE PROVIDED BETWEEN LOTS. PERIMETER SCREEN WALLS WILL BE 5' HIGH SPLIT BLOCK FACE EXCEPT AT ENTRANCE IT WILL BE SMOOTH FACE BLOCK.
- SITE LIGHTING WILL CONSIST OF A COMBINATION OF BUILDING MOUNTED HPS FIXTURES, WALKWAY AREA LIGHTS, AND POST-MOUNTED LIGHT FIXTURES IN ENTRY AND PARKING AREAS, TO THE GREATEST EXTENT POSSIBLE, LIGHTING SHALL BE BUILDING-MOUNTED. LIGHTING SHALL BE CONTROLLED BY PHOTO-CELLS AND/OR TIME CLOCKS AS MAY BE APPROPRIATE, POST LIGHTING SHALL BE 15' MAXIMUM HEIGHT. ALL LIGHTING SHALL BE SHIELDED FROM SURROUNDING PROPERTIES.
- CURBS AND GUTTERS:  
ESTATE CURB AND GUTTER WILL BE USED THROUGHOUT EXCEPT FOR THOSE AREAS WHERE STANDARD CURB AN GUTTER IS NECESSARY FOR DRAINAGE CONVEYANCE.
- BUILDINGS:  
BUILDINGS WILL BE TRADITIONAL OR SOUTHWEST STYLE WITH SHINGLED PITCHED ROOFS. BUILDINGS WILL BE EITHER STUCCO, BRICK, SIDING, OR ANY COMBINATION. COLORS WILL BE TAN TO LIGHT BROWN, ACCENTS ANY EARTHTONE.
- BUILDING HEIGHT: STRUCTURE SHALL NOT EXCEED 26 FEET IN HEIGHT.
- THERE WILL BE "NO PARKING" SIGNS INSTALLED ON THE CLUSTER UNIT ROADS. THEY WILL ALSO WILL BE MARKED AS FIRE LANES.
- TOT LOTS SHALL BE MAINTAINED BY THE HOME OWNERS ASSOCIATION.
- ALL OF THE STREET ARE PRIVATE.

THE TRAILS		
FOOTPRINT	UNIT No.	No. OF UNITS
PLAN 1 A	UNIT 1	47
PLAN 2 B	UNIT 2	60
PLAN 3 C	UNIT 3	45

SEE SHEET 11 FOR UNIT 1, 2, AND 3 ELEVATIONS

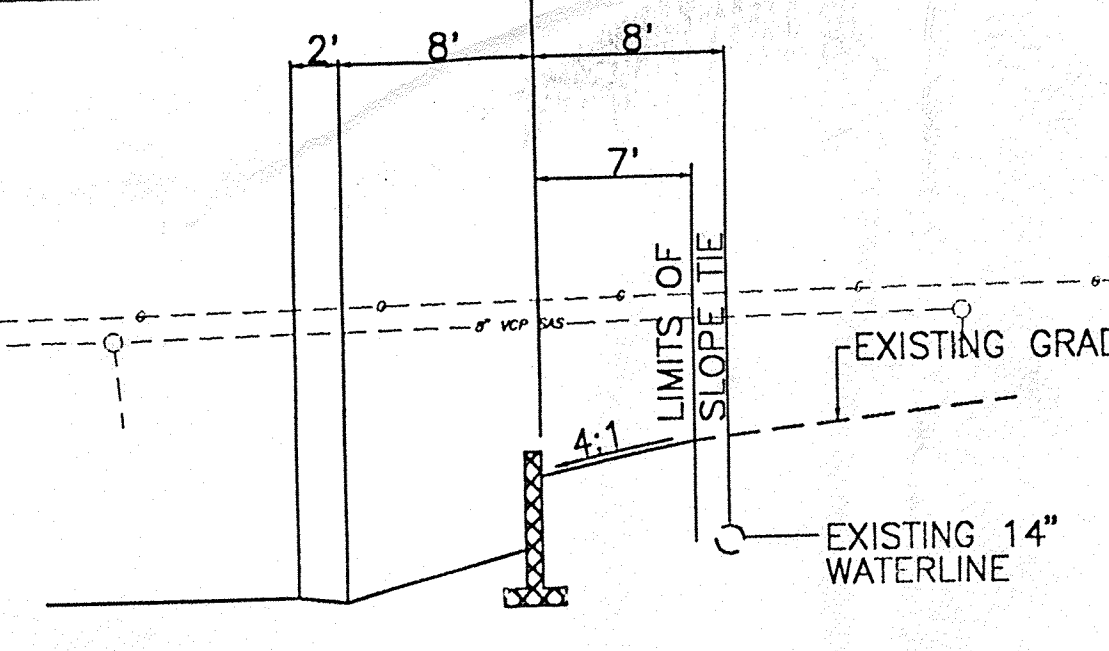
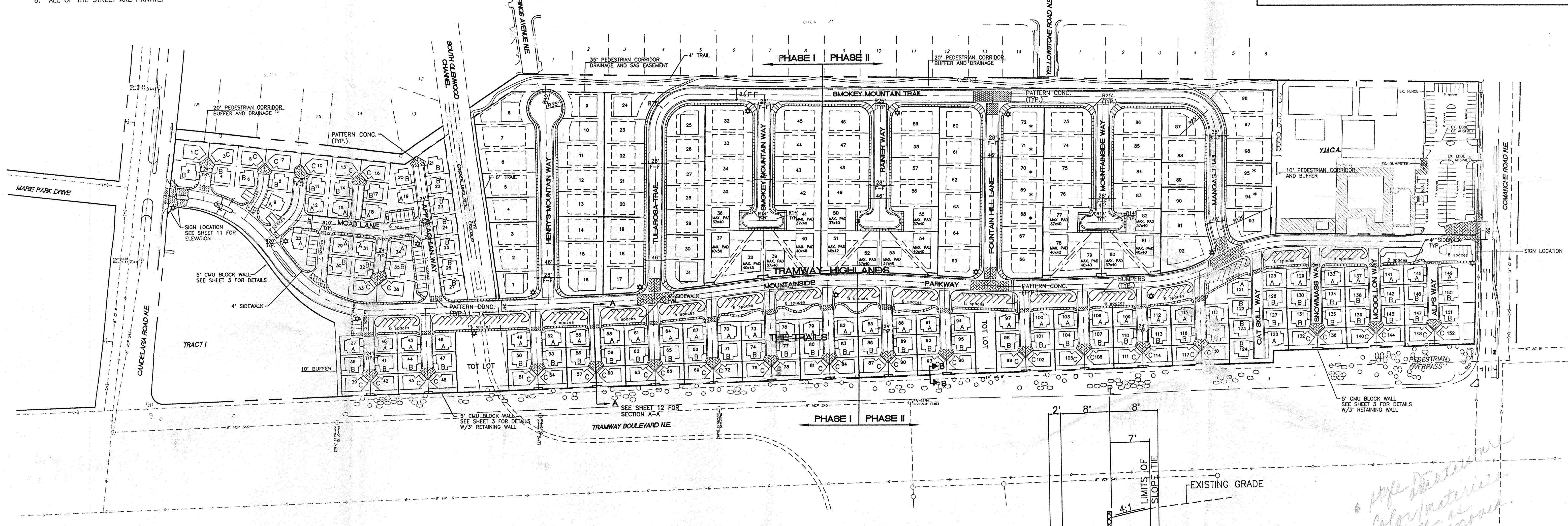
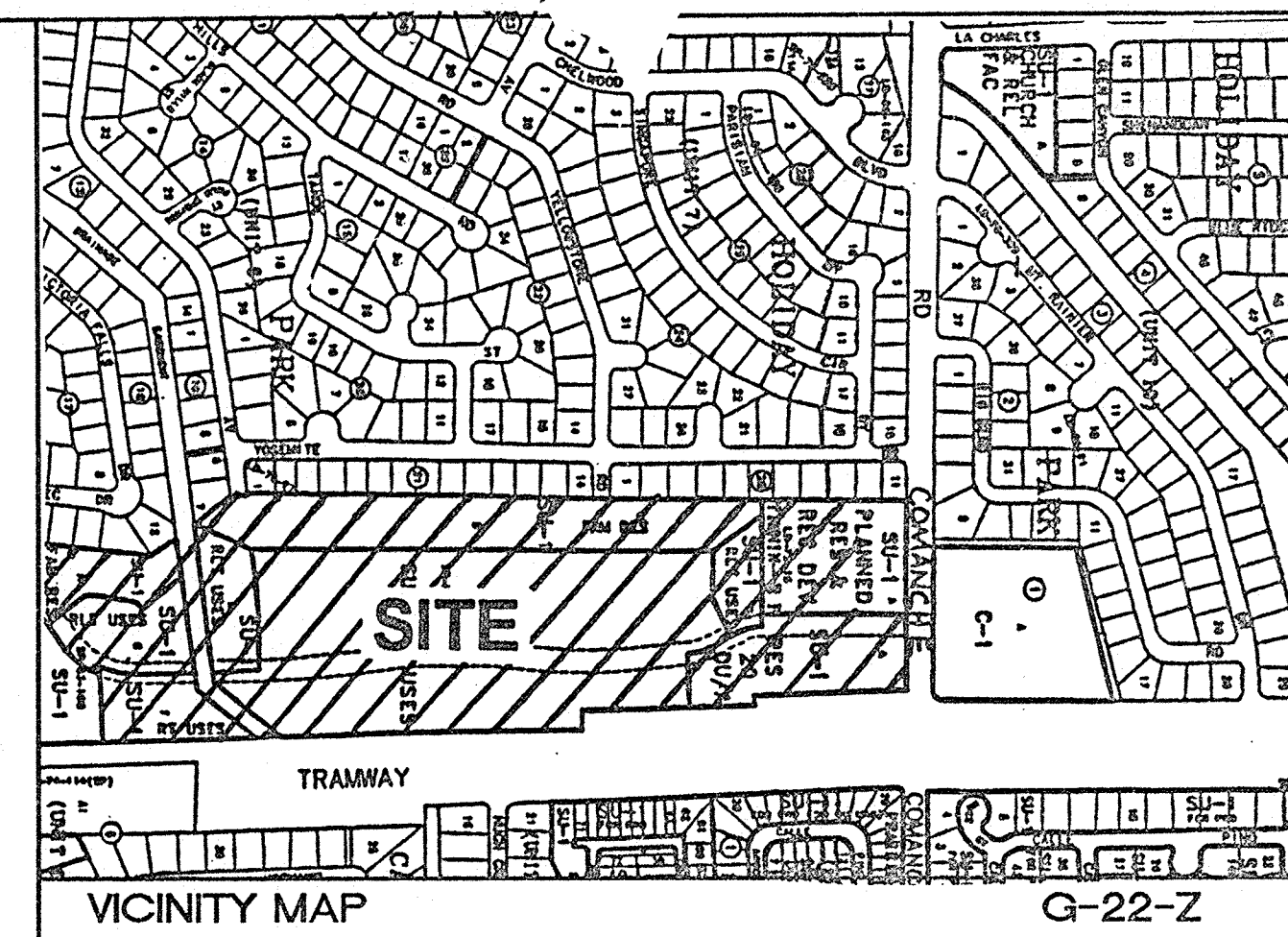
**TRAMWAY HIGHLANDS**  
ANY ELEVATION SHOWN ON SHEET 10 CAN BE USED FOR ANY LOT FOR TRAMWAY HIGHLANDS EXCEPT THOSE LOTS DESIGNATED WITH AN ASTERISK.

**SITE DATA**

EXISTING ZONING: SU-R-1, RL-T, RT, AND R-2  
 PROPOSED ZONING: SU-1 FOR PRD  
 PROPOSED USE: SINGLE FAMILY HOMES AND PATIO HOMES  
 TOTAL ACREAGE: 135,616 SF (31.13 ACRES)  
 DENSITY: 8.10 LOTS/ACRE  
 TOTAL LOTS: 250 LOTS  
 SINGLE FAMILY HOMES: 98 LOTS  
 PATIO HOMES: 152 LOTS  
 LANDSCAPING:  
 COMMON AREAS: 140,394 SF  
 TOT LOTS: 18,300 SF  
 PARKING: (THE TRAILS)  
 TOTAL REQUIRED: 76 SPACES (1 SPACE PER 2 UNITS)  
 TOTAL PROVIDED: 145 SPACES

**LEGEND**

- BOUNDARY**
- LOT LINES**
- SIDEWALK**
- EXIST. SEWER LINE**
- EXIST. MANHOLE**
- EXIST. WATER LINE**
- EXIST. WATER VALVE**
- EXIST. EASEMENT**
- EXIST. CURB**
- SETBACK**
- PROPOSED STREET LIGHTS**
- PROPOSED RETAINING WALL**
- PROPOSED SCREEN WALL**
- PROPOSED PATTERN CONC.**



*type of vegetation  
color/material  
needs as  
approved*

**INDEX TO DRAWINGS**

- SITE PLAN
- OVERALL LANDSCAPING PLAN
- 6 LOT CLUSTER UNIT LANDSCAPING PLAN
- GRADING AND DRAINAGE PLAN - A
- GRADING AND DRAINAGE PLAN - B
- GRADING AND DRAINAGE PLAN - C
- CROSS SECTIONS
- MASTER UTILITY PLAN
- 6 LOT CLUSTER UNIT AND OPEN SPACE
- TRAMWAY HIGHLANDS ELEVATIONS
- THE TRAILS ELEVATIONS/ ENTRY ELEVATION
- SECTION A

**CASE NUMBER: Z- 97-66 DRB-97.140**

This plan is consistent with the specific site development plan approval by the Environmental Planning Commission (EPC) on [Date] and that the findings and conditions in the Official Notice, Notification of Decision have been complied with:

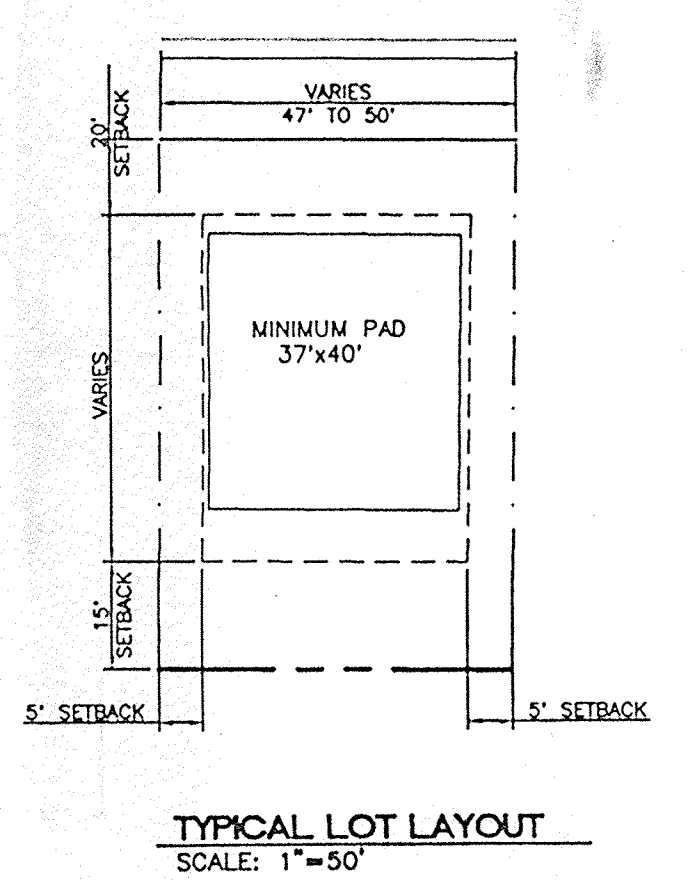
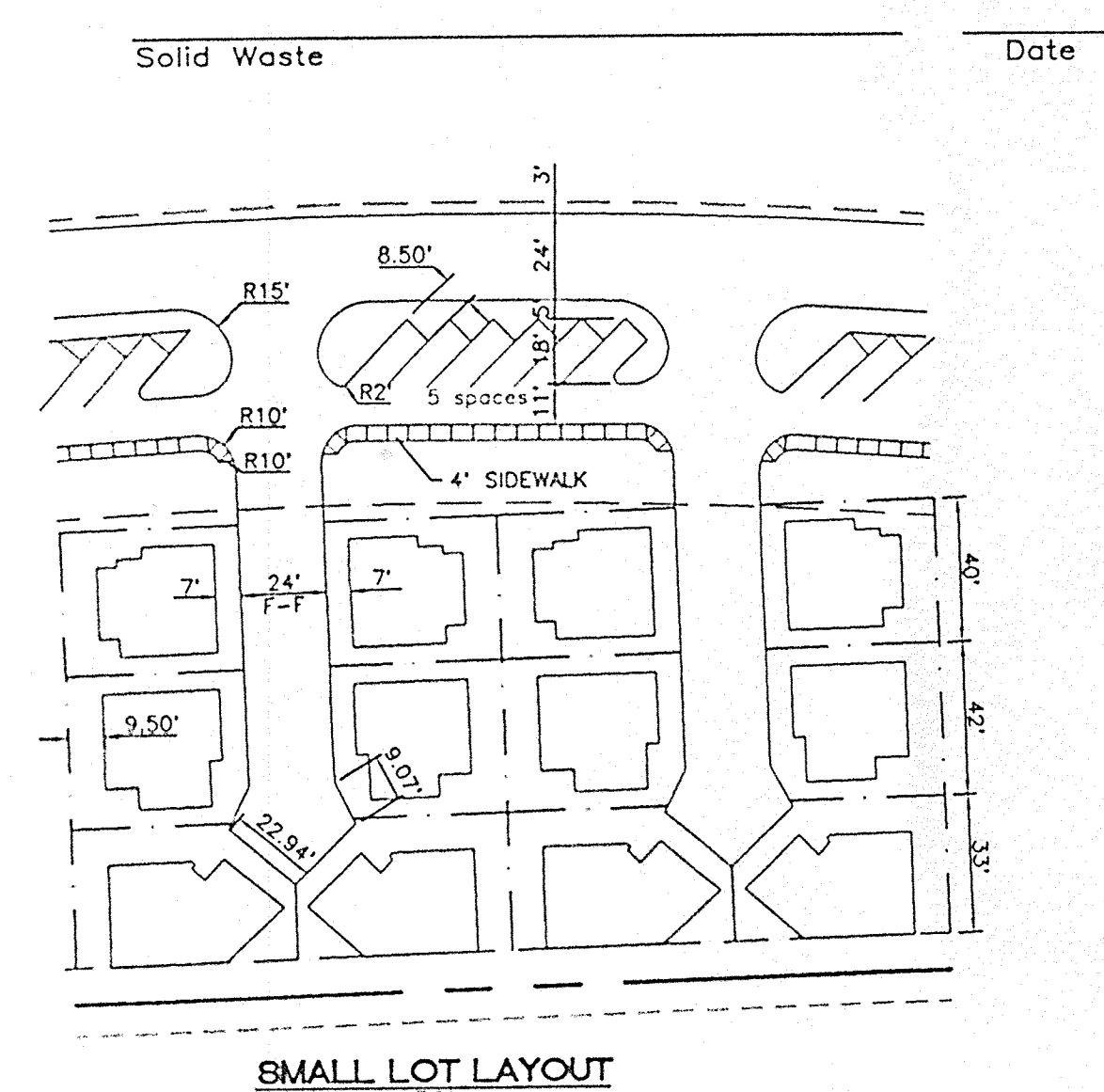
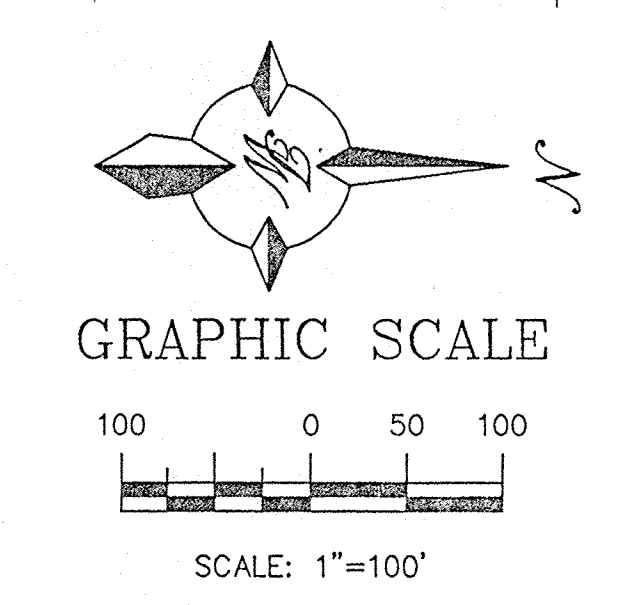
**SITE DEVELOPMENT PLAN**

<i>Phil Dote</i> Traffic Engineer, Transportation Division	9-27-97 Date
<i>Edward H. Strong</i> Design and Development CIP	9-3-97 Date
<i>Roger J. Shuman</i> Public Works, Water Utilities Division	9-11-97 Date
<i>Frank J. Aguirre</i> City Engineer, Engineering Division / AMAFCA	11-7-97 Date

APPROVAL AND CONDITIONAL ACCEPTANCE: as specified by the Development Process Manual.

*Paul J. True*  
City Planner, Albuquerque / Bernalillo County Planning Division  
Date: 11/19/97

PLNZ (10706) 4/96



	<b>TRAMWAY HIGHLANDS SUBDIVISION</b> SITE PLAN	DRAWN BY: BDG DATE: 3-18-97 SHEET #: 1 JOB #: 960054
	TIERRA WEST, L.L.C. 4421 McLEOD ROAD, N.E., SUITE D ALBUQUERQUE, NEW MEXICO 87109 (505)883-7592	

DRB-97-140

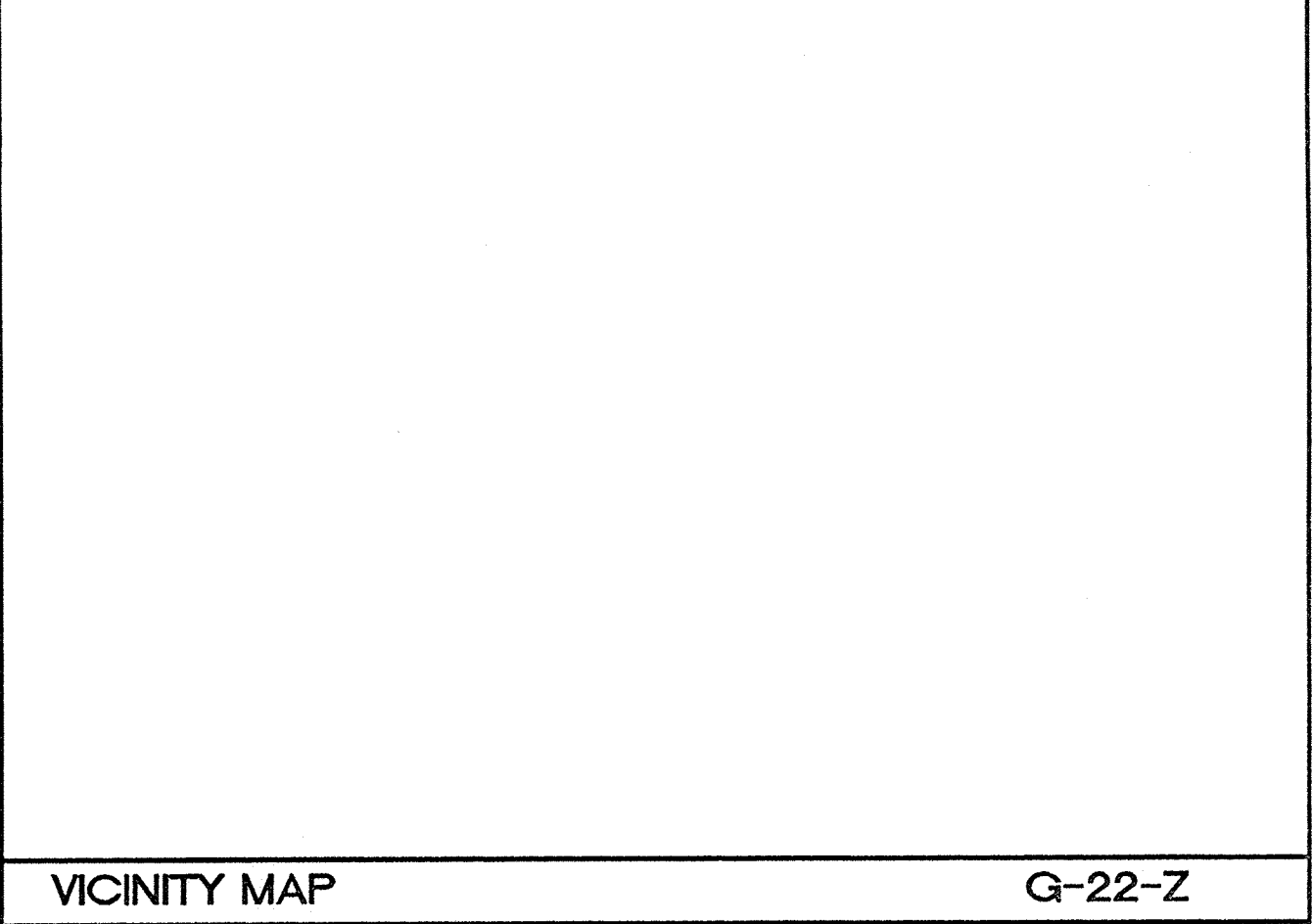
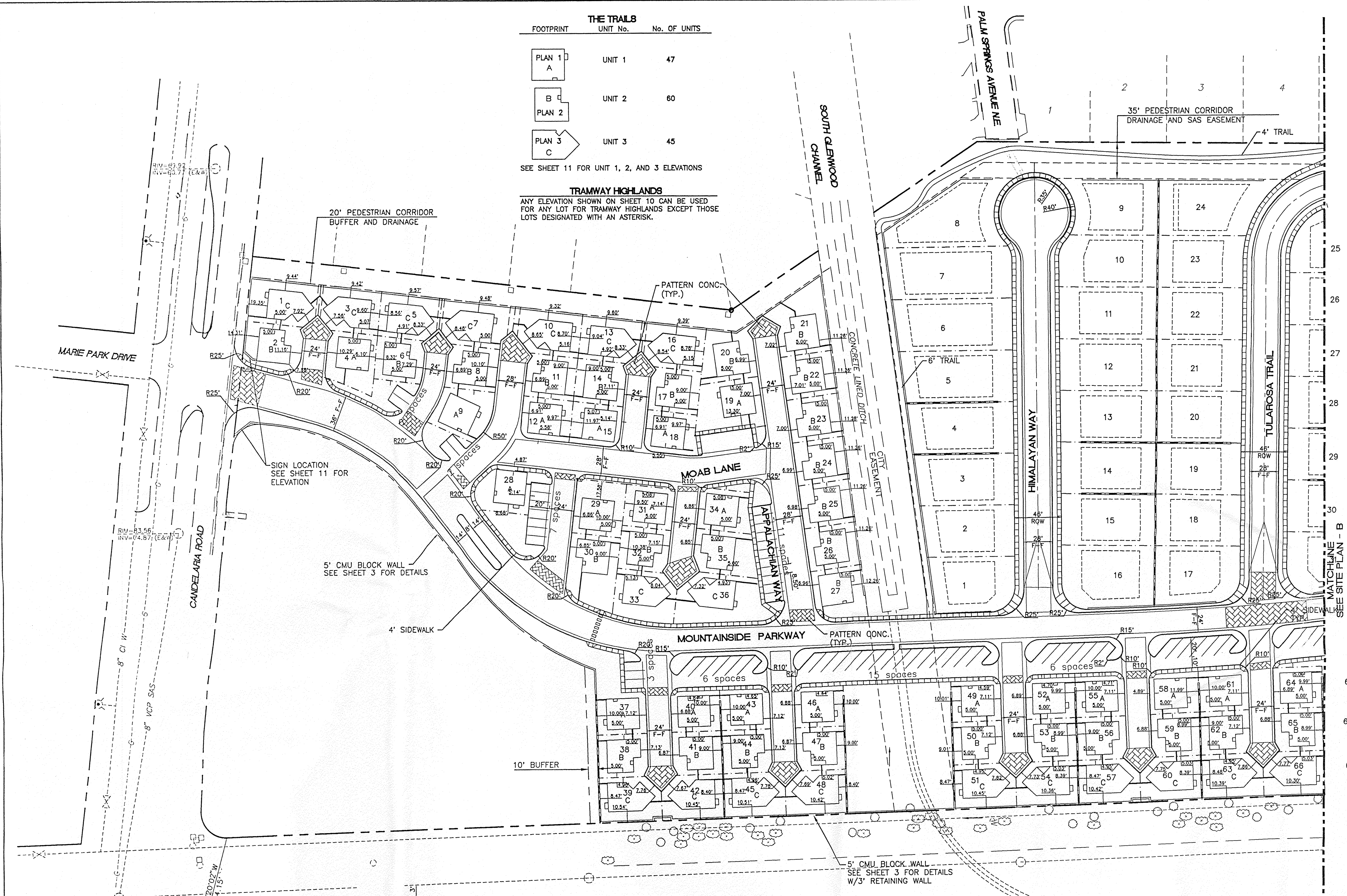


**THE TRAILS**

FOOTPRINT	UNIT No.	No. OF UNITS
PLAN 1 A	UNIT 1	47
PLAN 2 B	UNIT 2	60
PLAN 3 C	UNIT 3	45

SEE SHEET 11 FOR UNIT 1, 2, AND 3 ELEVATIONS

**TRAMWAY HIGHLANDS**  
 ANY ELEVATION SHOWN ON SHEET 10 CAN BE USED FOR ANY LOT FOR TRAMWAY HIGHLANDS EXCEPT THOSE LOTS DESIGNATED WITH AN ASTERISK.



- GENERAL NOTES:**
1. WALLS:  
A 4" SCREEN WALL WILL BE PROVIDED BETWEEN CLUSTER LOTS AND SINGLE FAMILY HOME LOTS. DUE TO GRADING A 4" RETAINING WALL WITH A 4" SCREEN WALL MAY BE PROVIDED BETWEEN LOTS. PERIMETER SCREEN WALLS WILL BE 5' HIGH SPLIT BLOCK FACE EXCEPT AT ENTRANCE IT WILL BE SMOOTH FACE BLOCK.
  2. SITE LIGHTING WILL CONSIST OF A COMBINATION OF BUILDING MOUNTED HPS FIXTURES, WALKWAY AREA LIGHTS, AND POST-MOUNTED LIGHT FIXTURES IN ENTRY AND PARKING AREAS, TO THE GREATEST EXTENT POSSIBLE, LIGHTING SHALL BE BUILDING-MOUNTED. LIGHTING SHALL BE CONTROLLED BY PHOTO-CELLS AND/OR TIME CLOCKS AS MAY BE APPROPRIATE, POST LIGHTING SHALL BE 15' MAXIMUM HEIGHT. ALL LIGHTING SHALL BE SHIELDED FROM SURROUNDING PROPERTIES.
  3. CURBS AND GUTTERS:  
ESTATE CURB AND GUTTER WILL BE USED THROUGHOUT EXCEPT FOR THOSE AREAS WHERE STANDARD CURB AN GUTTER IS NECESSARY FOR DRAINAGE CONVEYANCE.
  4. BUILDINGS:  
BUILDINGS WILL BE TRADITIONAL OR SOUTHWEST STYLE WITH SHINGLED PITCHED ROOFS. BUILDINGS WILL BE EITHER STUCCO, BRICK, SIDING, OR ANY COMBINATION. COLORS WILL BE TAN TO LIGHT BROWN, ACCENTS ANY EARTHONE.
  5. BUILDING HEIGHT: STRUCTURE SHALL NOT EXCEED 26 FEET IN HEIGHT.
  6. THERE WILL BE "NO PARKING" SIGNS INSTALLED ON THE CLUSTER UNIT ROADS. THEY WILL ALSO BE MARKED AS FIRE LANES.
  7. TOT LOTS SHALL BE MAINTAINED BY THE HOME OWNERS ASSOCIATION.
  8. ALL OF THE STREET ARE PRIVATE.

**SITE DATA**

EXISTING ZONING:	SU-R-1, RL-T, RT, AND R-2
PROPOSED ZONING:	SU-1 FOR PRD
PROPOSED USE:	SINGLE FAMILY HOMES AND PATIO HOMES
TOTAL ACREAGE:	135,6161 SF (31.13 ACRES)
DENSITY:	8.10 LOTS/ACRE
TOTAL LOTS:	250 LOTS
SINGLE FAMILY HOMES:	98 LOTS
PATIO HOMES:	152 LOTS
LANDSCAPING:	
COMMON AREAS:	140,394 SF
TOT LOTS:	18,300 SF
PARKING: (THE TRAILS)	
TOTAL REQUIRED:	76 SPACES (1 SPACE PER 2 UNITS)
TOTAL PROVIDED:	145 SPACES

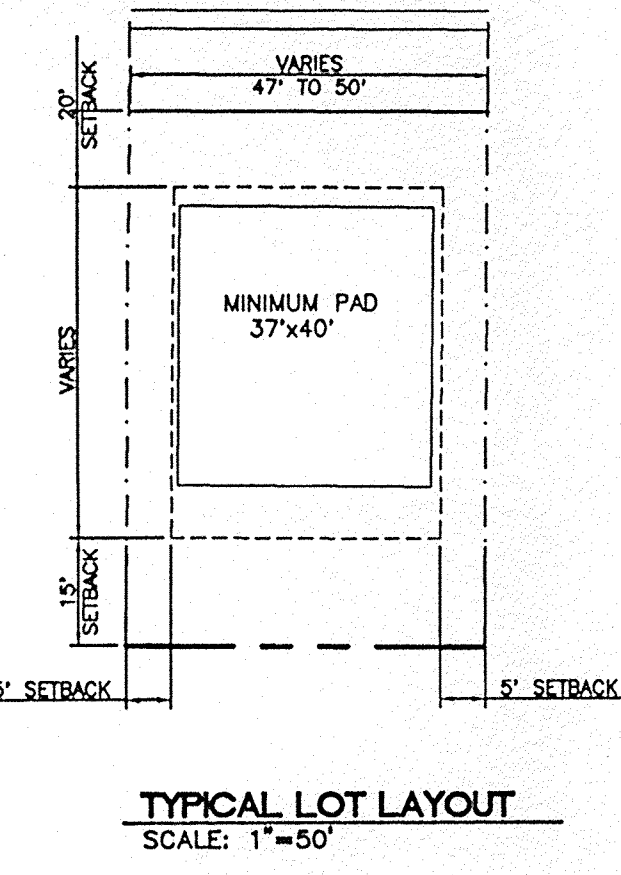
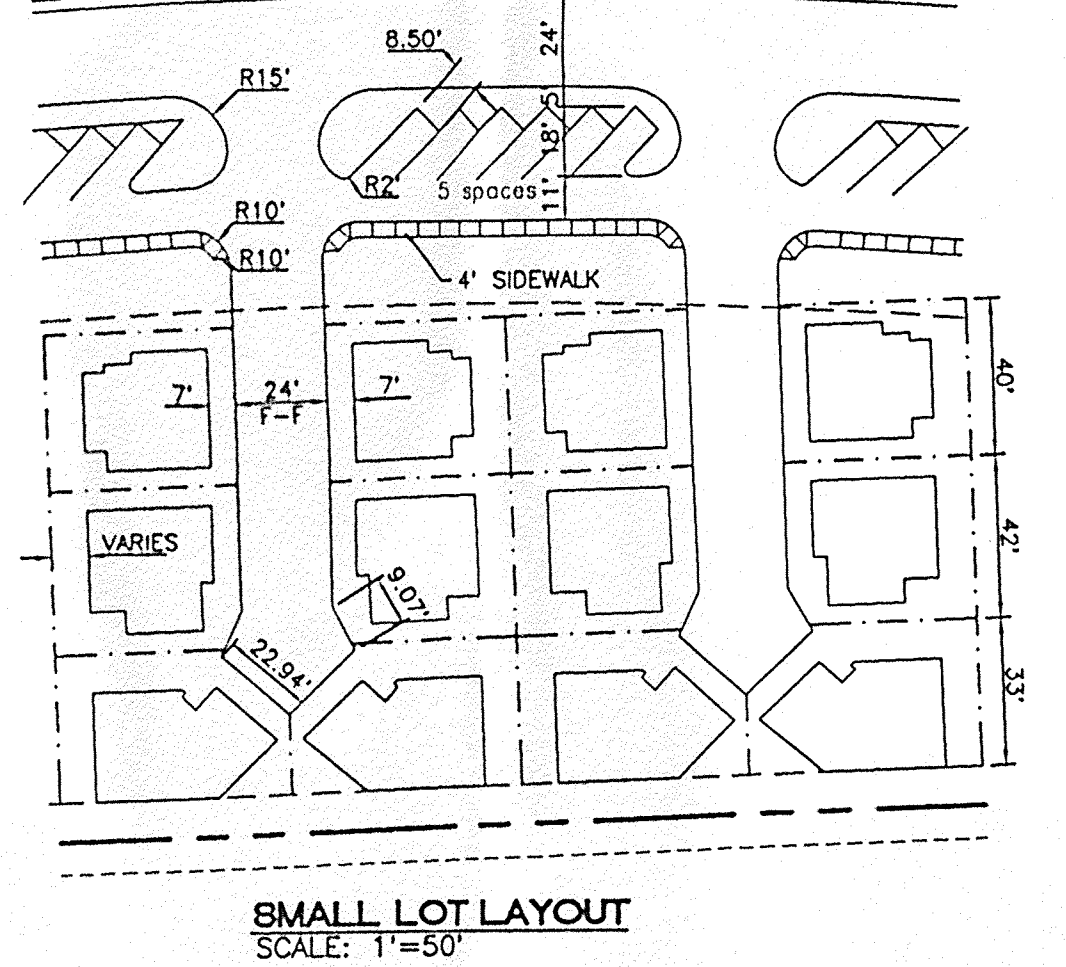
**CASE NUMBER: DRB 97-140**

This plan is consistent with the specific site development plan approval by the Development Review Board (DRB) on February 1998, and that the findings and conditions in the Official Notice, Notification of Decision have been complied with:

**AMENDED SITE DEVELOPMENT PLAN**

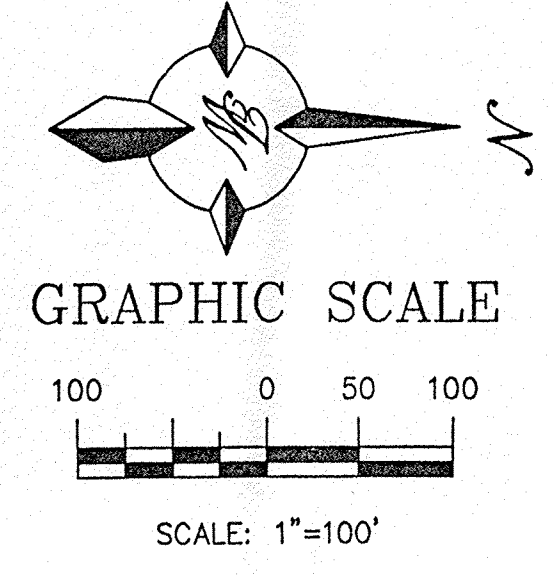
Traffic Engineer, Transportation Division	Date
Design and Development, CIP	Date
Public Works, Water Utilities Division	Date
City Engineer, Engineering Division / AMAFCA	Date
APPROVAL AND CONDITIONAL ACCEPTANCE: as specified by the Development Process Manual.	
City Planner, Albuquerque / Bernalillo County Planning Division	Date
Solid Waste	Date
PLNZ (10706) 4/96	

ACS "2-G23"  
 (FOUND IN PLACE)  
 NEW MEXICO STATE PLANE  
 COORDINATES (CENTRAL ZONE)  
 Y=1,497,438.88  
 X=426,140.55  
 NAD 1927  
 C-C=0.9996289  
 DELTA=-00'08"31"



**LEGEND**

BOUNDARY	---
LOT LINES	---
SIDEWALK	---
EXIST. WATER LINE	---
EXIST. WATER VALVE	⊗ wv
EXIST. EASEMENT	---
EXIST. CURB	---
SETBACK	---
PROPOSED STREET LIGHTS	*
PROPOSED RETAINING WALL	---
PROPOSED SCREEN WALL	---
PROPOSED PATTERN CONC.	---

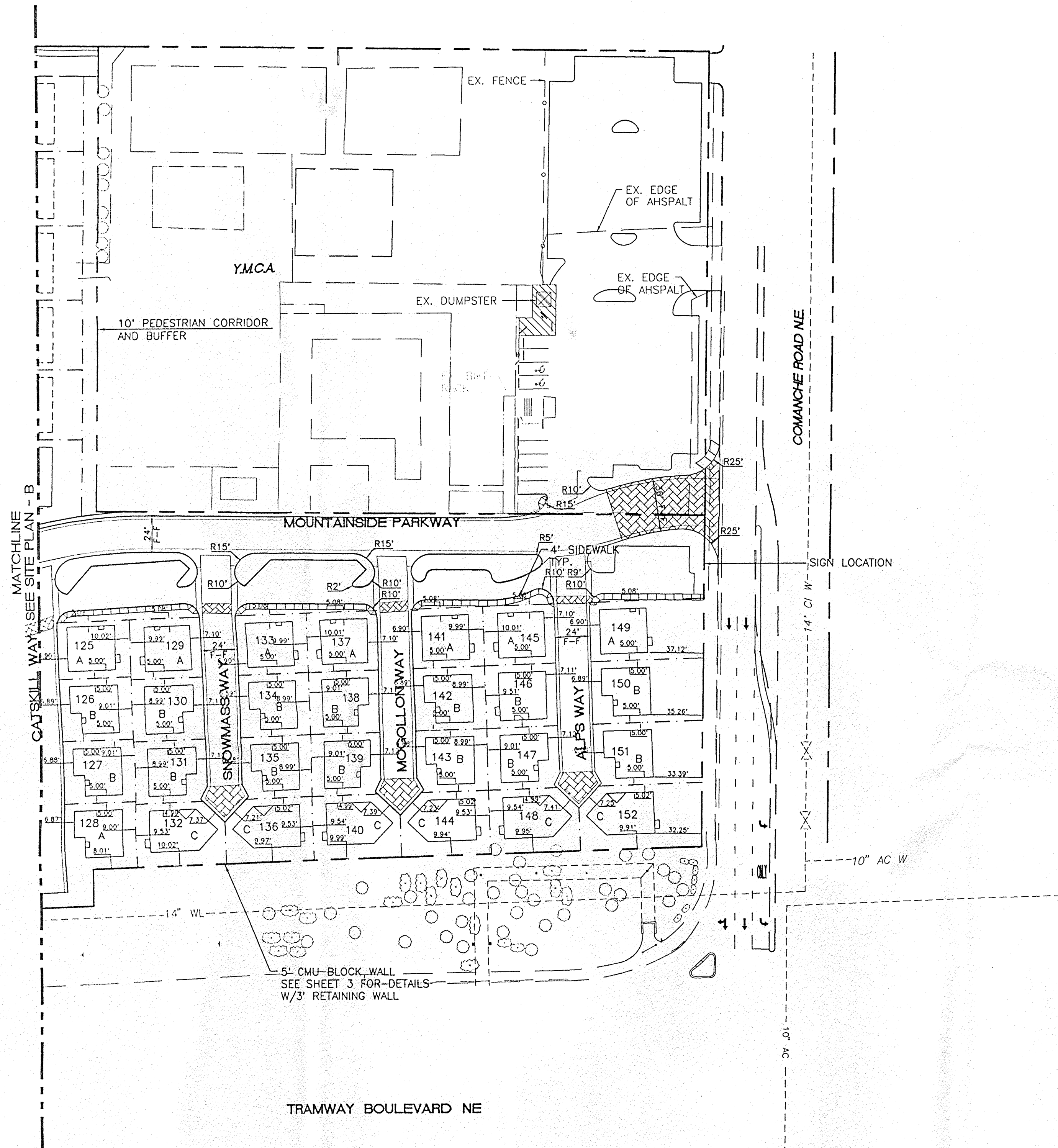


ENGINEER'S SEAL	<b>TRAMWAY HIGHLANDS SUBDIVISION</b>	DRAWN BY	BDG
		DATE	2-4-98
	<b>SITE PLAN - A</b>		9645SPA.DWG
		SHEET #	1A
	<b>TIERRA WEST, LLC</b> 4421 McLEOD ROAD, N.E., SUITE D ALBUQUERQUE, NEW MEXICO 87109 (505)883-7592	JOB #	960054
RONALD R. BOHANNAN P.E. #7868			



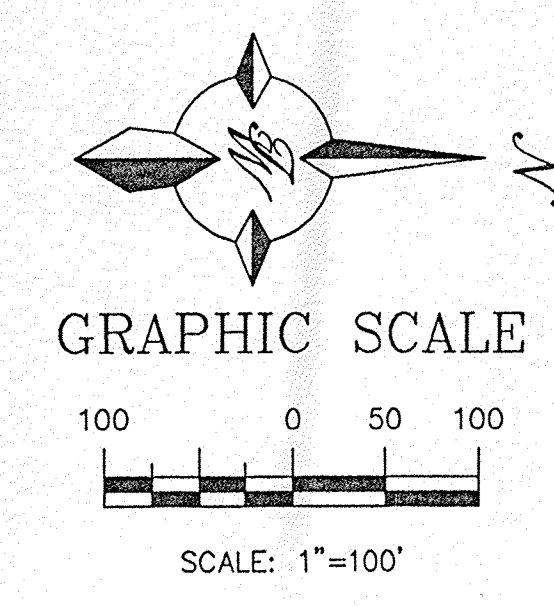






**LEGEND**

BOUNDARY	---
LOT LINES	----
SIDEWALK	
EXIST. WATER LINE	----
EXIST. WATER VALVE	⊠ <sub>wv</sub>
EXIST. EASEMENT	----
EXIST. CURB	----
SETBACK	----
PROPOSED STREET LIGHTS	*
PROPOSED RETAINING WALL	----
PROPOSED SCREEN WALL	----
PROPOSED PATTERN CONC.	▨

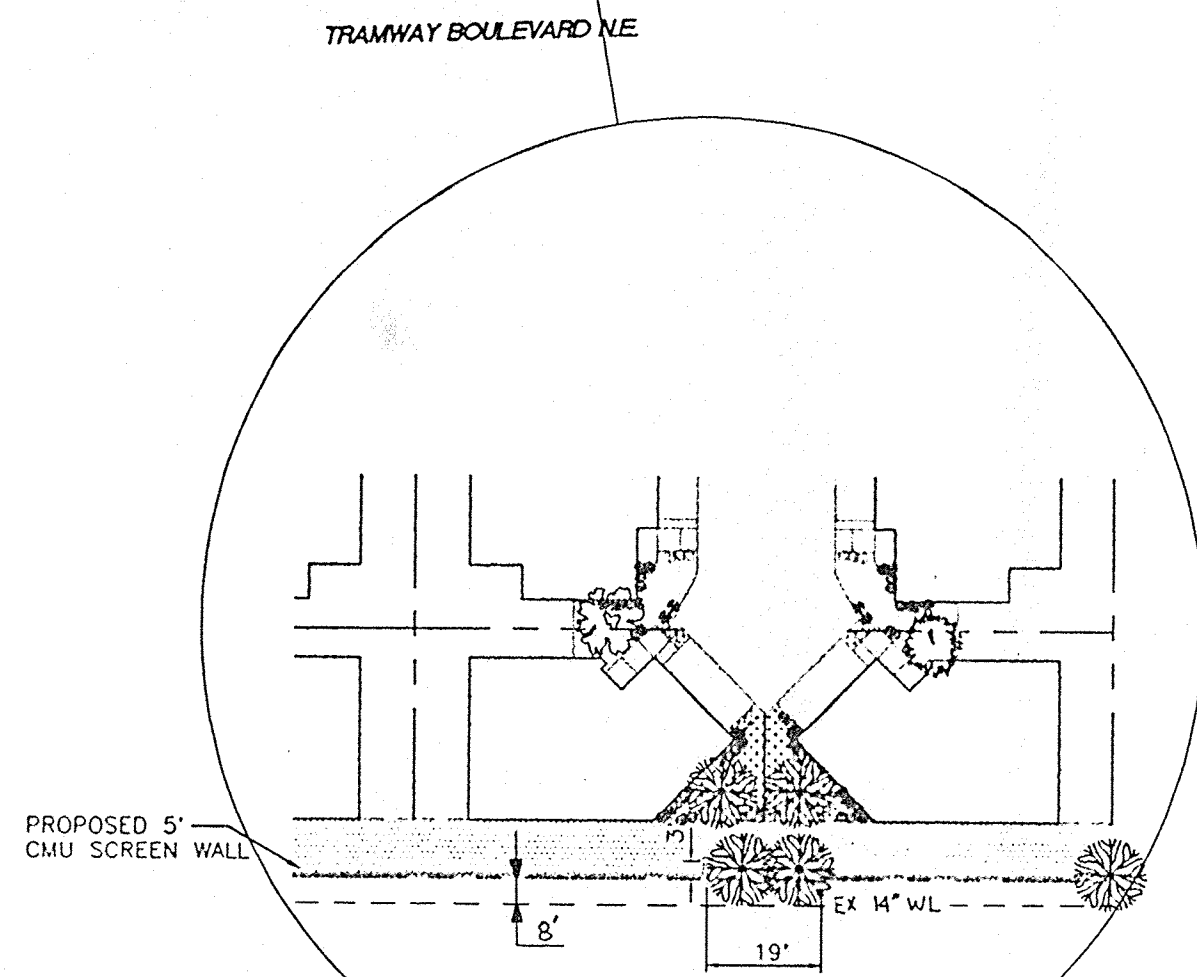
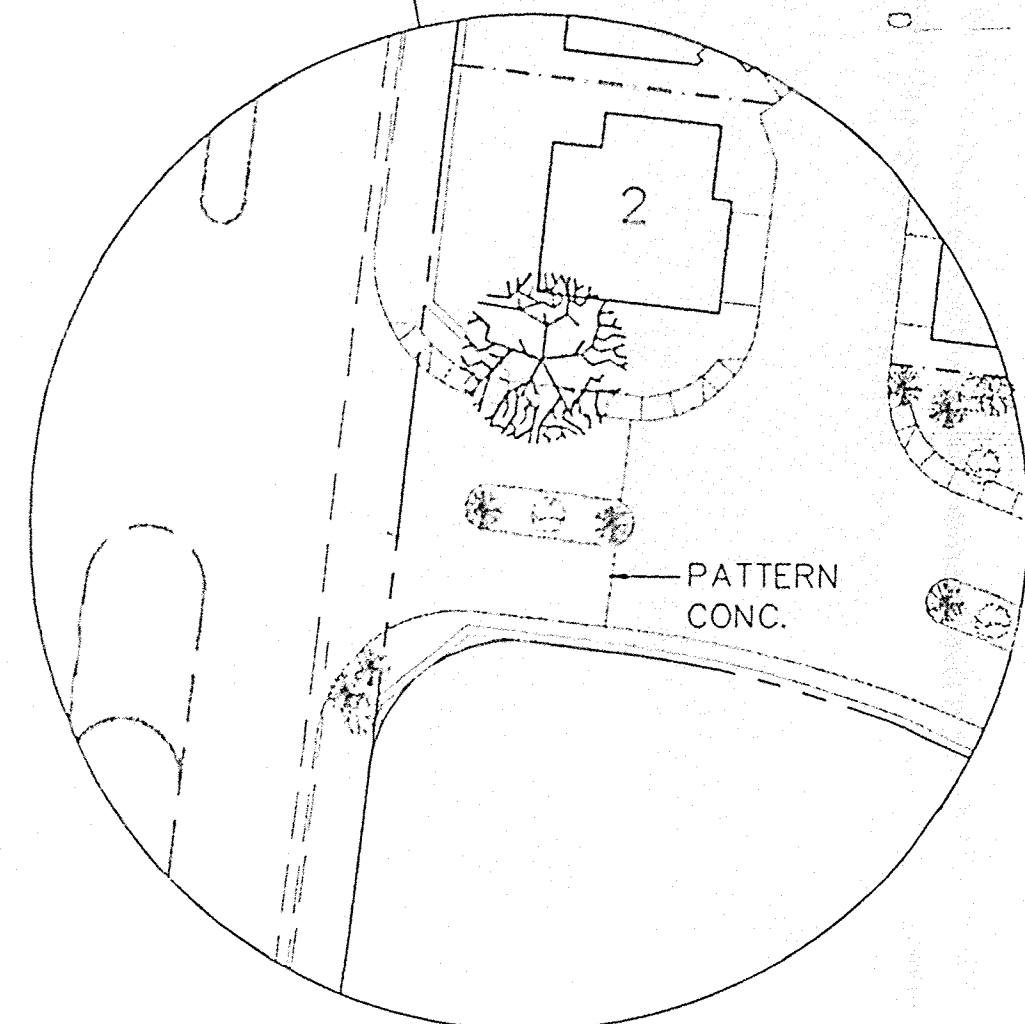
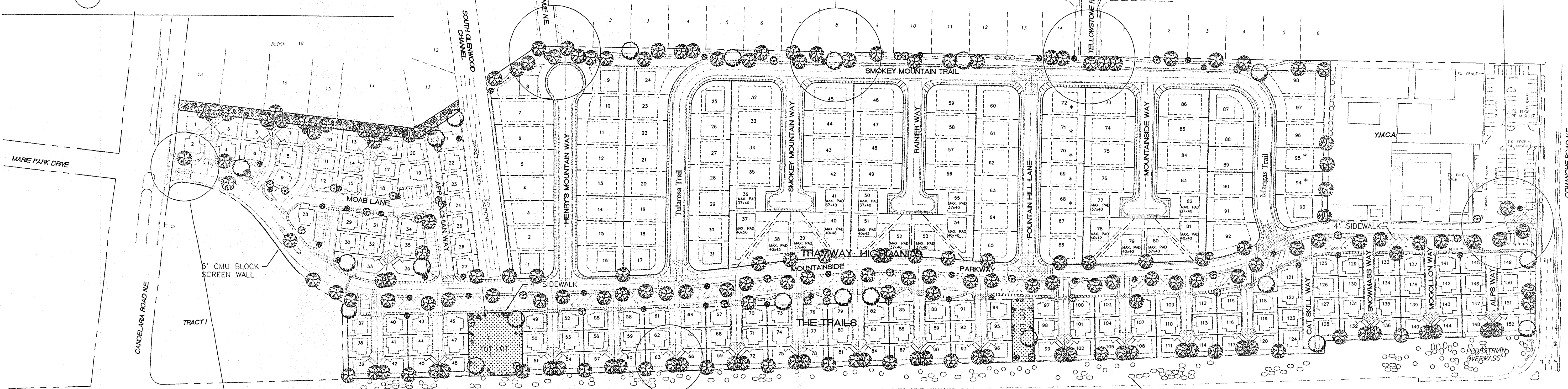
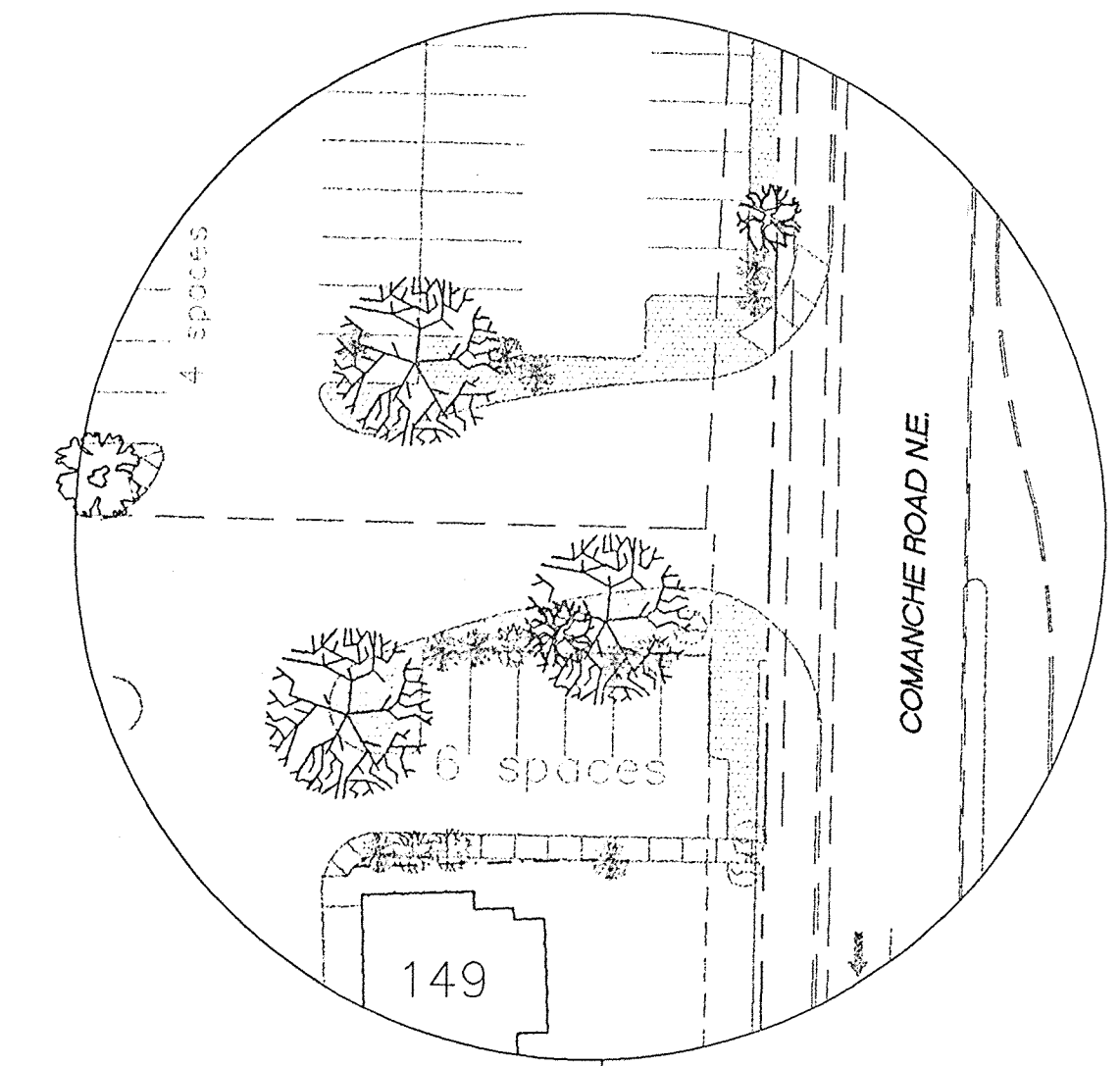
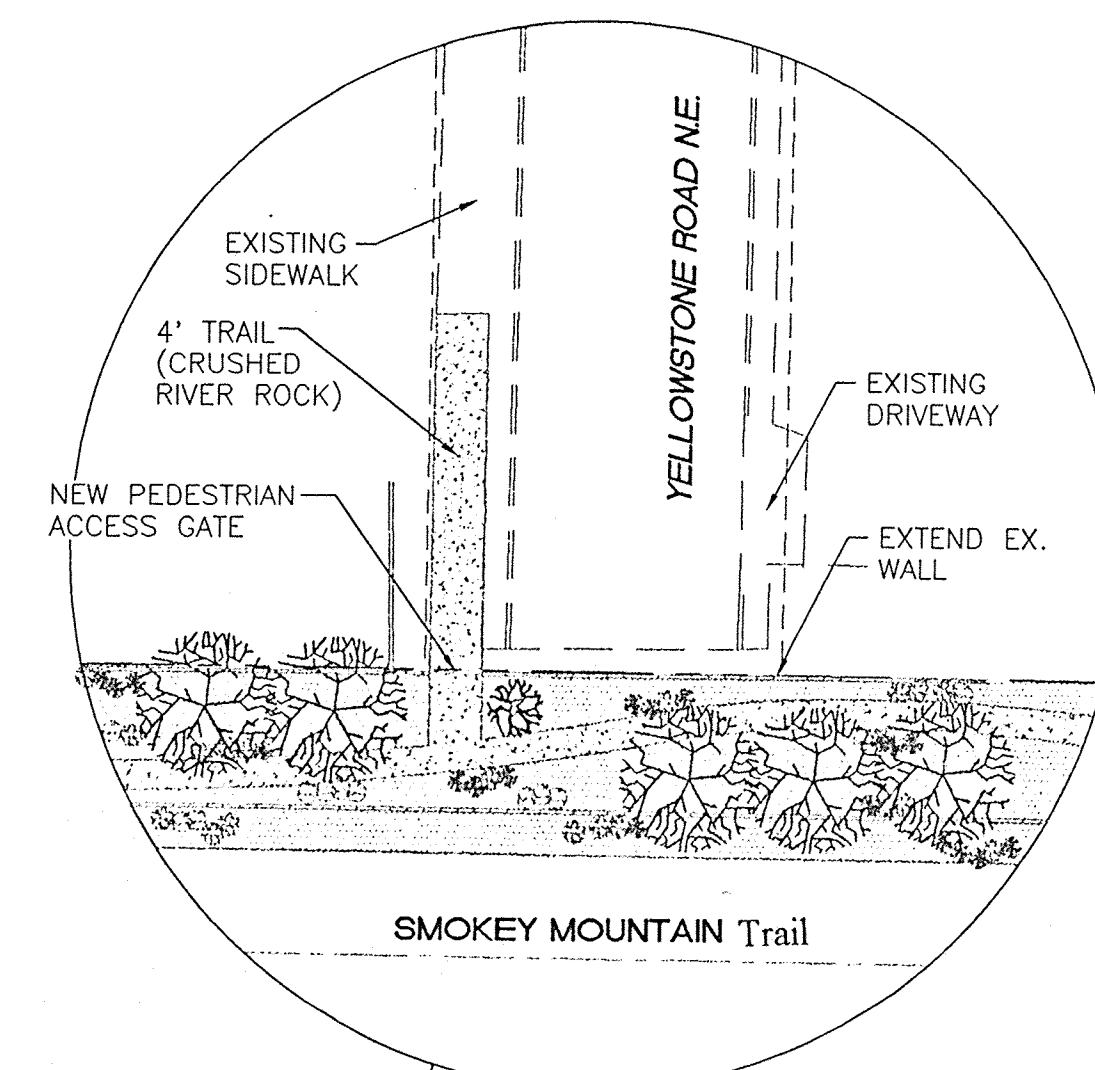
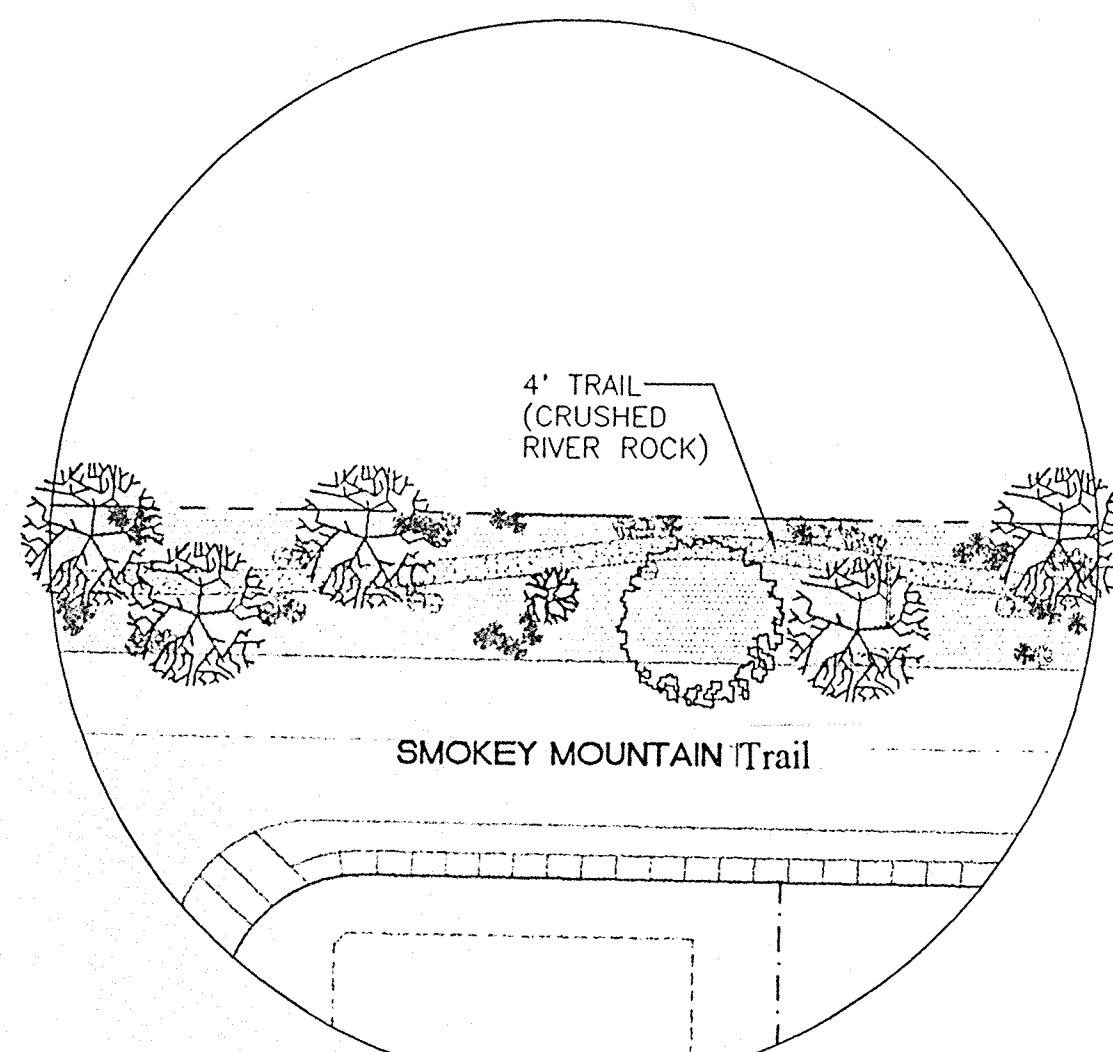
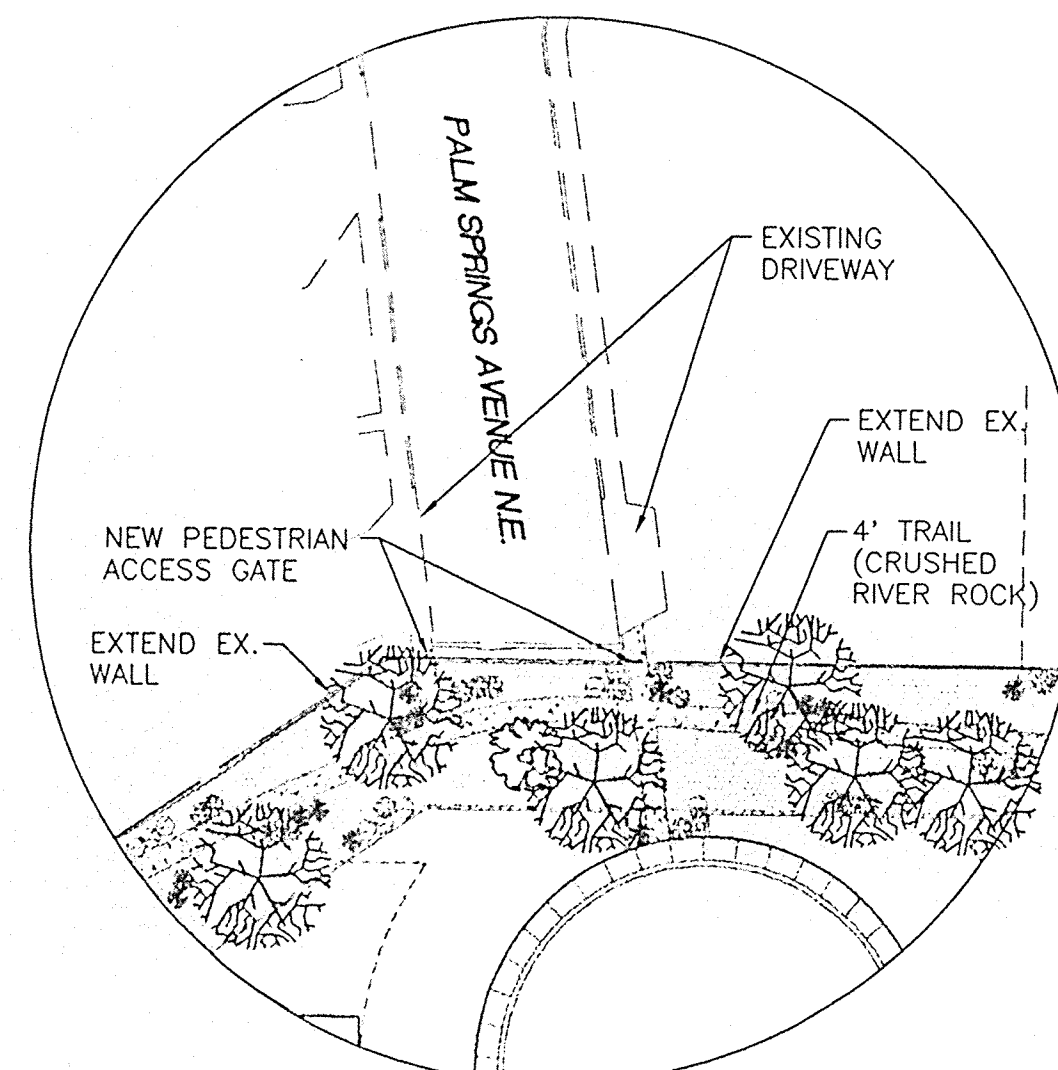


ENGINEER'S SEAL  RONALD R. BOHANNAN P.E. #7868	TRAMWAY HIGHLANDS SUBDIVISION	DRAWN BY BDG
	SITE PLAN - C	DATE 2-4-98
	TERRA WEST, LLC 4421 McLEOD ROAD, N.E., SUITE D ALBUQUERQUE, NEW MEXICO 87109 (505)883-7592	9645SPC.DWG
		SHEET # 1C
		JOB # 960054



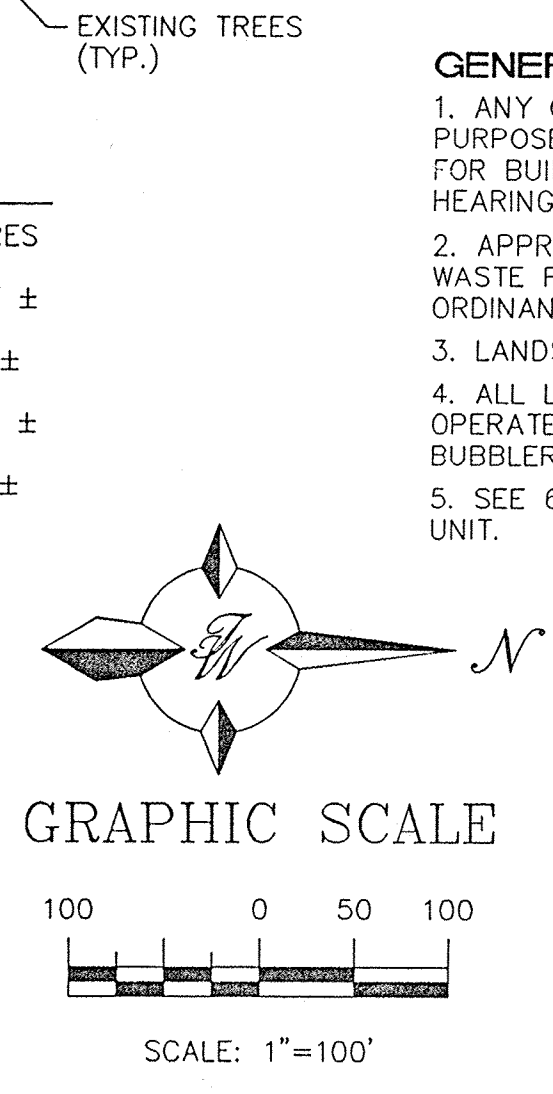
LANDSCAPING SCHEDULE

QUANTITY	SYMBOL	COMMON NAME	SIZE
20		MTN. COTTONWOOD	2 1/2" - 3"
189		ASH OR HONEY LOCUST	2" - 2 1/2"
119		PINON PINE OR WASHINGTON HAWTHORN	1/2" - 2"
119		PURPLE LEAF PLUM OR ONAMENTAL PEAR	4-6" 8-10"
536		ORNAMENTAL SHRUBS PHOTINIA, RAPHIOLEPIS, ENONYMUS, SILVERBERRY, HOLLY, NANDINA, MAHONIA	5 GAL.
546		NATIVE SHRUBS CHAMISA, APACHEPLUME, RUSSIAN SAGE, BLUEMIST SPIRAEA, AUTUMN SAGE, POTENTILLA	5 GAL.
536		GROUND COVERS BUFFALO JUNIPER HORIZONTAL COTONEASTER	5 GAL.
		CRUSHED SANTA ANA TAN GRAVEL W/FILTER FABRIC	3/4"
		BLUEGRASS SOD LAWN	
		NATIVE SEED	



**LANDSCAPING CALCULATIONS**

TOTAL SITE AREA	42.851 ACRES
LANDSCAPING PROVIDED	158,694 SF ±
SOD AREA	30,622 SF ±
GRAVEL AREA	104,821 SF ±
NATIVE SEED	23,251 SF ±



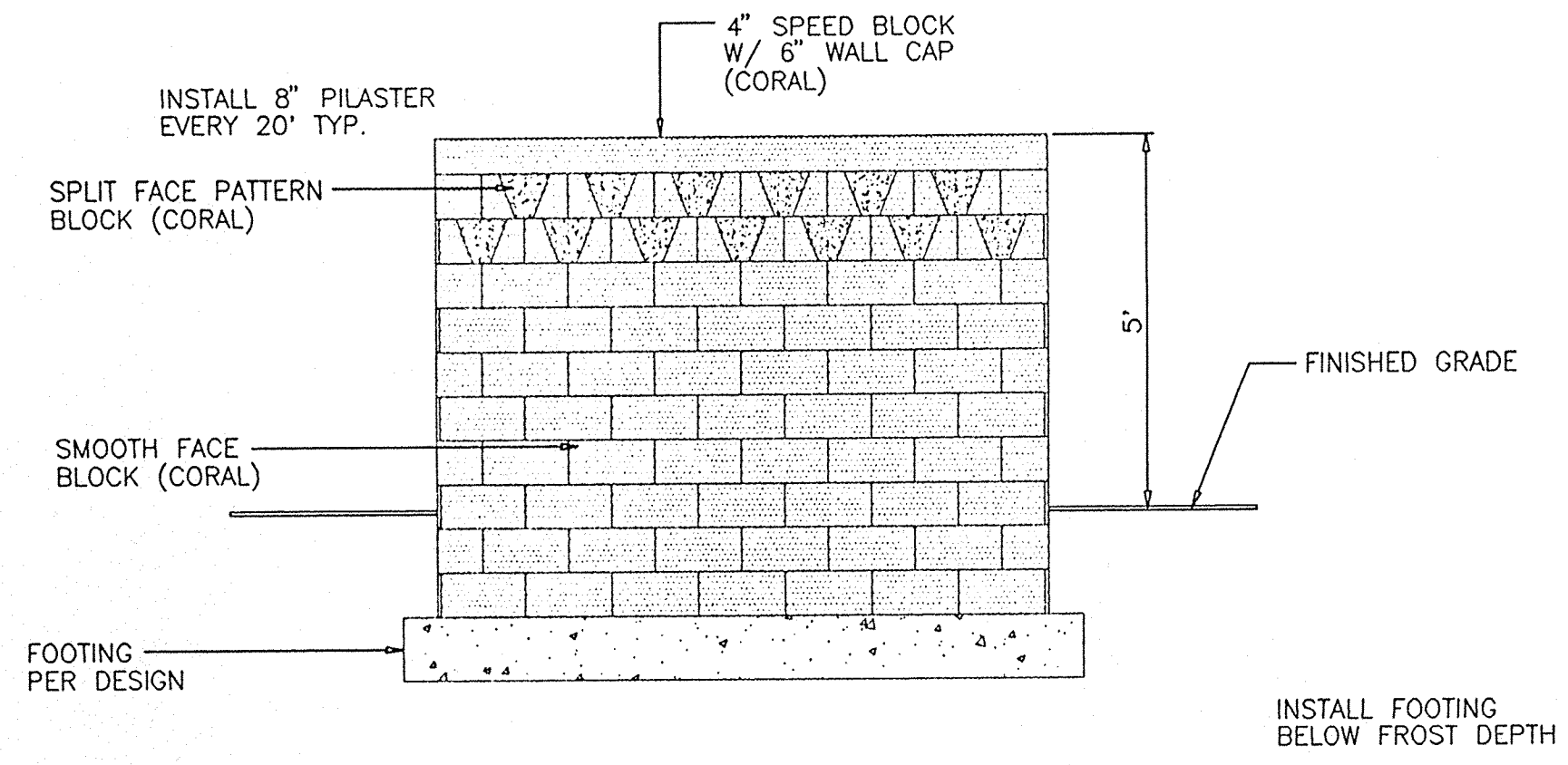
- GENERAL NOTES:**
1. ANY CHANGES FROM WHAT IS APPROVED ON THE SITE DEVELOPMENT PLAN FOR THE SUBDIVISION PURPOSES WILL REQUIRE AN AMENDMENT TO THE PLAN AND THAT SITE DEVELOPMENT PLAN FOR BUILDING PURPOSES WILL BE REQUIRED FOR THE PROPOSED SITE THROUGH A PUBLIC HEARING AT THE DEVELOPMENT REVIEW BOARD.
  2. APPROVAL OF THIS PLAN DOES NOT CONSTITUTE OR IMPLY EXEMPTION FROM WATER WASTE PROVISIONS OF THE WATER CONSERVATION LANDSCAPING AND WATER WASTE ORDINANCE WATER WASTE MANAGEMENT IS THE SOLE RESPONSIBILITY OF THE PROPERTY OWNER.
  3. LANDSCAPE AND IRRIGATION MAINTENANCE SHALL BE THE RESPONSIBILITY OF THE OWNER.
  4. ALL LANDSCAPING SHALL BE WATERED BY A COMPLETE UNDERGROUND IRRIGATION SYSTEM OPERATED BY AUTOMATIC TIMER, POP-UP SPRAY HEADS OR IMPACT ROTORS TO SOD LAWN BUBBLERS TO TREES, AND DRIP IRRIGATION TO SHRUBS.
  5. SEE 6 LOT CLUSTER UNIT LANDSCAPING PLAN FOR SPECIFIC LANDSCAPING FOR EACH CLUSTER UNIT.

	<b>TRAMWAY HIGHLANDS SUBDIVISION</b> <b>OVERALL LANDSCAPE PLAN</b>	DRAWN BY: BDG DATE: 6-20-97 9645LSP.DWG
	<b>TERRA WEST, LLC</b> 4421 McLEOD ROAD, N.E., SUITE D ALBUQUERQUE, NEW MEXICO 87109 (505)883-7592	SHEET # <b>2</b> JOB # 960054



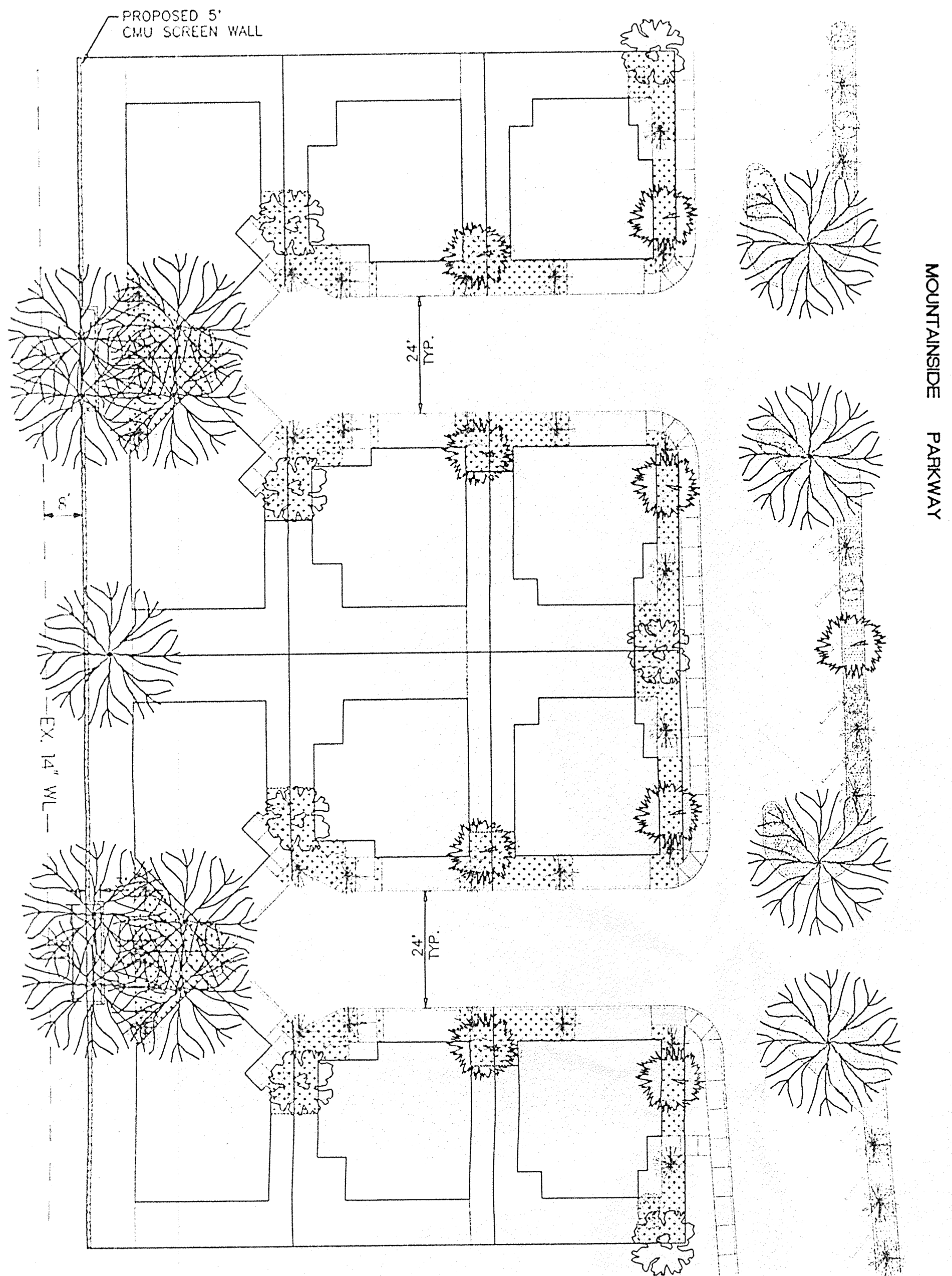
LANDSCAPING SCHEDULE

SYMBOL	COMMON NAME	SIZE
	MTN. COTTONWOOD	2 1/2" - 3"
	ASH OR HONEY LOCUST	2" - 2 1/2"
	PINON PINE OR WASHINGTON HAWTHORN	1/2" - 2"
	PURPLE LEAF PLUM OR ONAMENTAL PEAR	4-6' 8-10'
	ORNAMENTAL SHRUBS PHOTINIA, RAPHILOEPIS, ENONYMUS, SILVERBERRY, HOLLY, NANDINA, MAHONIA	5 GAL.
	NATIVE SHRUBS CHAMISA, APACHEPLUME, RUSSIAN SAGE, BLUEMIST SPIRAEA, AUTUMN SAGE, POTENTILLA	5 GAL.
	GROUND COVERS BUFFALO JUNIPER HORIZONTAL COTONEASTER	5 GAL.
	CRUSHED SANTA ANA TAN GRAVEL W/FILTER FABRIC	3/4"
	BLUEGRASS SOD LAWN	5 GAL.
	NATIVE SEED	



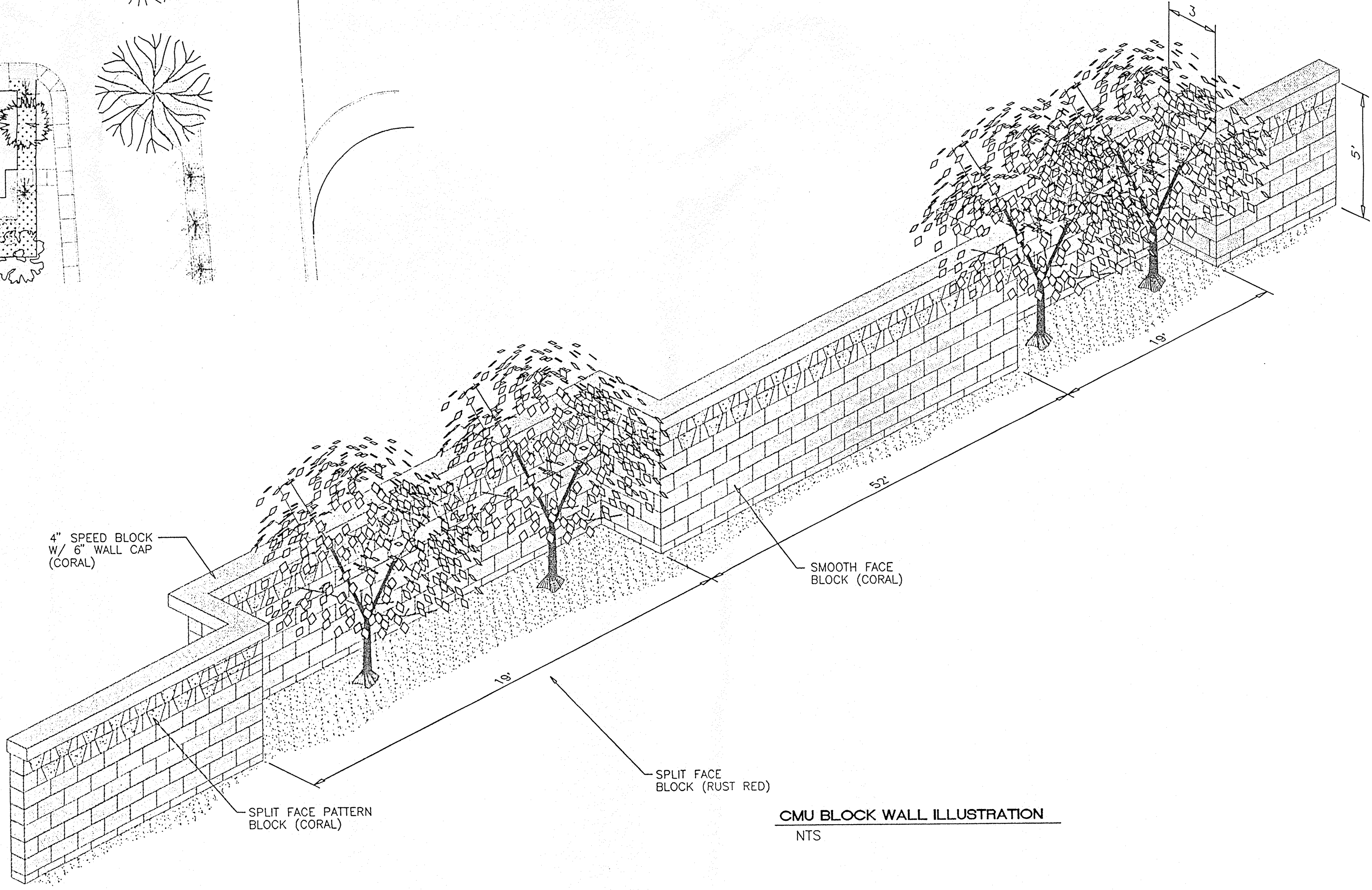
CMU BLOCK WALL DETAIL  
NTS

NOTE: BLOCK WALL TO BE DESIGNED AND PERMITTED TO CITY OF ALBUQUERQUE STANDARDS AND SOIL CONDITIONS SPECIFIC TO THE SITE.

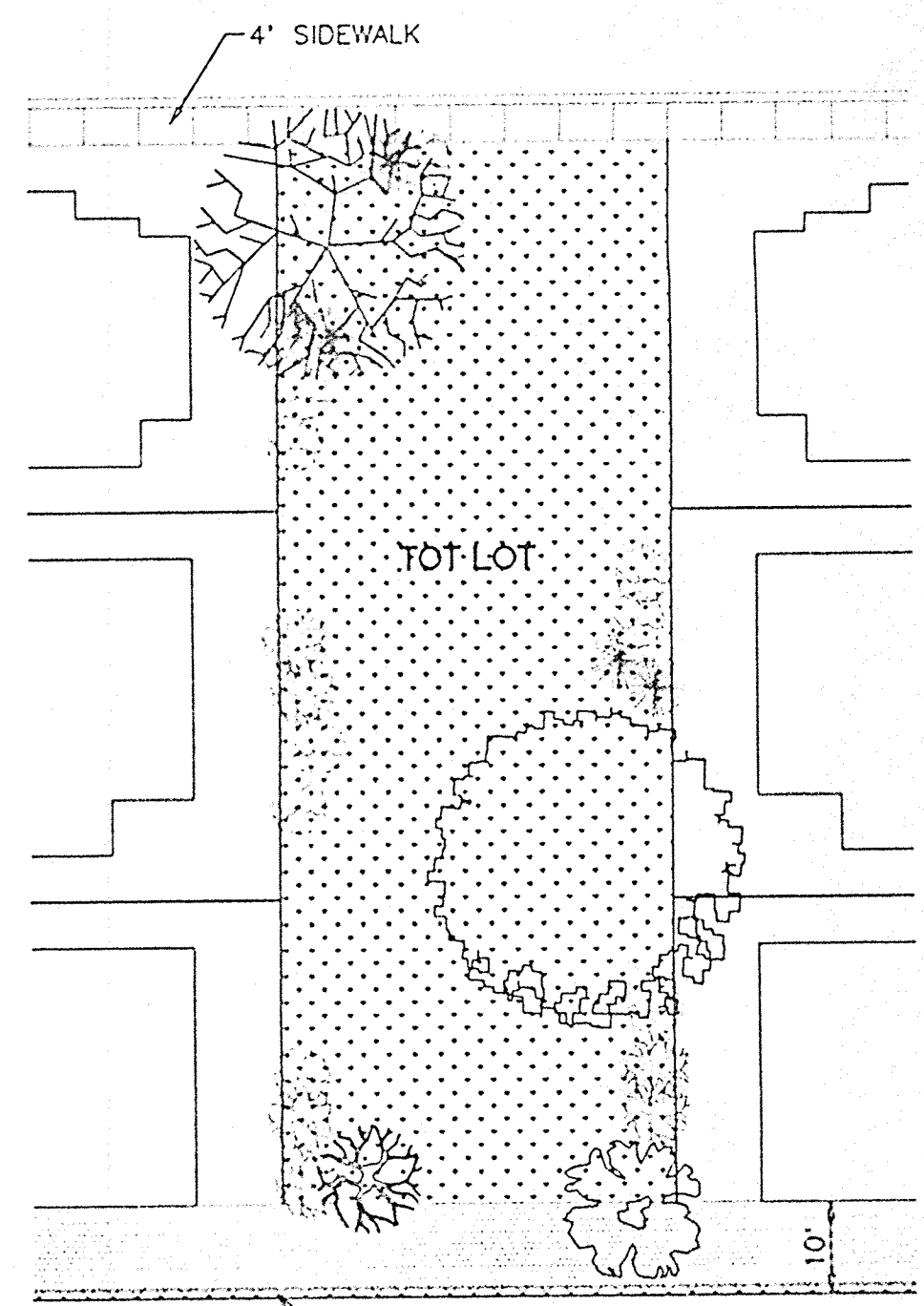


TOT LOT LANDSCAPING DETAIL

SCALE: 1"=20'



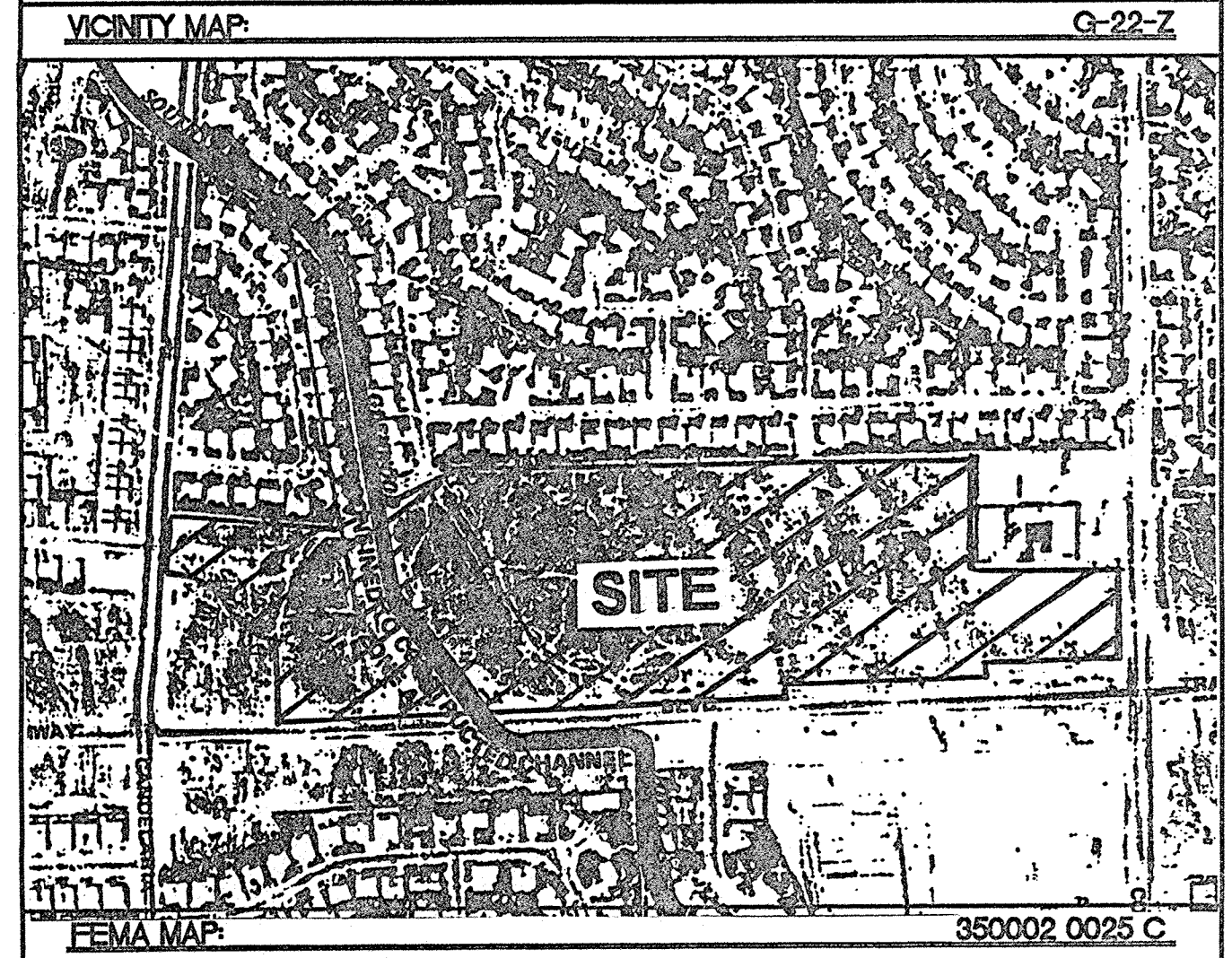
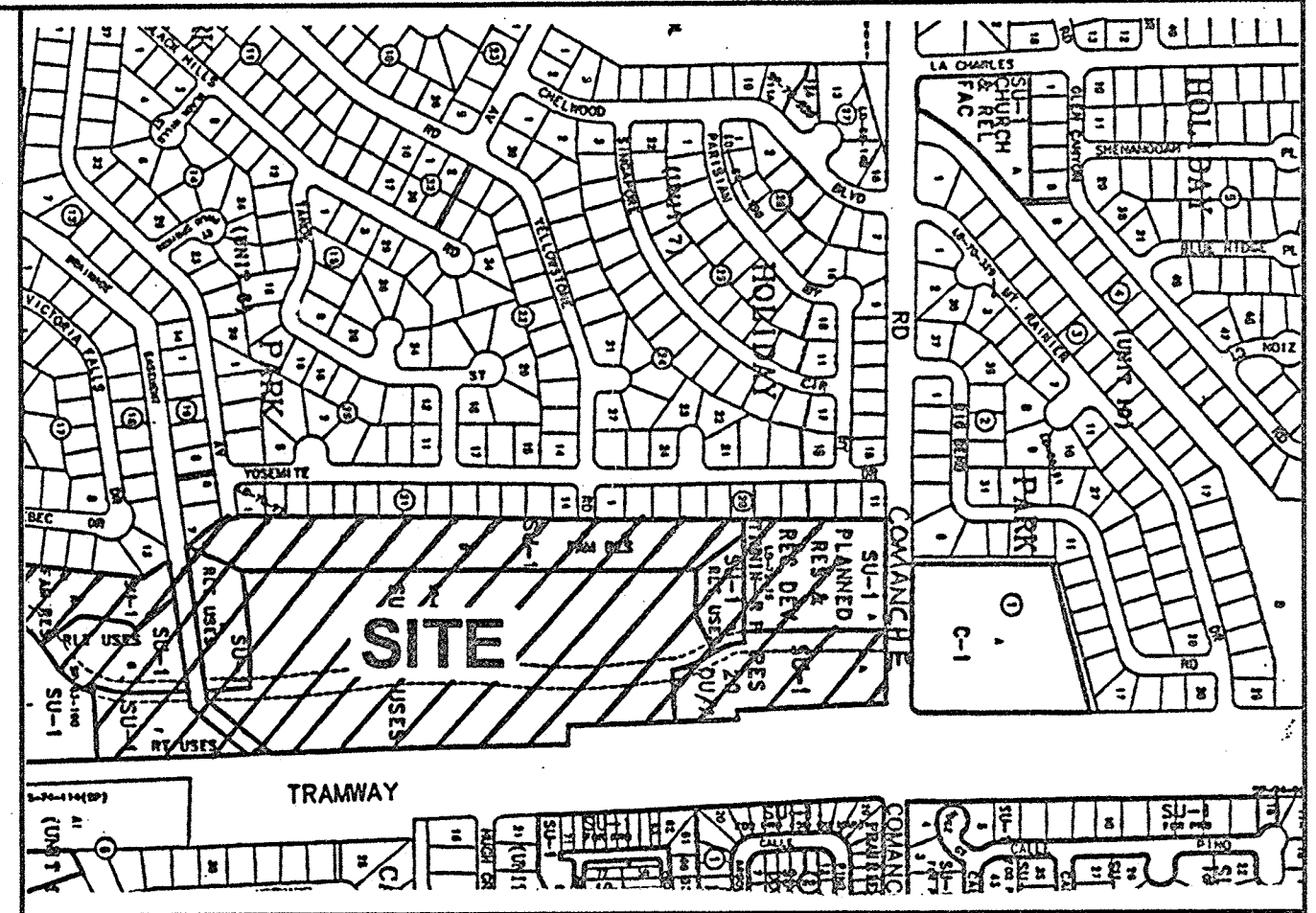
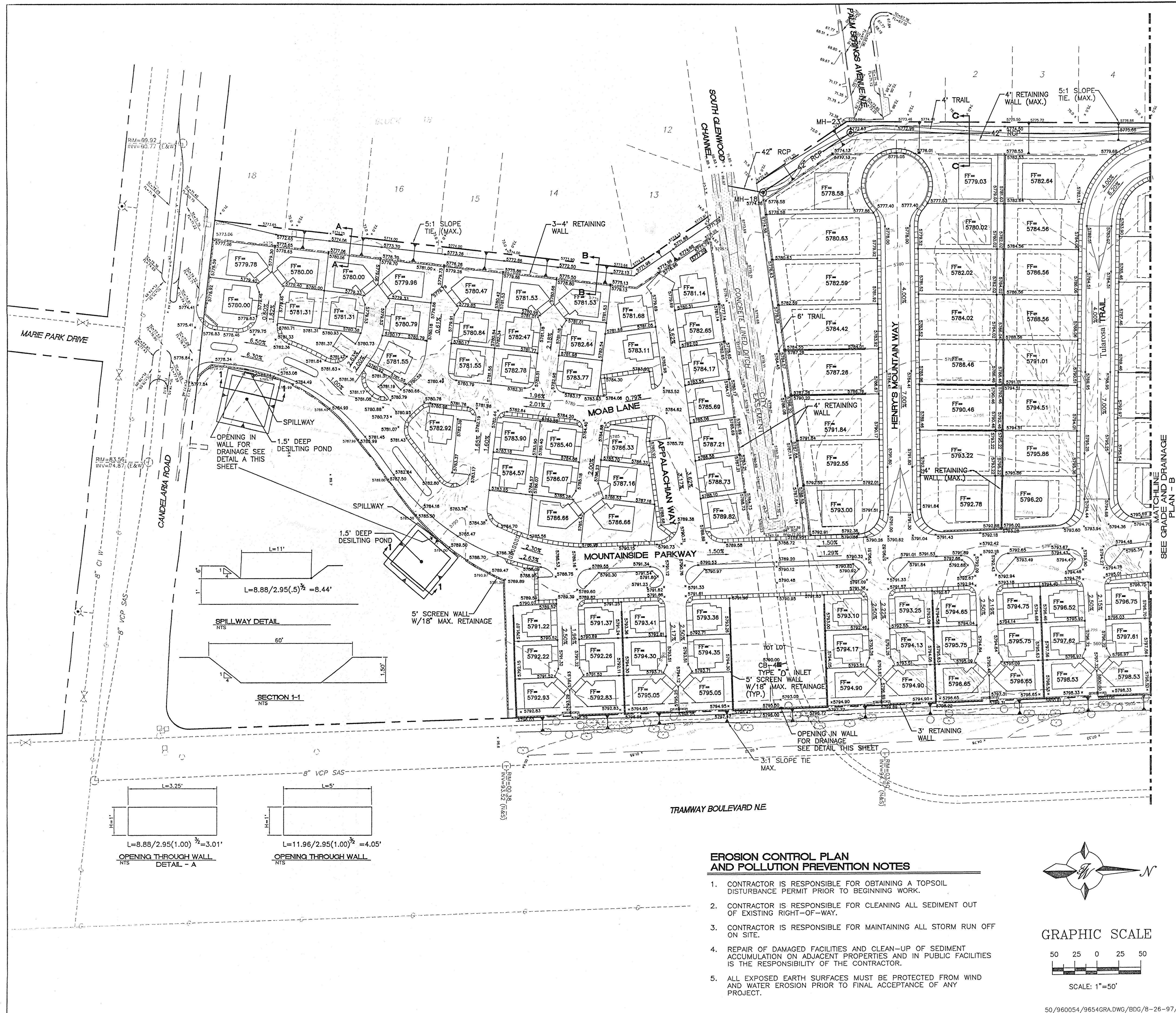
CMU BLOCK WALL ILLUSTRATION  
NTS



TOT LOT LANDSCAPING DETAIL

	<b>TRAMWAY HIGHLANDS SUBDIVISION</b> <b>6 LOT CLUSTER UNIT LANDSCAPE PLAN</b>	DRAWN BY BDG DATE 6-20-97 9645POD.DWG SHEET # <b>3</b>
	<b>TERRA WEST, LLC</b> 4421 McLEOD ROAD, N.E., SUITE D ALBUQUERQUE, NEW MEXICO 87109 (505)883-7592	JOB # 960054





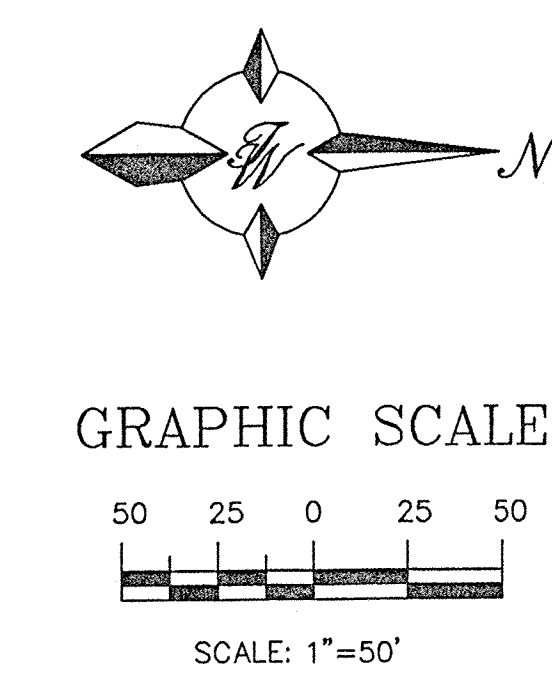
- NOTES:**
- SEE SHEET 7 FOR CROSS SECTIONS.
  - GARAGES WILL HAVE A 4" STEP FROM THE FINISH FLOOR DOWN AND WITH A DROP OF 2" ACROSS GARAGE FOR A SLOPE.

**LEGEND**

	EXISTING SAS MANHOLE
	EXISTING METER
	EXISTING VALVE W/BOX
	EXISTING FIRE HYDRANT
	EXISTING AIR RELEASE VALVE
	EXISTING REDUCER
	EXISTING SANITARY SEWER LINE
	EXISTING WATER LINE
	EXISTING CURB & GUTTER
	EXISTING CONTOUR (MAJOR)
	EXISTING CONTOUR (MINOR)
	BOUNDARY LINE
	EASEMENT
	LIMITS OF TOP OF EXISTING SLOPE
	PROPOSED SIDEWALK
	PROPOSED TRAIL

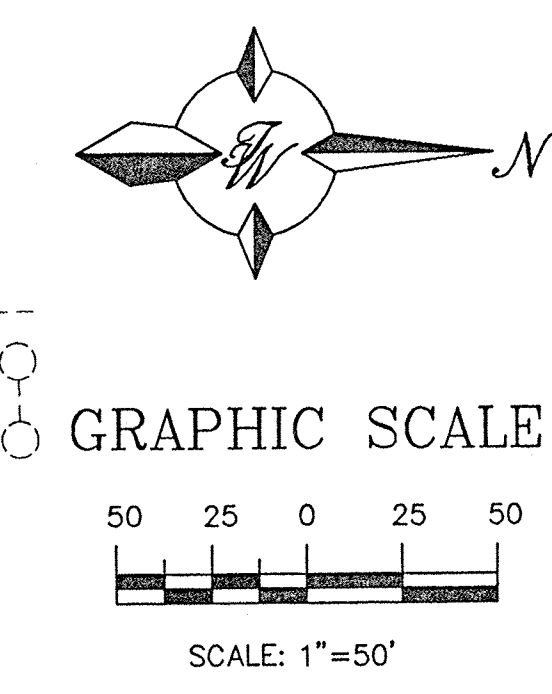
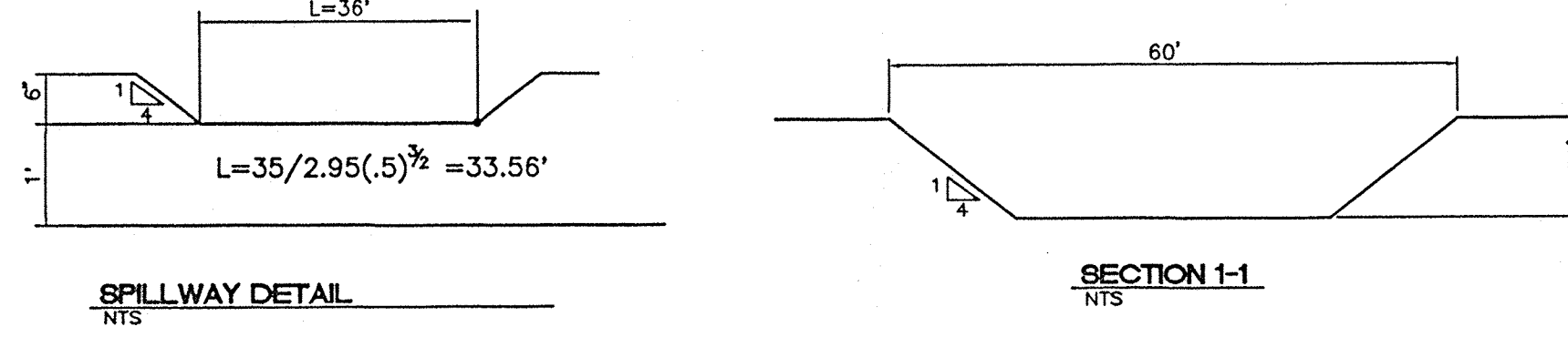
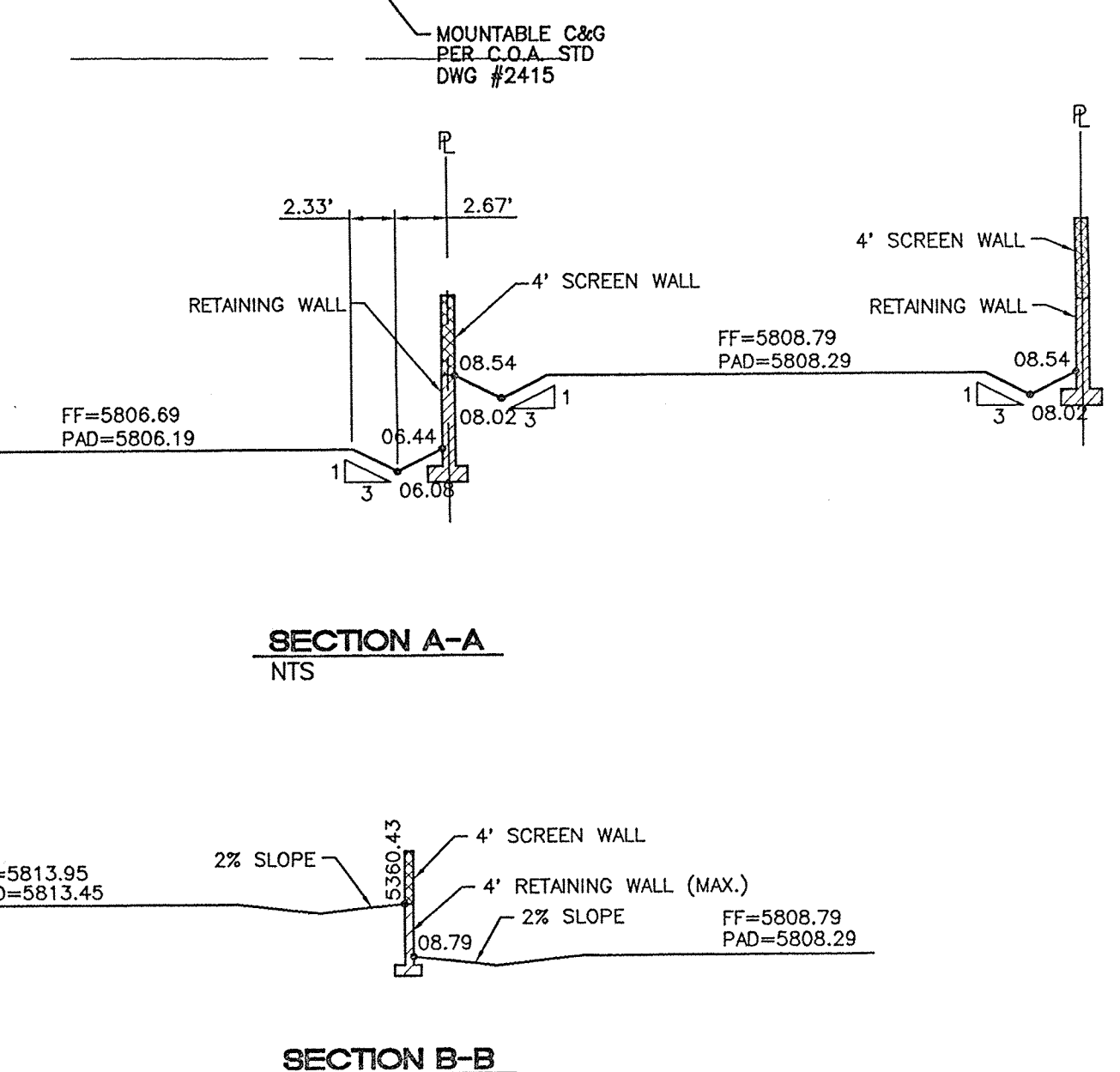
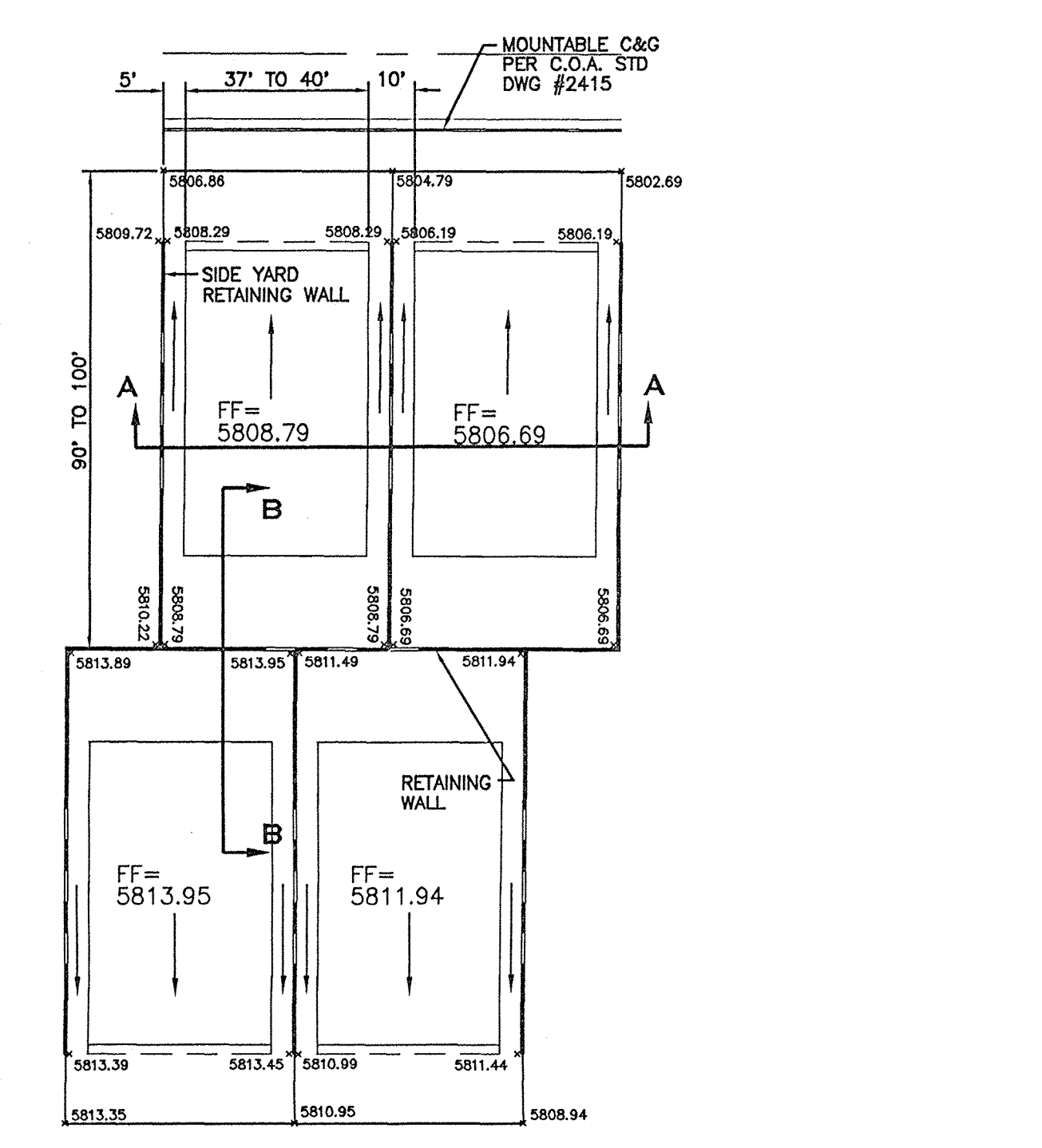
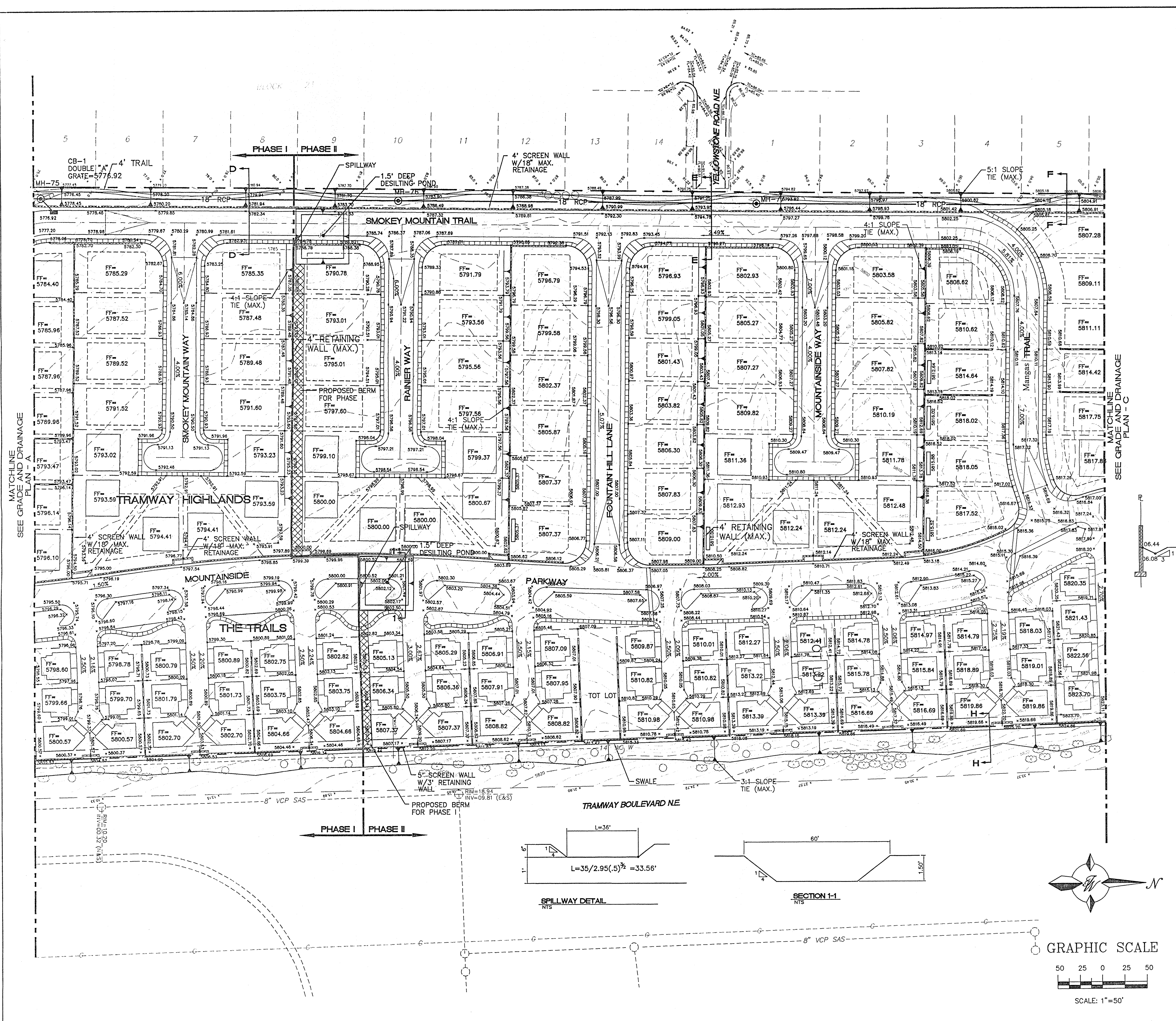
**EROSION CONTROL PLAN AND POLLUTION PREVENTION NOTES**

- CONTRACTOR IS RESPONSIBLE FOR OBTAINING A TOPSOIL DISTURBANCE PERMIT PRIOR TO BEGINNING WORK.
- CONTRACTOR IS RESPONSIBLE FOR CLEANING ALL SEDIMENT OUT OF EXISTING RIGHT-OF-WAY.
- CONTRACTOR IS RESPONSIBLE FOR MAINTAINING ALL STORM RUN OFF ON SITE.
- REPAIR OF DAMAGED FACILITIES AND CLEAN-UP OF SEDIMENT ACCUMULATION ON ADJACENT PROPERTIES AND IN PUBLIC FACILITIES IS THE RESPONSIBILITY OF THE CONTRACTOR.
- ALL EXPOSED EARTH SURFACES MUST BE PROTECTED FROM WIND AND WATER EROSION PRIOR TO FINAL ACCEPTANCE OF ANY PROJECT.



 RONALD R. BOHANNAN P.E. #7868	<b>TRAMWAY HIGHLANDS SUBDIVISION</b> <b>GRADING AND DRAINAGE PLAN - A</b>	DRAWN BY: BDG DATE: 4-23-97 9654GRA.DWG
	<b>TIERRA WEST, LLC</b> 4421 McLEOD ROAD, N.E., SUITE D ALBUQUERQUE, NEW MEXICO 87109 (505)883-7592	SHEET # <b>4</b> JOB # 960054

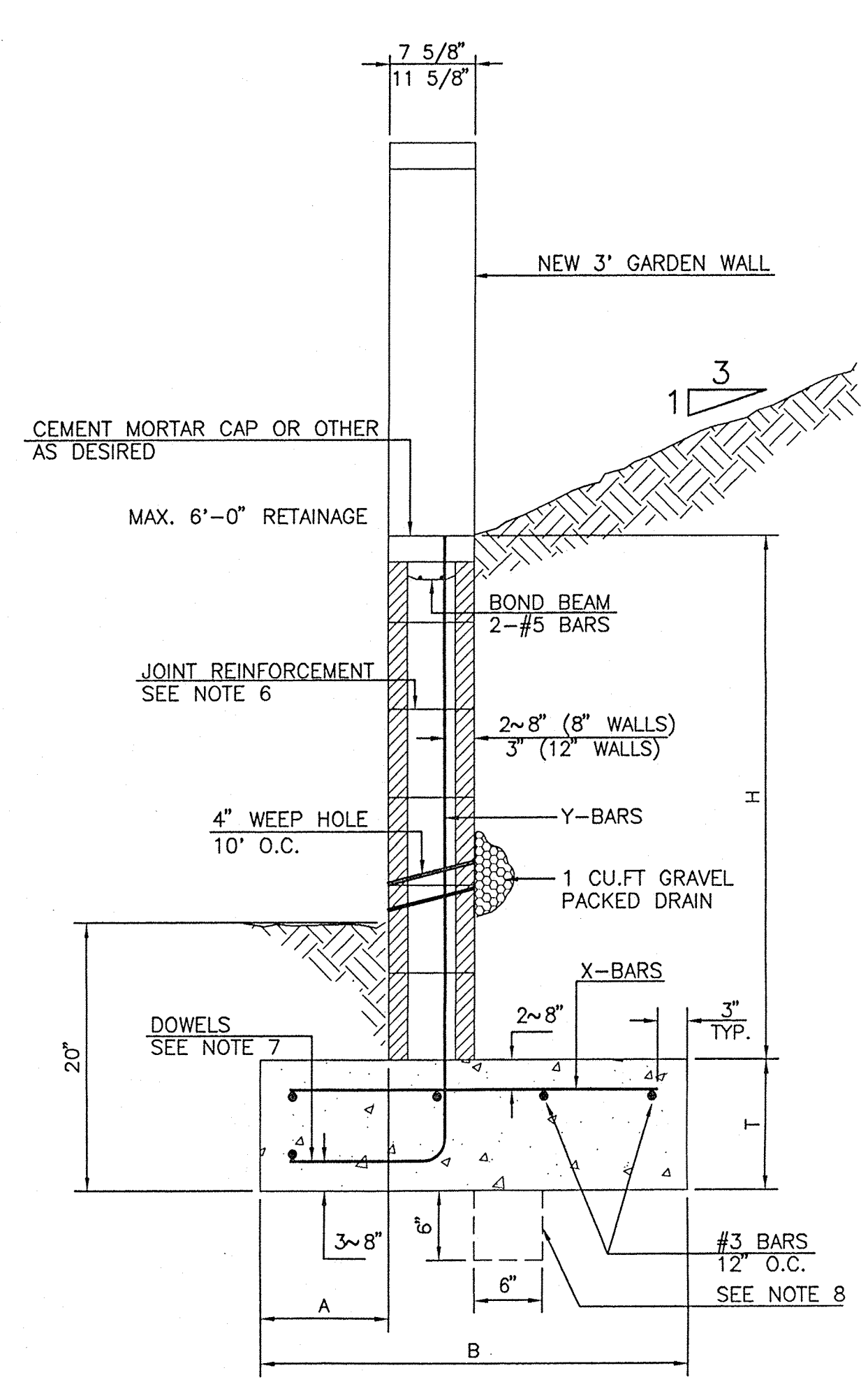
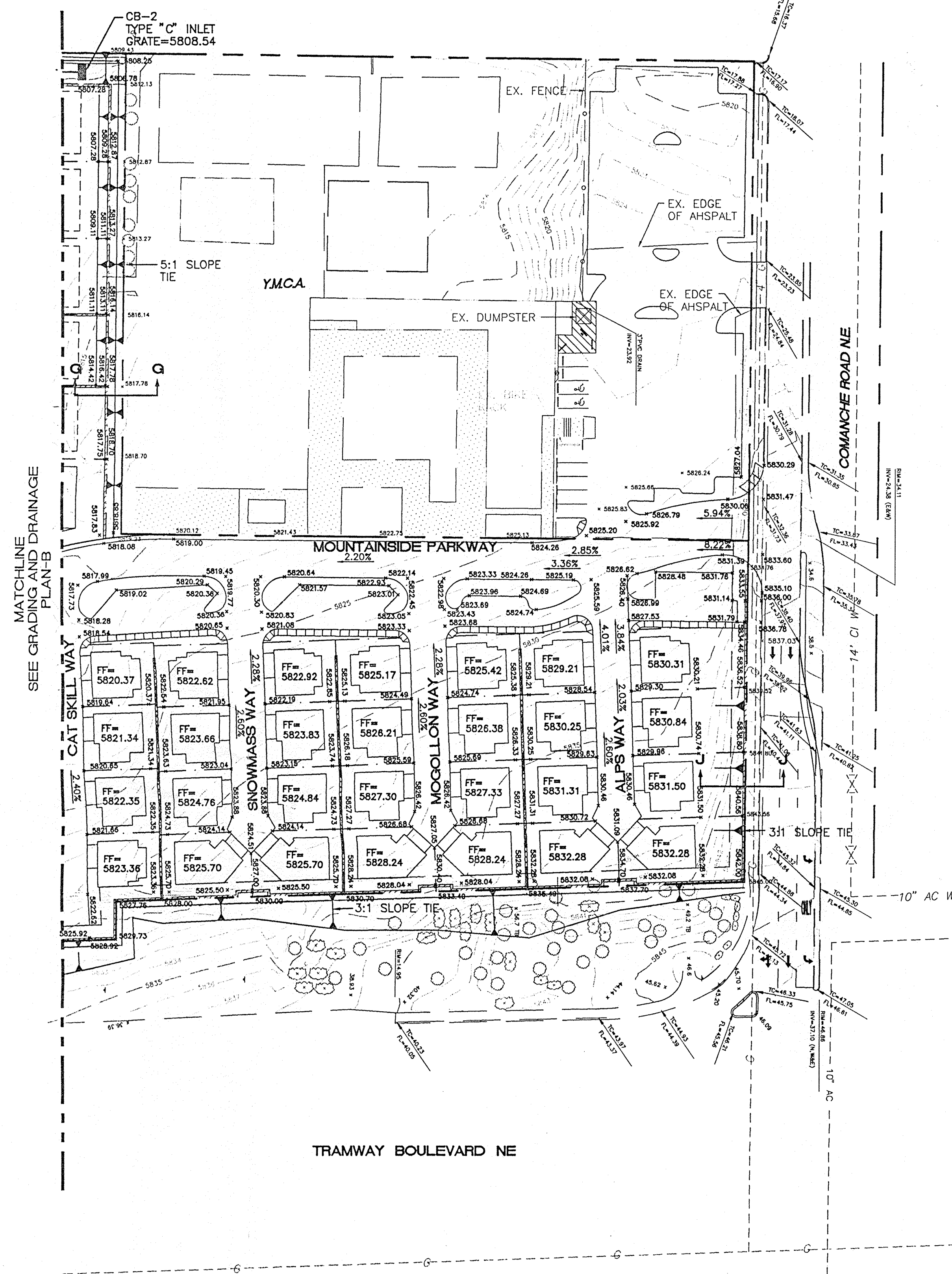




**NOTES**  
1. SEE SHEET 7 FOR CROSS SECTIONS.

	<b>TRAMWAY HIGHLANDS SUBDIVISION</b> <b>GRADING AND DRAINAGE PLAN - B</b>	DRAWN BY: BDG DATE: 4-23-97 9654GRB.DWG
	<b>TERRA WEST, LLC</b> 4421 McLEOD ROAD, N.E., SUITE D ALBUQUERQUE, NEW MEXICO 87109 (505)883-7592	SHEET # <b>5</b> JOB # 960054





**RETAINING WALL DETAIL**  
NOT TO SCALE

**8 INCH REINFORCED CONCRETE MASONRY WALL**

H	A	B	T	Y-BARS	X-BARS
ft.-in.	in.	ft.-in.	in.		
3'-4"	8"	2'-4"	9"	#3 @32" O.C.	#3 @27" O.C.
4'-0"	10"	2'-9"	9"	#4 @32" O.C.	#3 @27" O.C.
4'-8"	12"	3'-4"	10"	#5 @32" O.C.	#3 @27" O.C.
5'-4"	14"	3'-8"	10"	#4 @16" O.C.	#4 @30" O.C.
6'-0"	16"	4'-2"	12"	#6 @24" O.C.	#4 @25" O.C.

**12 INCH REINFORCED CONCRETE MASONRY WALL**

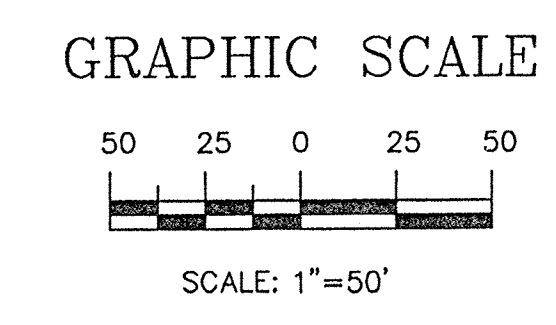

H	A	B	T	Y-BARS	X-BARS
ft.-in.	in.	ft.-in.	in.		
5'-4"	14"	3'-8"	10"	#4 @24" O.C.	#3 @25" O.C.
6'-0"	15"	4'-2"	12"	#4 @16" O.C.	#4 @30" O.C.
6'-8"	16"	4'-6"	12"	#6 @24" O.C.	#4 @22" O.C.
7'-4"	18"	4'-10"	12"	#5 @16" O.C.	#5 @26" O.C.
8'-0"	20"	5'-4"	12"	#7 @24" O.C.	#5 @21" O.C.

- GENERAL NOTES:**
1. ALL CONCRETE IS TO BE 4000 PSI @ 28 DAYS.
  2. MINIMUM COMPACTION UNDER FOOTINGS IS TO BE 95% PER ASTM. D 1557 FOR A DEPTH OF 12" MOISTURE CONTENT IS TO BE ± 2.0%.
  3. BACK FILL AGAINST WALLS IS TO BE HAND-PLACED AND COMPACTED.
  4. ALL BARS ARE TO BE GRADE 60, ASTM 615.
  5. TRUSS TYPE DUR-O-WALL EVERY OTHER COURSE.
  6. DOWELS SHALL BE AT LEAST EQUAL IN SIZE AND SPACING TO V-BARS, SHALL PROJECT A MINIMUM OF 30 BAR DIA. INTO THE FILLED BLOCK CORES, AND SHALL EXTEND TO THE TOE OF THE FOOTING.
  7. JOINT REINFORCEMENT CONSISTING OF #6A LONGITUDINAL WIRE AND 3/16" CROSS RODS SHALL BE PROVIDED AT 8' CENTERS VERTICALLY.
  8. PROVIDE KEY FOR 8" AND 12" WALLS WHERE H EXCEEDS 6'-0"
  9. USE EITHER EXPANSION JOINTS ON 20' CENTERS OR PILASTERS EVERY 16'.

**LEGEND**

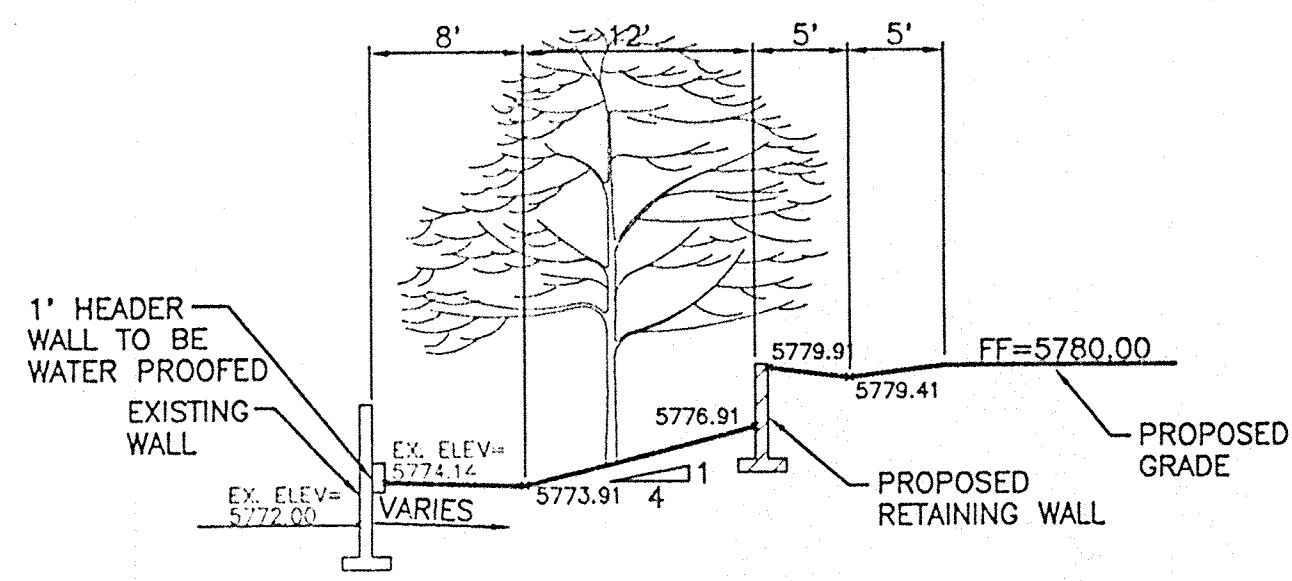
	EXISTING SAS MANHOLE
	EXISTING METER
	EXISTING VALVE W/BOX
	EXISTING FIRE HYDRANT
	EXISTING AIR RELEASE VALVE
	EXISTING REDUCER
	EXISTING SANITARY SEWER LINE
	EXISTING WATER LINE
	EXISTING CURB & GUTTER
	EXISTING CONTOUR (MAJOR)
	EXISTING CONTOUR (MINOR)
	BOUNDARY LINE
	EASEMENT
	LIMITS OF TOP OF EXISTING SLOPE
	PROPOSED SIDEWALK
	PROPOSED TRAIL

**NOTE:**  
1. SEE SHEET 7 FOR CROSS SECTIONS

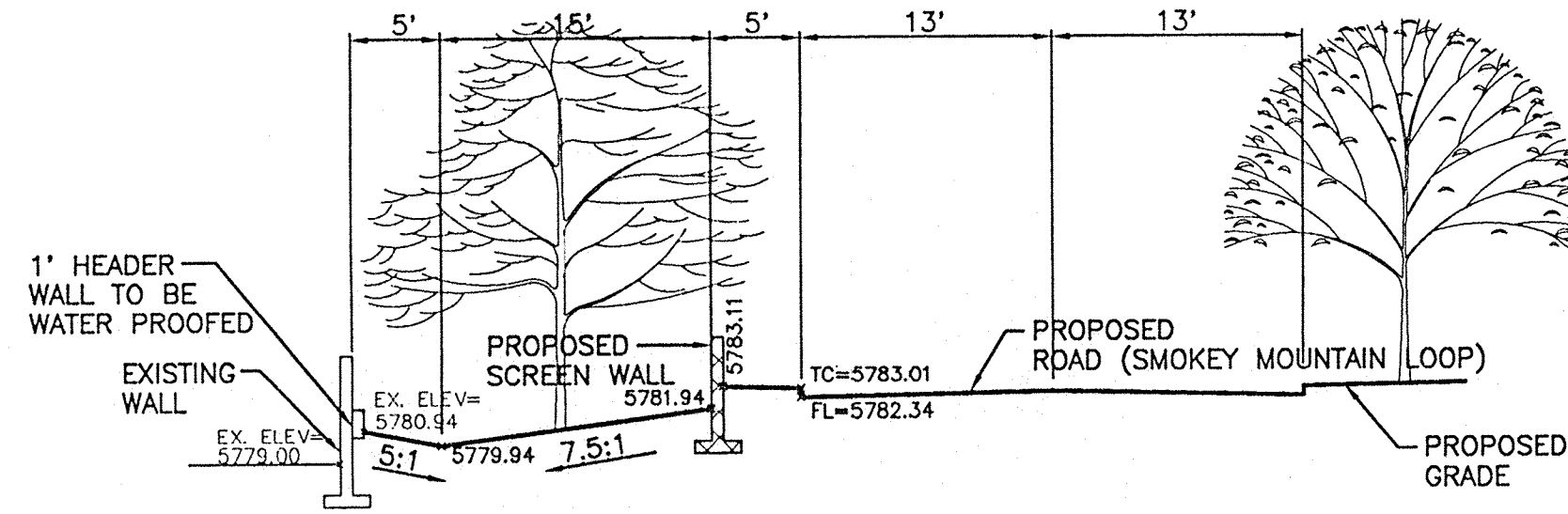


	<b>TRAMWAY HIGHLANDS SUBDIVISION</b>	DRAWN BY BDG
	<b>GRADING AND DRAINAGE PLAN - C</b>	DATE 4-23-97
<b>TIERRA WEST, LLC</b> 4421 McLEOD ROAD, N.E., SUITE D ALBUQUERQUE, NEW MEXICO 87109 (505)883-7592		9654GRC.DWG
RONALD R. BOHANNAN P.E. #7868		SHEET # <b>6</b>
		JOB # 960054

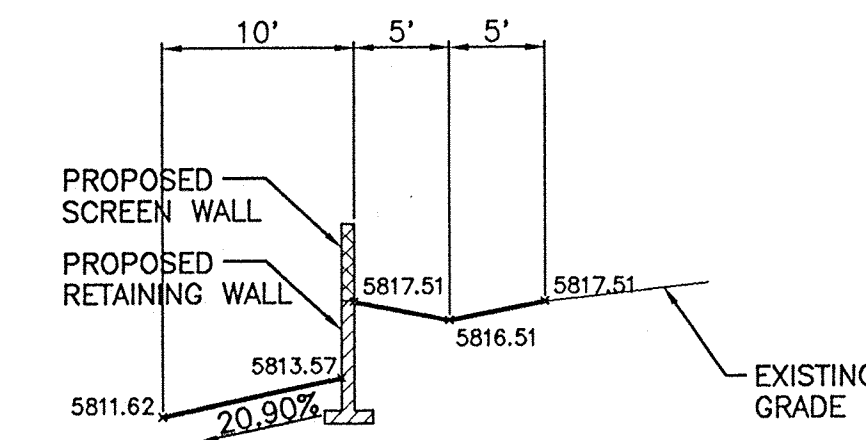




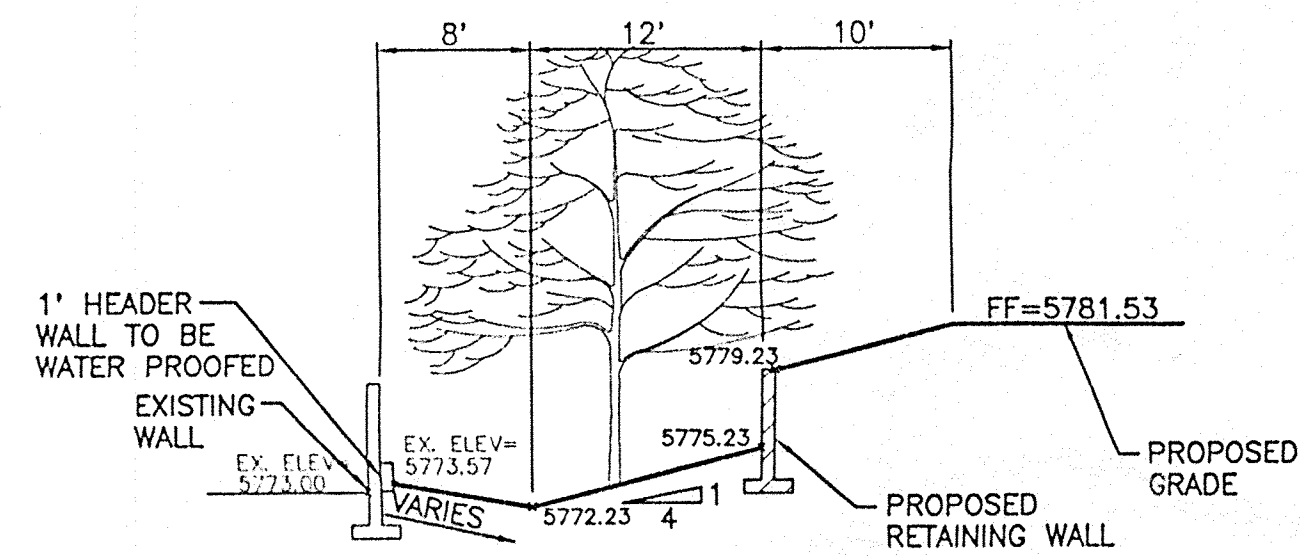
SECTION A-A



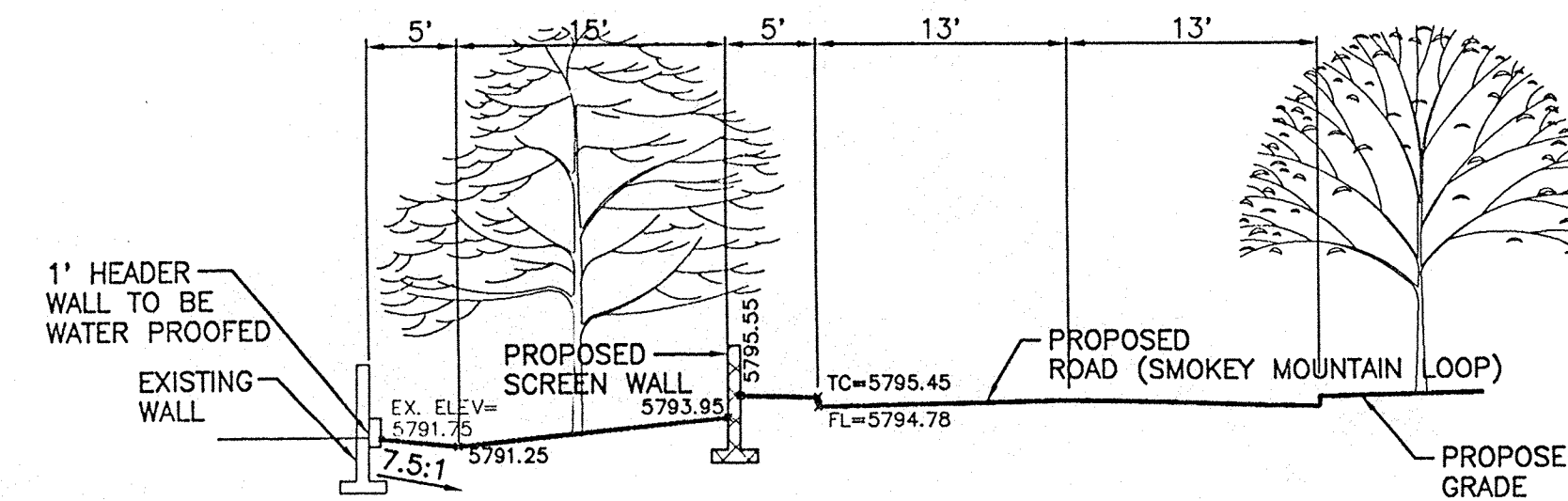
SECTION D-D



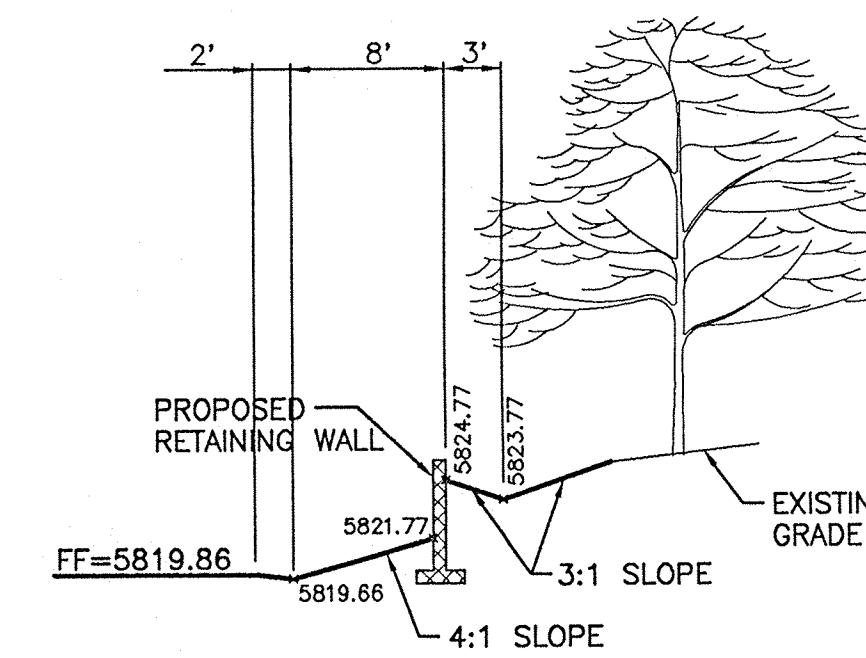
SECTION G-G



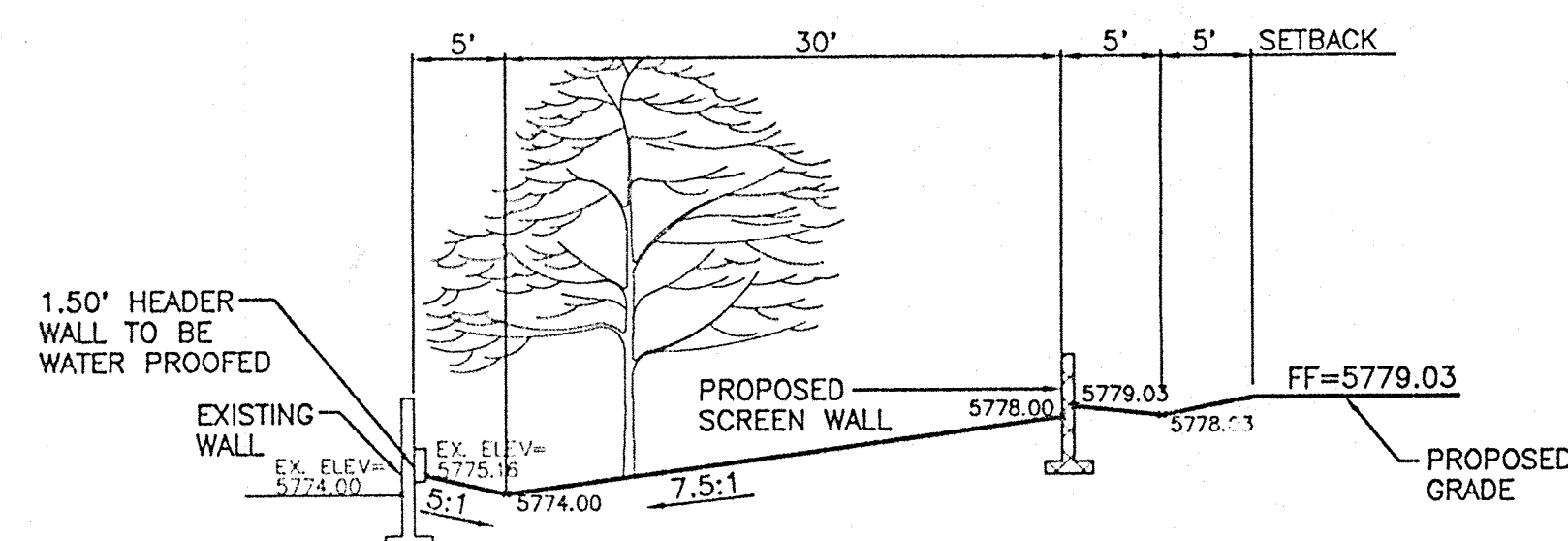
SECTION B-B



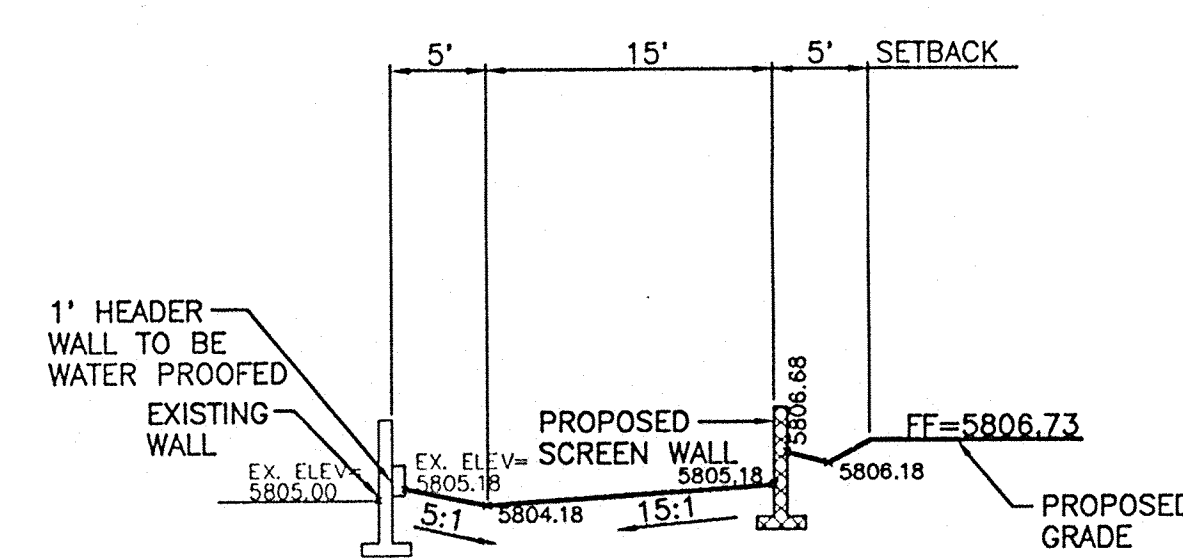
SECTION E-E



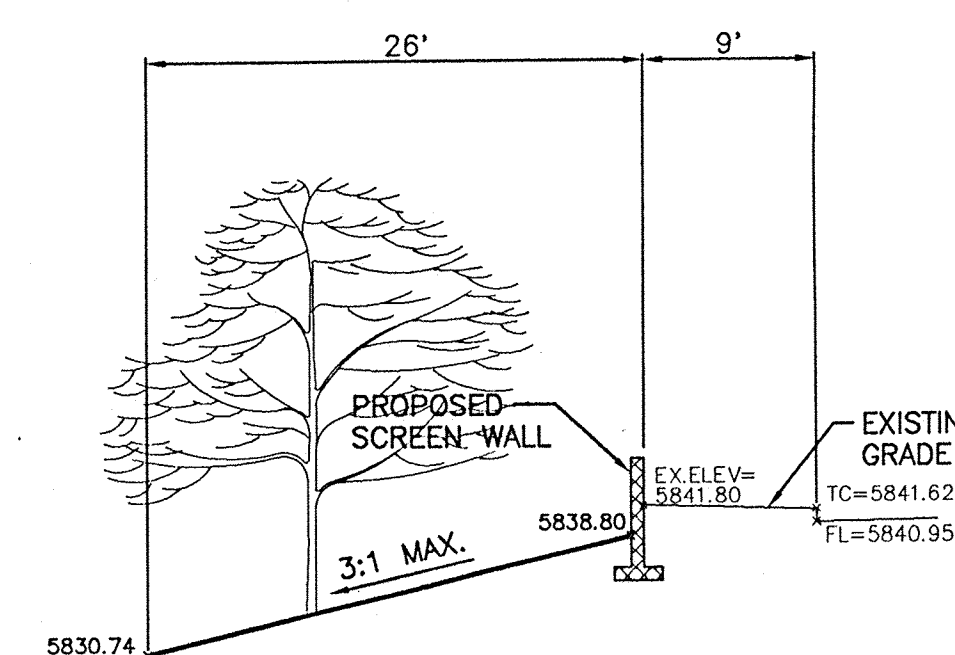
SECTION H-H



SECTION C-C



SECTION F-F



SECTION J-J

SCALE: 1" = 10'

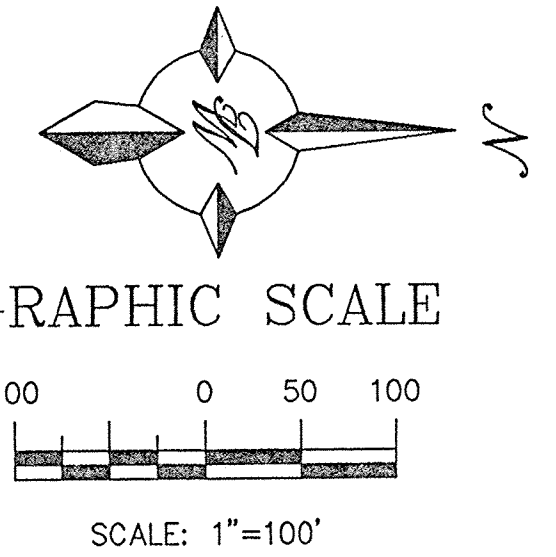
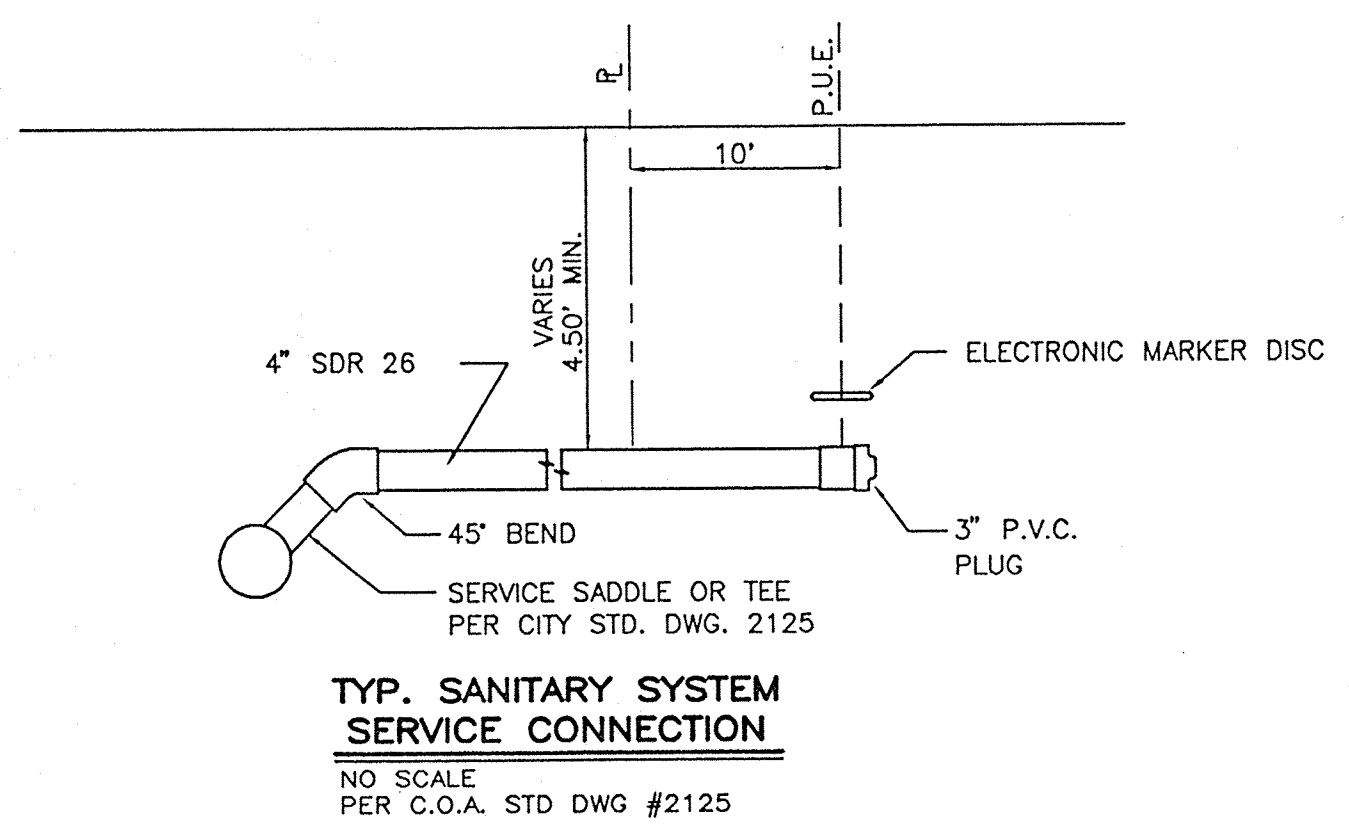
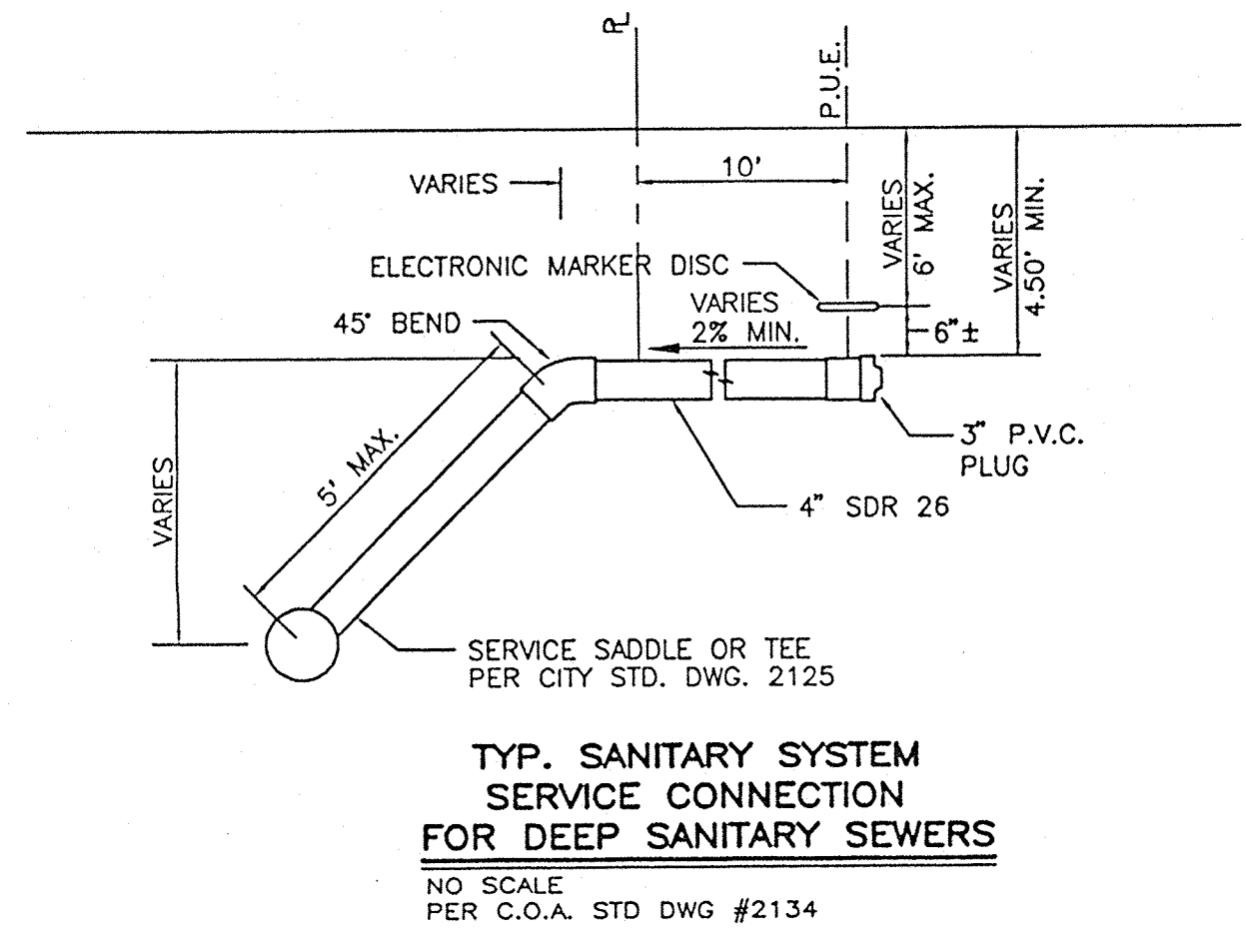
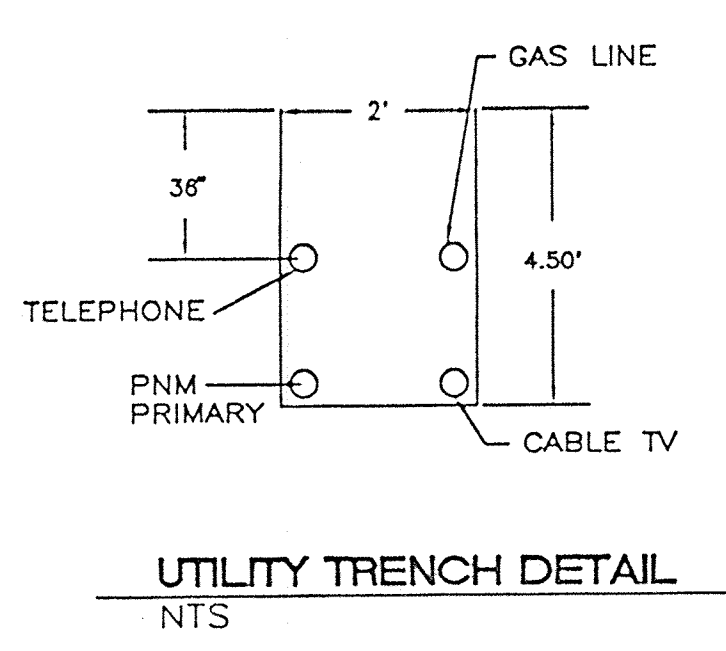
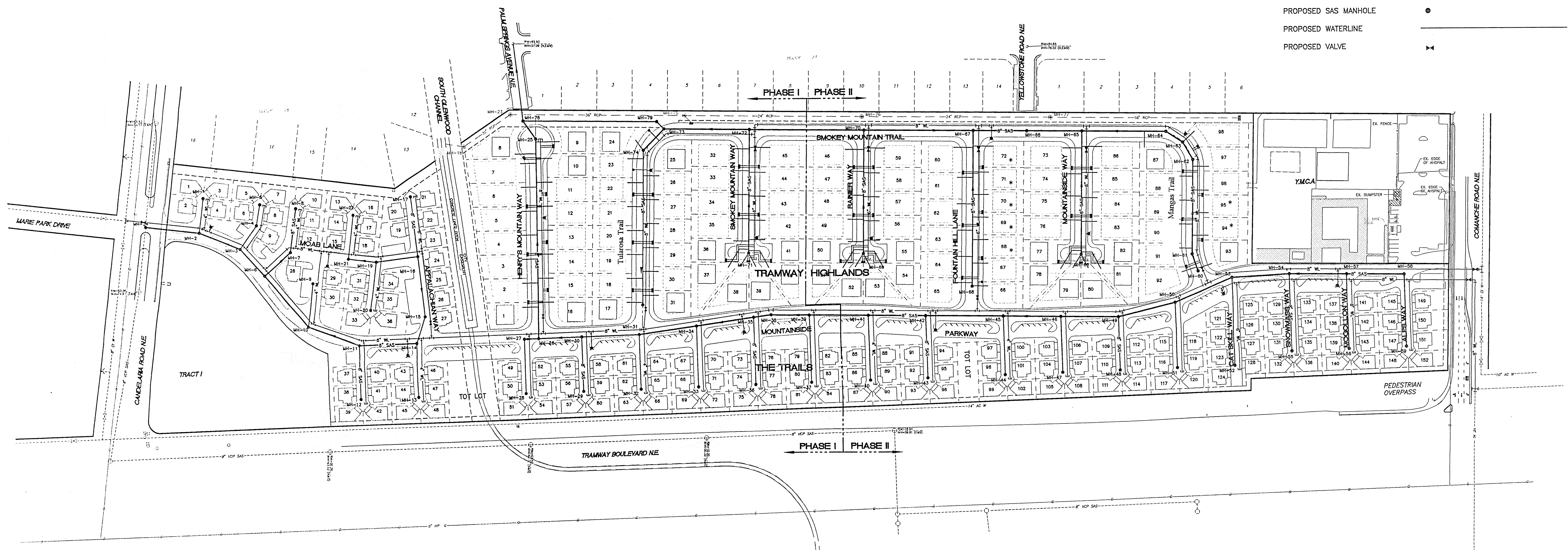
	<b>TRAMWAY HIGHLANDS SUBDIVISION</b>	DRAWN BY BDG
	<b>CROSS SECTIONS</b>	DATE 4-23-97
	<b>TERRA WEST, LLC</b> 4421 McLEOD ROAD, N.E., SUITE D ALBUQUERQUE, NEW MEXICO 87109 (505)883-7392	SECT. DWG
	RONALD R. BOHANNAN P.E. #7868	SHEET # <b>7</b> JOB # 960054



- NOTES:
1. ONLY WATER SYSTEMS PERSONNEL ARE AUTHORIZED TO OPERATE VALVES
  2. NOTIFY CITY OF ALBUQUERQUE, WATER SYSTEMS DIVISION (PHONE) 857-8200 FIVE (5) WORKING DAYS IN ADVANCE OF NEEDING EXECUTION OF THE WATER SHUT OFF PLAN
  3. APPROXIMATE SHUT OFF TIME WILL BE 24 HOURS
  4. SHUTOFF VALVES INDICATED IN THE ABOVE PLAN

**LEGEND**

BOUNDARY	---
LOT LINE	- - - - -
EXISTING SANITARY SEWER LINE	---
EXISTING SANITARY SEWER MANHOLE	○ <sub>MH</sub>
EXISTING WATERLINE	---
EXISTING VALVE	⊗ <sub>WV</sub>
EASEMENT	---
EXISTING C&G	
SETBACK	---
PROPOSED SAS LINE	---
PROPOSED SAS MANHOLE	●
PROPOSED WATERLINE	---
PROPOSED VALVE	⊗



	<b>TRAMWAY HIGHLANDS</b>	DRAWN BY MAJ
	<b>MASTER UTILITY PLAN</b>	DATE 4-22-97
	<b>TERRA WEST, LLC</b> 4421 McLEOD ROAD, N.E., SUITE D ALBUQUERQUE, NEW MEXICO 87109 (505)883-7592	9645MU.DWG
		SHEET # <b>8</b>
		JOB # 960054







MATERIALS AND COLORS LIST

	SCHEME #1	SCHEME #2	SCHEME #3
STUCCO	X-3544 (BIEGE)	1/2X-72 (TAN)	X-50 (LT. BIEGE)
STUCCO HILITE	XXX-3544 (TAN)	1/2X-72 (DK. TAN)	X-23 (BIEGE)
ACCENT	SW 1490 (WHITE)	SW 1195 (TAN)	SW 2721 (LT. TAN)
FASCIA/TRIM	OQ 101 (WHITE)	SW 2183 (TAN)	SW 1085 (LT. TAN)
GARAGE/RAFTERS	OQ 101 (WHITE)	SW 2183 (TAN)	SW 1085 (LT. TAN)
COMPOSITION ROOF	BROWN	BROWN	BROWN


  

	SCHEME #4	SCHEME #5	SCHEME #6
STUCCO	X-4948 (BIEGE)	X-24 (TAN)	1/4X-9920 (BIEGE)
STUCCO HILITE	XXX-4948 (DK. TAN)	XXX-24 (LT. BROWN)	X-9920 (TAN)
ACCENT	SW-FR 5495A (WHITE)	SW 11216 (WHITE)	SW 2708 (TAN)
FASCIA/TRIM	OQ 101 (WHITE)	O 101 (WHITE)	O 101 (WHITE)
GARAGE/RAFTERS	OQ 101 (WHITE)	O 101 (WHITE)	O 101 (WHITE)
COMPOSITION ROOF	BROWN	BROWN	BROWN


	SCHEME #7	SCHEME #8	SCHEME #9
STUCCO	1/2X-53 (WHITE)	X-97 (BIEGE)	X-575 (TAN)
STUCCO HILITE	X-34 (BIEGE)	XXXX-97 (TAN)	XXX-575 (LT. BROWN)
ACCENT	SW 1209 (BIEGE)	SW 2251 (TAN)	SW 2266 (LT. BROWN)
FASCIA/TRIM	SW 2044 (TAN)	SW 2051 (BROWN)	O 101 (WHITE)
GARAGE/RAFTERS	SW 2044 (TAN)	SW 2051 (BROWN)	O 101 (WHITE)
COMPOSITION ROOF	BROWN	BROWN	BROWN

ALL STUCCO TO BE TEXTURED  
ALL ROOFING SHALL BE CELOTEX ASPHALT SHINGLED

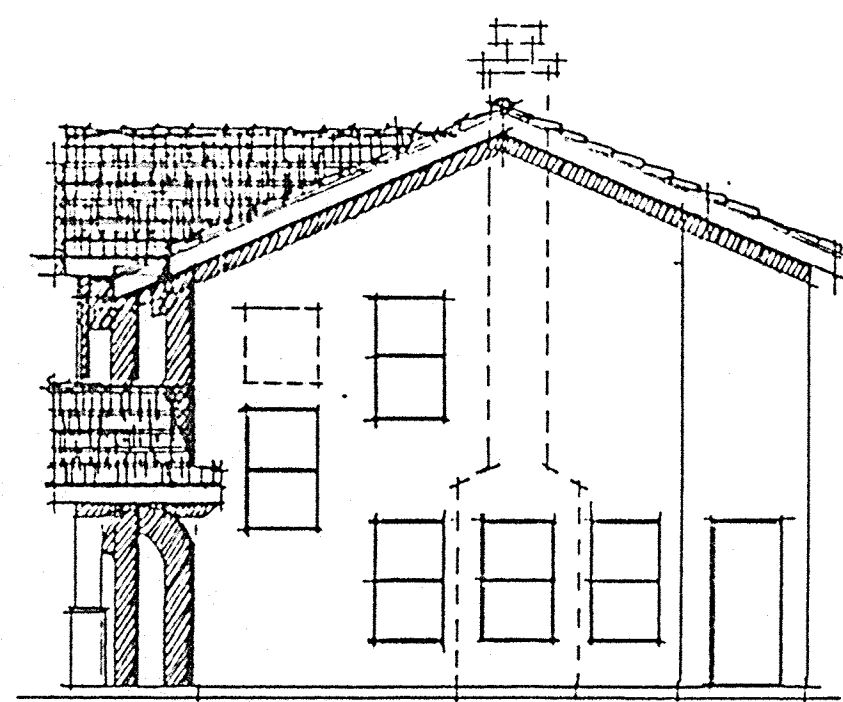


TRAMWAY HIGHLANDS ELEVATIONS

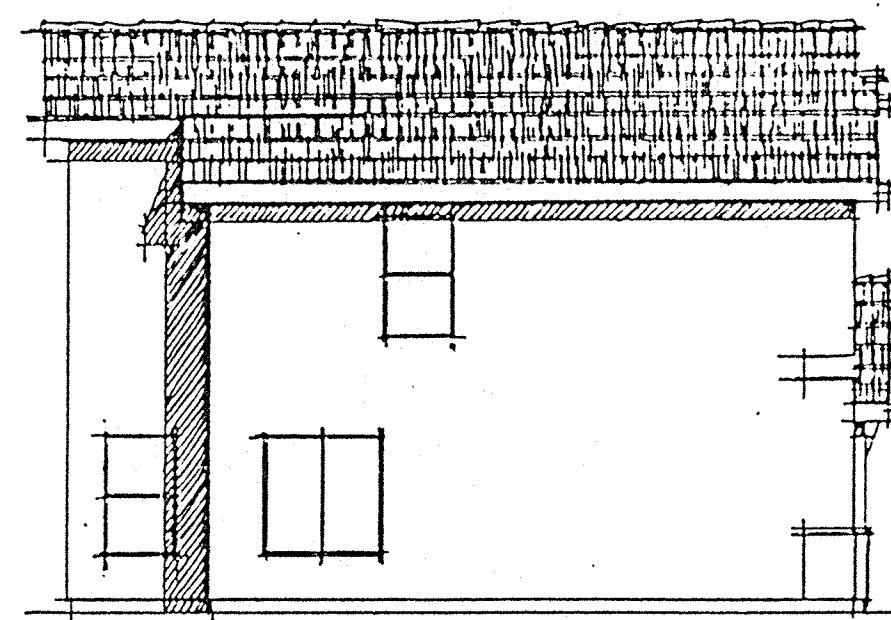




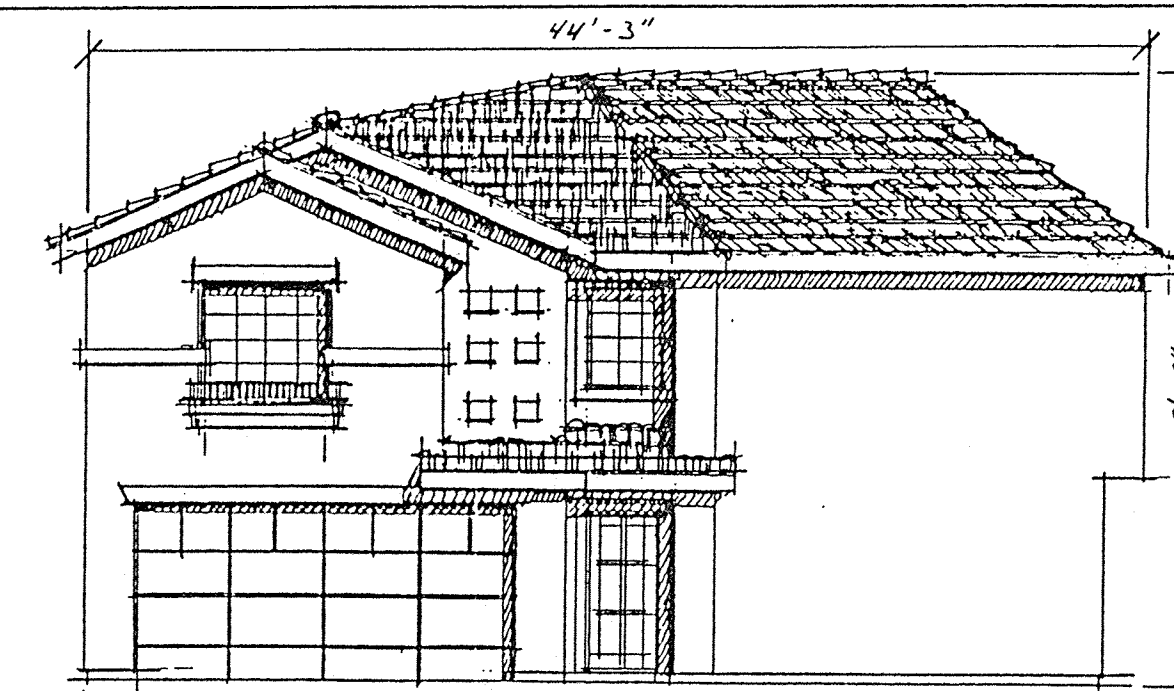
ELEVATION B



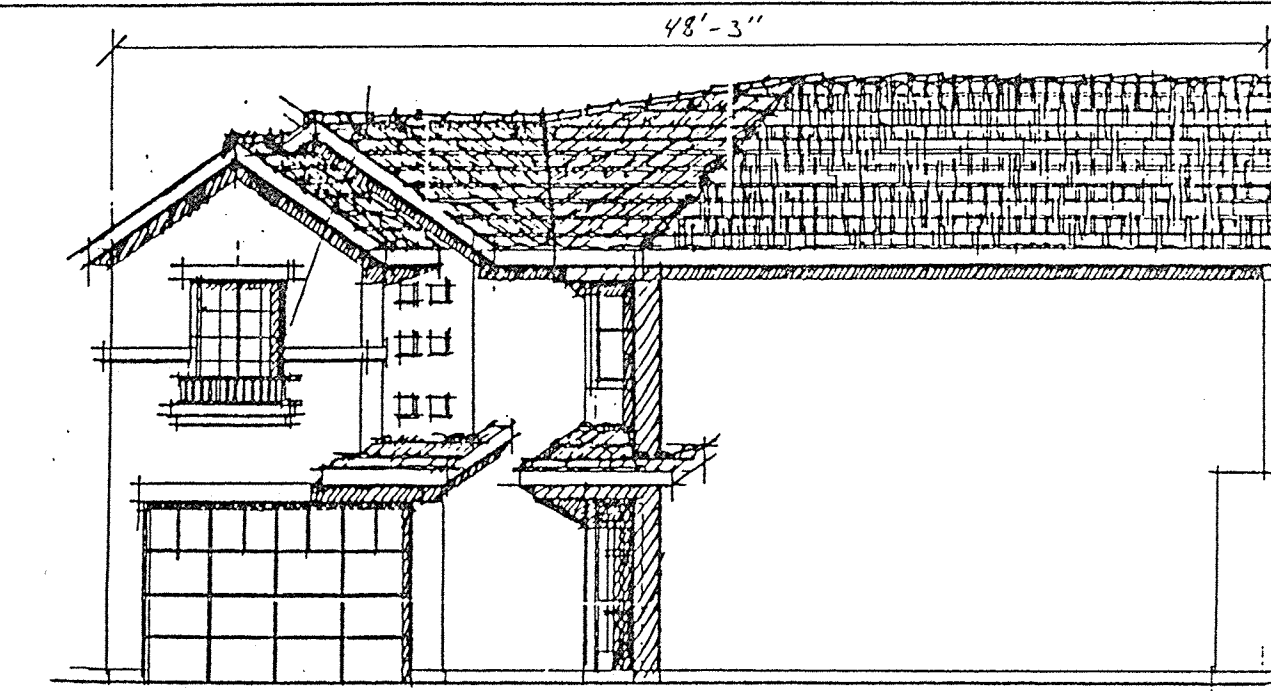
RIGHT SIDE ELEVATION



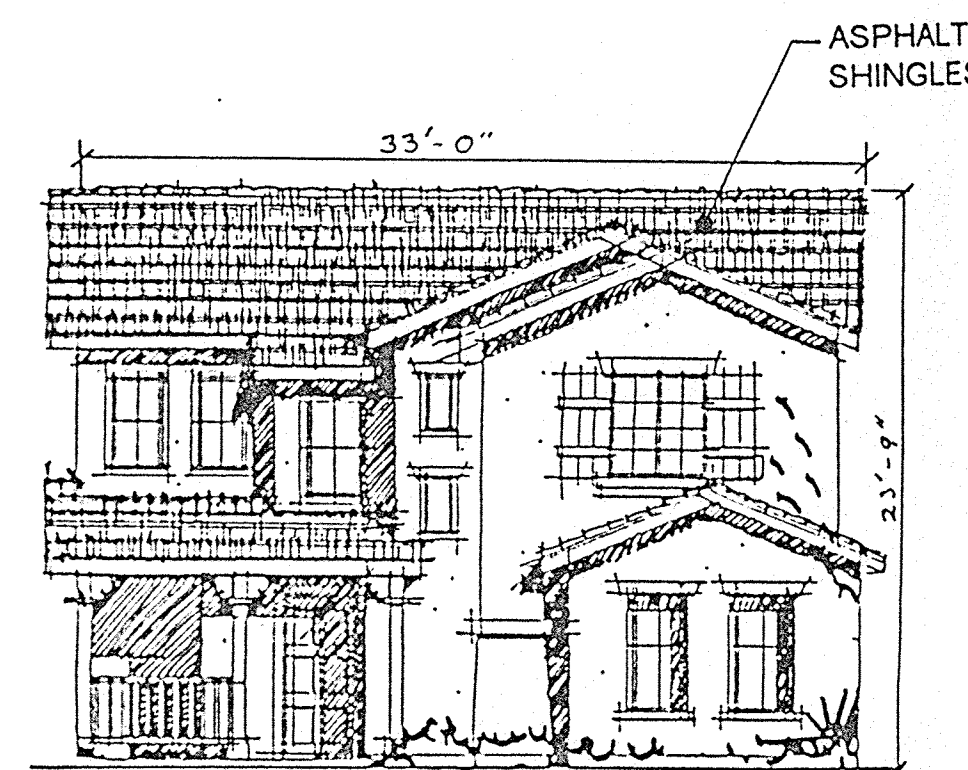
REAR ELEVATION



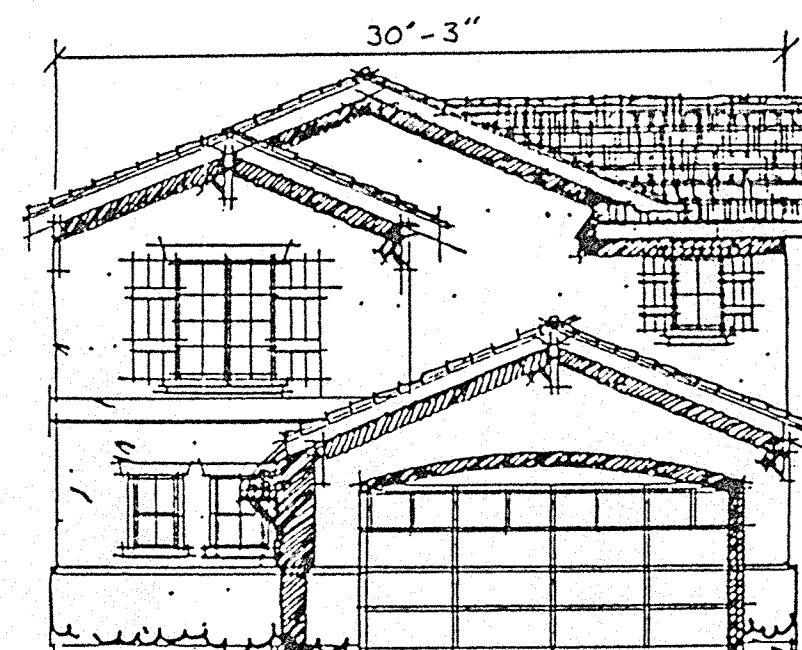
ELEVATION A



RIGHT SIDE ELEVATION

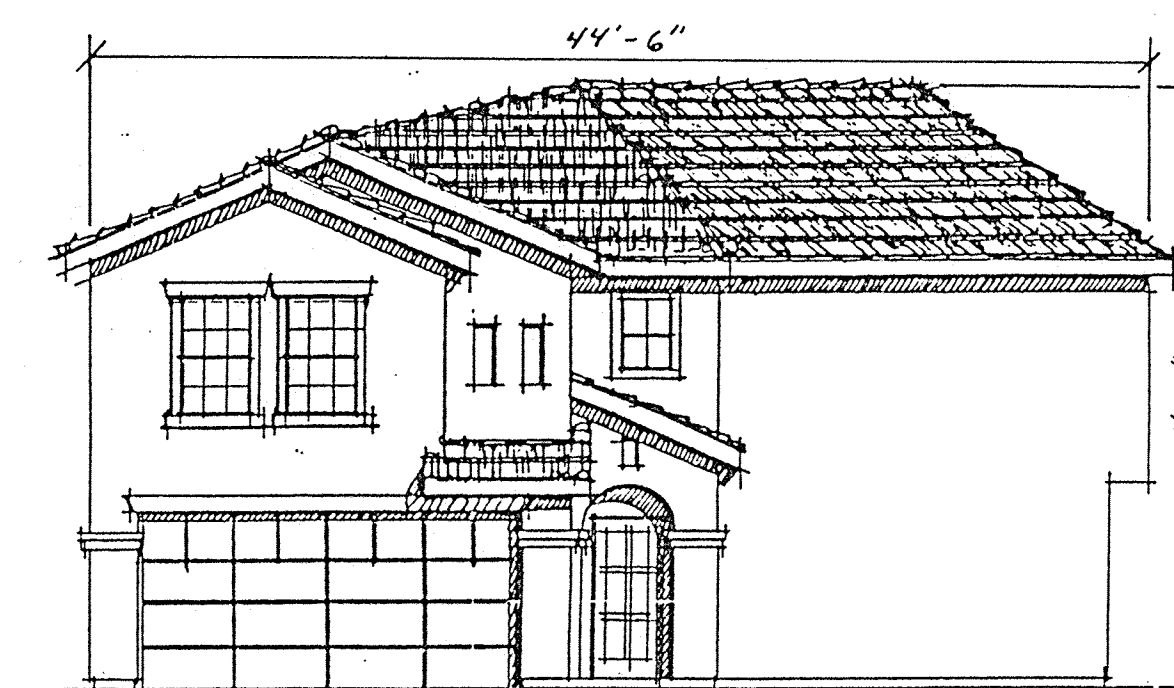


ELEVATION A

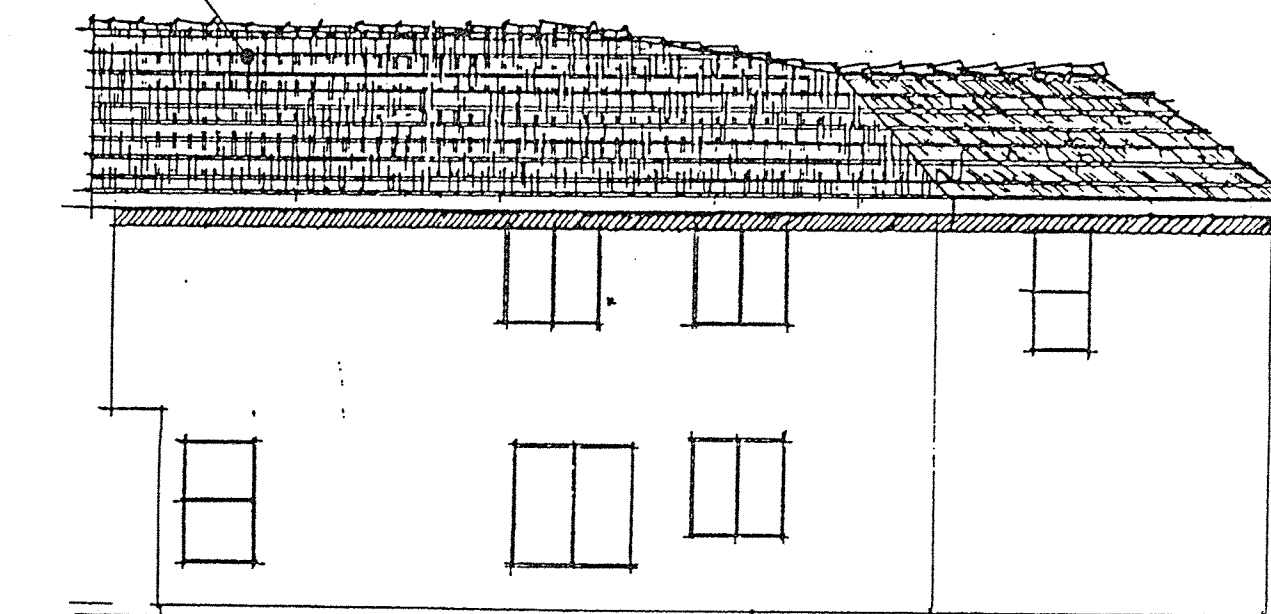


LEFT SIDE ELEVATION

Plan 1  
1,330 SF

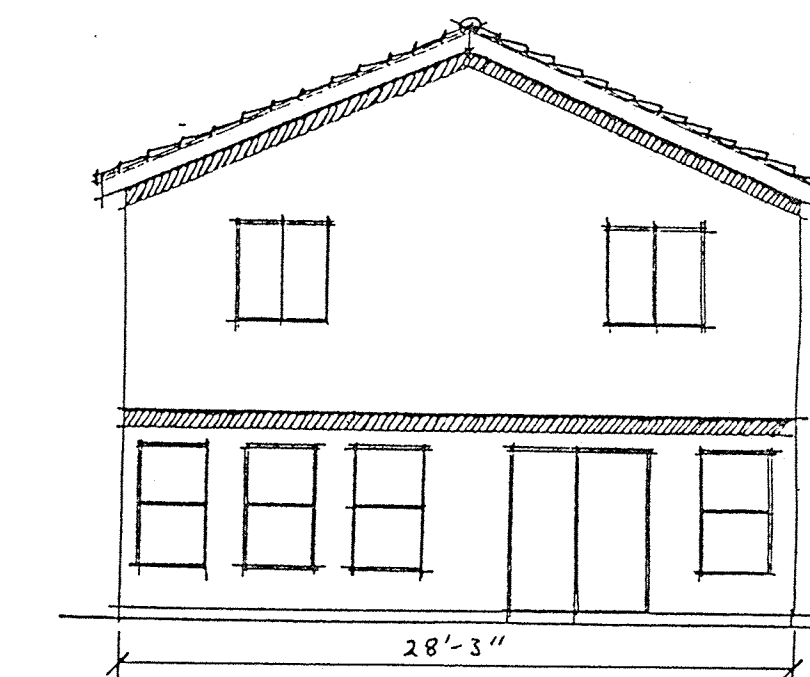


ELEVATION B

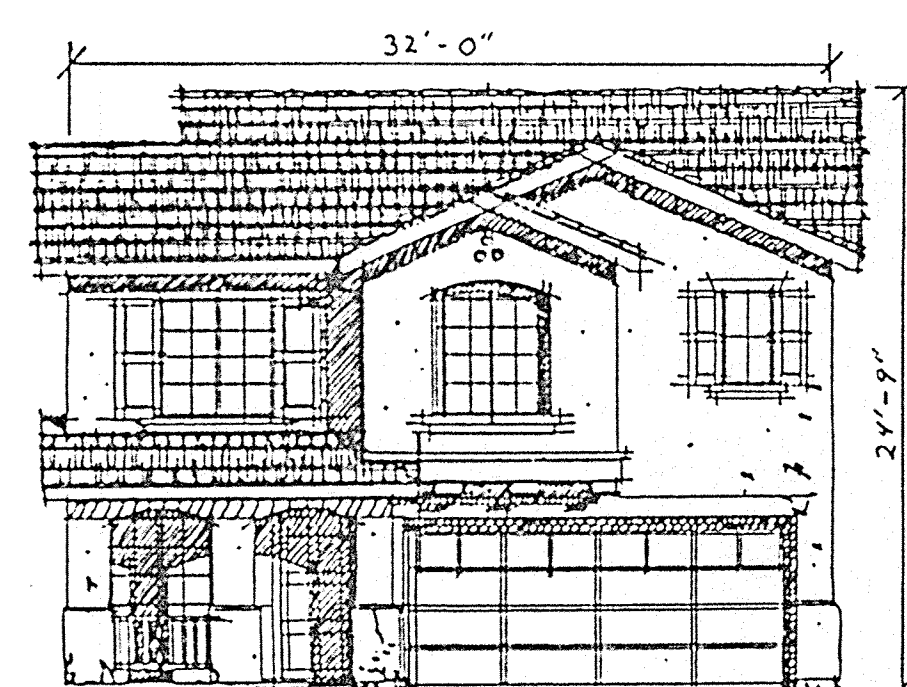


LEFT SIDE ELEVATION

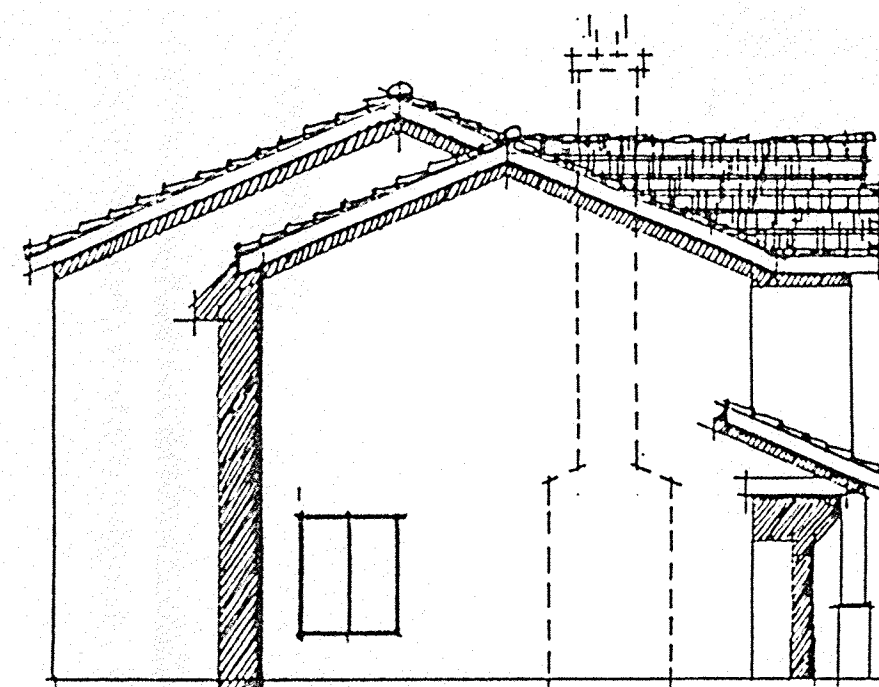
Plan 3  
1,675



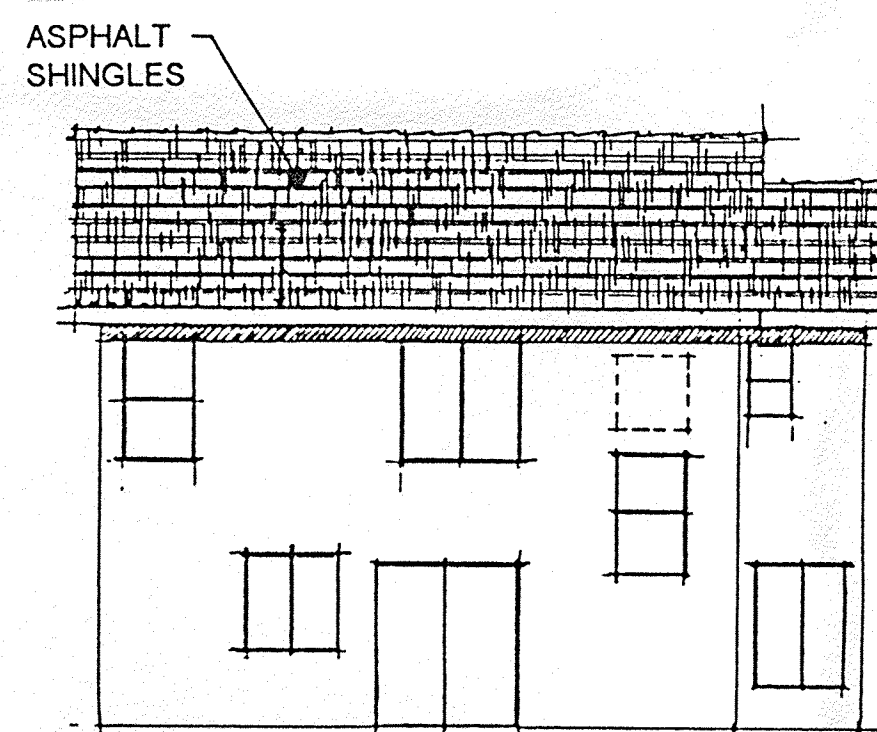
REAR ELEVATION



ELEVATION A



LEFT SIDE ELEVATION

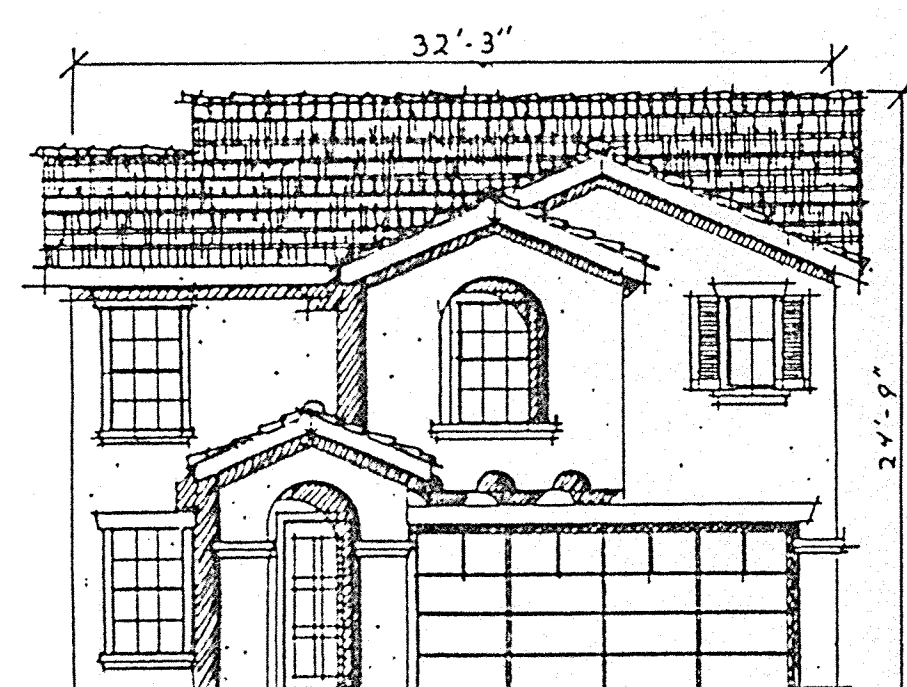


REAR ELEVATION

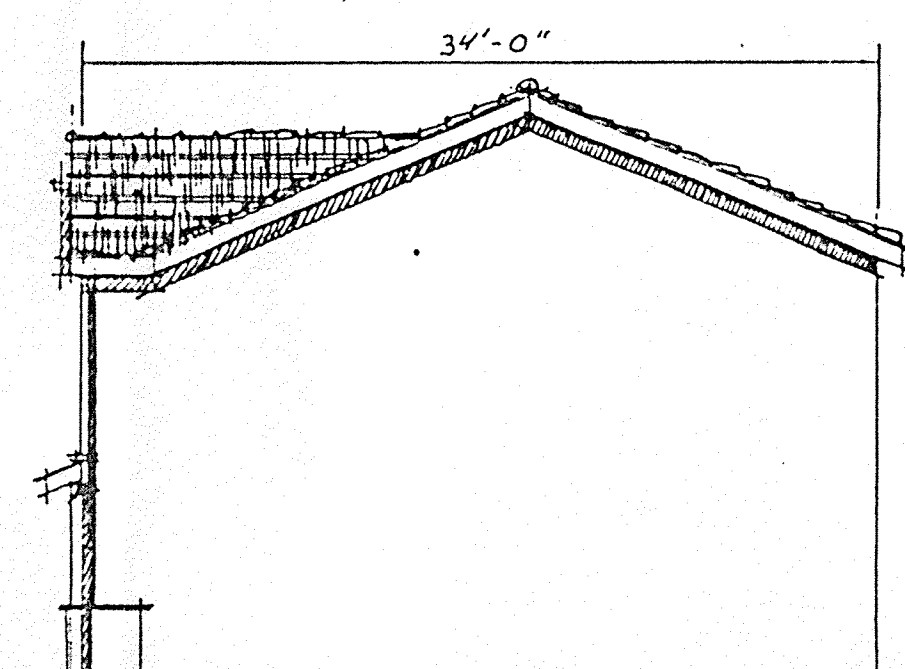
**MATERIALS AND COLORS LIST**

	SCHEME #1	SCHEME #2	SCHEME #3
STUCCO	X-3544 (BIEGE)	1/2X-72 (TAN)	X-50 (LT. BIEGE)
STUCCO HILITE	XXX-3544 (TAN)	1 1/2X-72 (DK. TAN)	X-23 (BIEGE)
ACCENT	SW 1490 (WHITE)	SW 1198 (TAN)	SW 2721 (LT. TAN)
FASCIA/TRIM	OQ 101 (WHITE)	SW 2183 (TAN)	SW 1085 (LT. TAN)
GARAGE/RAFTERS	OQ 101 (WHITE)	SW 2183 (TAN)	SW 1085 (LT. TAN)
COMPOSITION ROOF	BROWN	BROWN	BROWN
	SCHEME #4	SCHEME #5	SCHEME #6
STUCCO	X-4948 (BIEGE)	X-24 (TAN)	1/4X-9920 (BIEGE)
STUCCO HILITE	XXX-4948 (DK. TAN)	XXX-24 (LT. BROWN)	X-9920 (TAN)
ACCENT	SW-FR 5495A (WHITE)	SW 11218 (WHITE)	SW 2705 (TAN)
FASCIA/TRIM	OQ 101 (WHITE)	Q 101 (WHITE)	Q 101 (WHITE)
GARAGE/RAFTERS	OQ 101 (WHITE)	Q 101 (WHITE)	Q 101 (WHITE)
COMPOSITION ROOF	BROWN	BROWN	BROWN
	SCHEME #7	SCHEME #8	SCHEME #9
STUCCO	1/2X-53 (WHITE)	X-97 (BIEGE)	X-575 (TAN)
STUCCO HILITE	X-34 (BIEGE)	XXXX-97 (TAN)	XXX-575 (LT. BROWN)
ACCENT	SW 1209 (BIEGE)	SW 2259 (TAN)	SW 2266 (LT. BROWN)
FASCIA/TRIM	SW 2044 (TAN)	SW 2054 (BROWN)	Q 101 (WHITE)
GARAGE/RAFTERS	SW 2044 (TAN)	SW 2054 (BROWN)	Q 101 (WHITE)
COMPOSITION ROOF	BROWN	BROWN	BROWN

ALL STUCCO TO BE TEXTURED

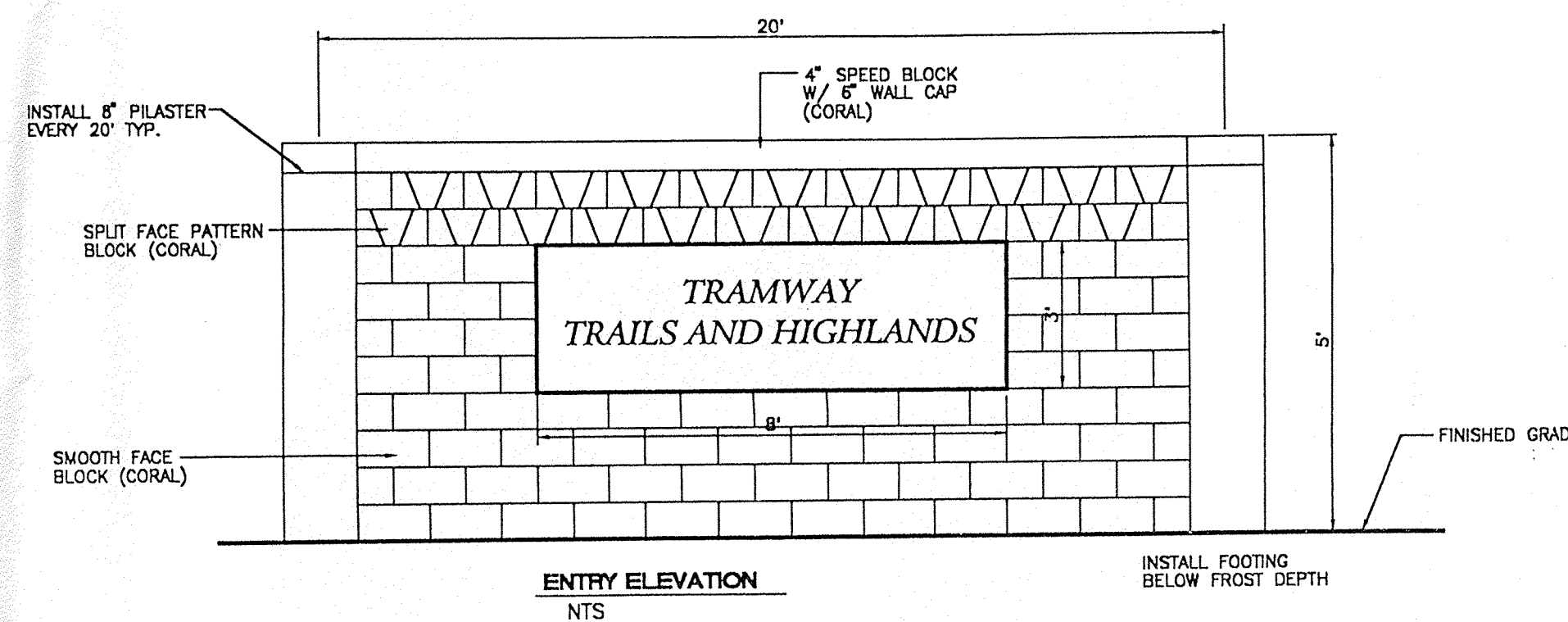


ELEVATION B



RIGHT SIDE ELEVATION

Plan 2  
1,441



ENTRY ELEVATION  
NTS

INSTALL FOOTING BELOW FROST DEPTH

NOTE: BLOCK WALL TO BE DESIGNED AND PERMITTED TO CITY OF ALBUQUERQUE STANDARDS AND SOIL CONDITIONS SPECIFIC TO THE SITE.

*Check dimensions for roof (color)*

no.	date	revision

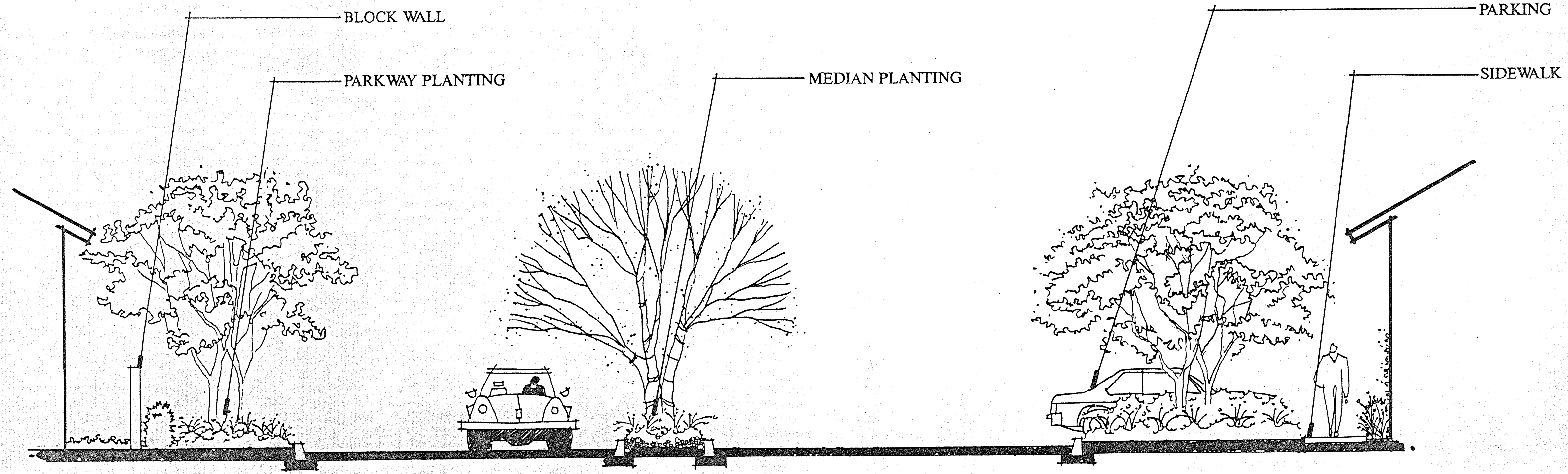
**dekker/perich & associates**  
ARCHITECTS  
5501 UNIVERSITY AVENUE, SUITE 100  
ALBUQUERQUE, NEW MEXICO 87106  
505.883.3311 FAX 505.883.3650

**Building Elevation**


Job no:	98032
drn. by:	ECT
ckd. by:	LW
issued:	8/10/07

sheet **11**

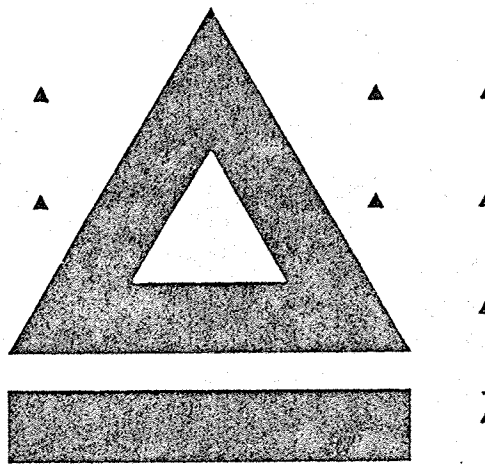




SECTION A SCALE 1/4"=1'-0"



SECTION A



KAUFMAN & BROAD  
ARCHITECTURE

TRAMWAY  
TRAILS  
AND  
HIGHLANDS

KAUFMAN AND BROAD  
NEW MEXICO

DATE APRIL 18, 1997

These designs and drawings are CONFIDENTIAL, are the exclusive property of Kaufman and Broad Home Corporation and are not to be disclosed without the express permission of Kaufman and Broad Home Corporation. They may not be used or duplicated without the express permission of Kaufman and Broad Home Corporation. Copyright © 1998 Kaufman and Broad Home Corporation. All rights reserved.