










For more details about the Integrated Development Ordinance visit: <http://www.cabq.gov/planning/codes-policies-regulations/integrated-development-ordinance>

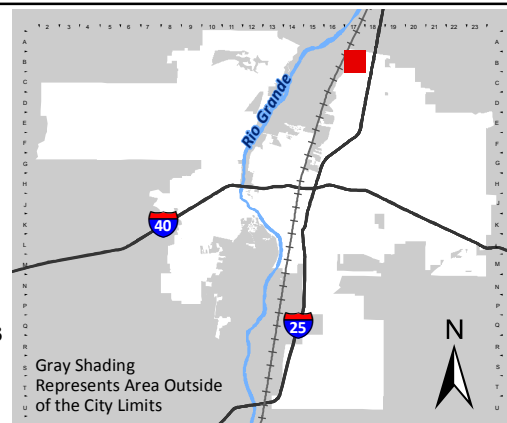
## IDO Zone Atlas May 2018



IDO Zoning information as of May 17, 2018  
The Zone Districts and Overlay Zones  
are established by the  
Integrated Development Ordinance (IDO).

Zone Atlas Page:  
**B-17-Z**

-  Easement
-  Escarpment
-  Petroglyph National Monument
-  Areas Outside of City Limits
-  Airport Protection Overlay (APO) Zone
-  Character Protection Overlay (CPO) Zone
-  Historic Protection Overlay (HPO) Zone
-  View Protection Overlay (VPO) Zone



Gray Shading  
Represents Area Outside  
of the City Limits

N

