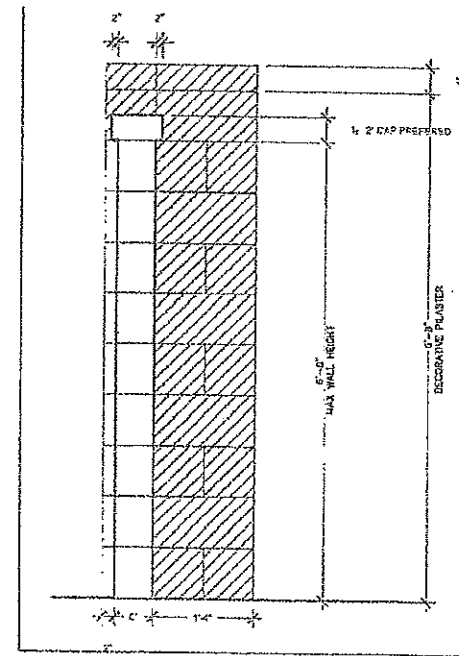
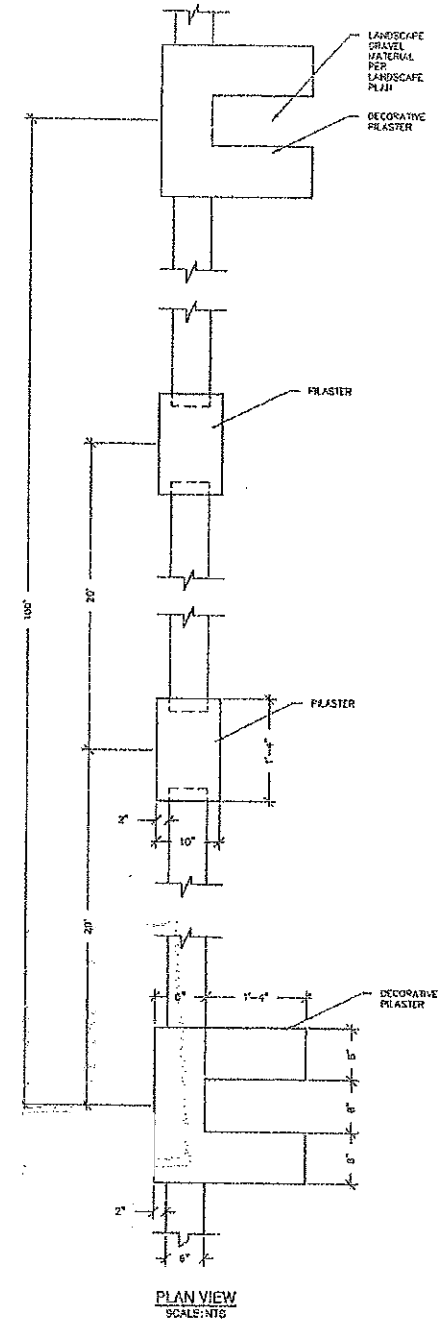


PERSPECTIVE WALL RENDERING  
SCALE: NTS

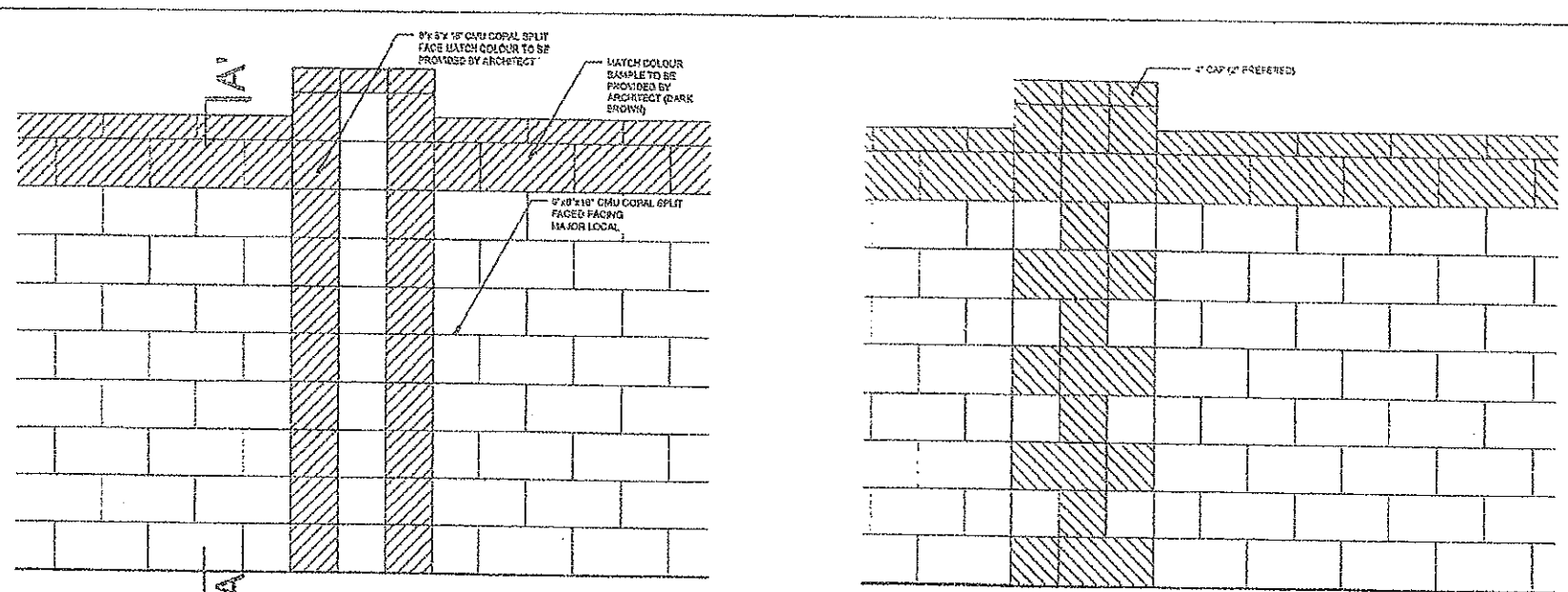


WALL CROSS SECTION  
VIEW A-A  
SCALE: NTS



PLAN VIEW  
SCALE: NTS

NEAREST INTERSECTION:  
WOODMONT AVE /  
OAKRIDGE STREET  
  
ZONE ATLAS:  
C-9-Z



WALL ELEVATION  
SCALE: NTS

<b>DURANGO</b>				
<b>TYPICAL WALL EXHIBIT</b>				
REVISIONS	NO.	DATE	REMARKS	BY
DESIGN	SJS	WCEA NO. X5218109	DATE	JULY 2006
DRAWN	RM	PROJECT NO.	SHEET NO.	
CHECK	SJS	N/A	1 OF 2	