

Current DRC  
Project Number: \_\_\_\_\_

**FIGURE 12**

Date Submitted: 11/2/2020

Date Site Plan Approved: \_\_\_\_\_

Date Preliminary Plat Approved: \_\_\_\_\_

Date Preliminary Plat Expires: \_\_\_\_\_

DRB Project No.: PR-2019-002411

DRB Application No.: SD-2020-00102

**INFRASTRUCTURE LIST**

(Rev. 2-16-18)

**EXHIBIT "A"**

**TO SUBDIVISION IMPROVEMENTS AGREEMENT  
DEVELOPMENT REVIEW BOARD (D.R.B.) REQUIRED INFRASTRUCTURE LIST**

**Aspire Subdivision, Unit 4**

**PROPOSED NAME OF PLAT AND/OR SITE DEVELOPMENT PLAN**

**Tract A-1-A and B-1, Anderson Heights, Unit 4**

**EXISTING LEGAL DESCRIPTION PRIOR TO PLATTING ACTION**

Following is a summary of PUBLIC/PRIVATE Infrastructure required to be constructed or financially guaranteed for the above development. This Listing is not necessarily a complete listing. During the SIA process and/or in the review of the construction drawings, if the DRC Chair determines that appurtenant items and/or unforeseen items have not been included in the infrastructure listing, the DRC Chair may include those items in the listing and related financial guarantee. Likewise, if the DRC Chair determines that appurtenant or non-essential items can be deleted from the listing, those items may be deleted as well as the related portions of the financial guarantees. All such revisions require approval by the DRC Chair, the User Department and agent/owner. If such approvals are obtained, these revisions to the listing will be incorporated administratively. In addition, any unforeseen items which arise during construction which are necessary to complete the project and which normally are the Subdivider's responsibility will be required as a condition of project acceptance and close out by the City.

Financially Guaranteed DRC #	Constructed Under DRC #	Size	Type of Improvement	Location	From	To	Construction Certification		
							Private Inspector	P.E.	City Cnst Engineer
		52' F-F	<b>PAVING</b> Major local paving 20' ingress, 22' egress Curb & gutter both sides	Cedro Way	Valedon Lane	Amole Mesa Ave.	/	/	/
		10'	Median with curb & gutter						
		6'	Sidewalk west side only						
		32' F-F	Residential paving (Normal local) Curb & gutter both sides	Valedon Lane	West End Un. 3	Cantara Lane	/	/	/
		5'	* Sidewalk def. both sides except per below						
		5'	Sidewalk adjacent to Tr. E						
		28' F-F	Residential paving (Normal local) Curb & gutter both sides	Jacona Way	Hot Springs Lane	Cantara Lane	/	/	/
		5'	* Sidewalk def. both sides except per below						
		5'	Sidewalk adjacent to Tr.D, F, G, & H						
		28' F-F	Residential paving (Access local) Curb & gutter both sides	Hot Springs Lane	South end of Un. 4	Valedon Lane	/	/	/
		5'	Sidewalk on east side						
		5'	* Sidewalk def. west sides except per below						
			Sidewalk adjacent to Tr. C						

Financially Guaranteed DRC #	Constructed Under DRC #	Size	Type of Improvement	Location	From	To	Construction Certification		
							Private		City Cnst Engineer
							Inspector	P.E.	
		28' F-F	Residential paving (Access local) Curb & gutter both sides	Cantara Lane	South end of Un. 4	Valedon Lane	/	/	/
		5'	* Sidewalk def. both sides except per below						
		5'	Sidewalk adjacent to Tr. F & H						
		6'	Sidewalk	Amole Mesa Ave	NE corner of site	70± E. of NW corner of Un.4	/	/	/
		7 ea±	Street Lights **				/	/	/
			Offsite Infrastructure per the approved Traffic Impact Study ***				/	/	/
			<b>WATERLINE</b>						
		8"	Waterline	Cedro Way	Valedon Lane	Amole Mesa Ave.	/	/	/
		8"	Waterline	Valedon Lane	West End Un. 3	Cantara Lane	/	/	/
		8"	Waterline	Cantara Lane	South end of Un. 4	Valedon Lane	/	/	/
		6"	Waterline	Jacona Way	Hot Springs Lane	Cantara Lane	/	/	/
		6"	Waterline	Hot Springs Lane	South end of Un. 4	Valedon Lane	/	/	/
							/	/	/
							/	/	/
							/	/	/

Financially Guaranteed DRC #	Constructed Under DRC #	Size	Type of Improvement	Location	From	To	Construction Certification		
							Private		City Cnst Engineer
							Inspector	P.E.	
			<b>SANITARY SEWER</b>				/	/	/
		8"	Sanitary Sewer	Valedon Lane	Lot 73	Cantara Lane	/	/	/
		8"	Sanitary Sewer	Cantara Lane	South end of Un. 4	Valedon Lane	/	/	/
		8"	Sanitary Sewer	Jacona Way	NW corner of Lot 36	Cantara Lane	/	/	/
		8"	Sanitary Sewer	Hot Springs Lane	Lot 44	South end of Un. 4	/	/	/
							/	/	/
							/	/	/
			<b>STORM DRAIN</b>						
		24"	Storm Drain	Valedon Lane	Lots 60/61	Cantara Lane	/	/	/
		24"-42"	Storm Drain	Cantara Lane	South end of Un. 4	Valedon Lane	/	/	/
		1-ea	Inlet	Amole Mesa Ave. South side	NE end of site; West of Messina Dr.		/	/	/
							/	/	/
							/	/	/
							/	/	/


The items listed below are on the CCIP and approved for Impact Fee credits. Signatures from the Impact Fee Administrator and the City User Department is required prior to DRB approval of this listing. The items listed below are subject to the standard SIA requirements.




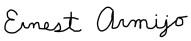


Financially Guaranteed DRC #	Constructed Under DRC #	Size	Type of Improvement	Location	From	To	Construction Certification				
							Private Inspector	P.E.	City Cnst Engineer		
<input type="text"/>	<input type="text"/>						/	/	/		
<input type="text"/>	<input type="text"/>						/	/	/		
Approval of Creditable Items:							Approval of Creditable Items:				
Impact Fee Administrator Signature							Date		City User Dept. Signature		Date

**NOTES**

If the site is located in a floodplain, then the financial guarantee will not be released until the LOMR is approved by FEMA. Street lights per City requirements.

- 1 \* Sidewalks to be deferred.
- 2 Water infrastructure includes valves, fittings, fire hydrants and appurtenances
- 3 Sanitary sewer infrastructure includes manholes and service connections
- 4 Storm drain includes manholes, inlets and connector pipes.
- 5 Grading and drainage certification required for release of IIA and financial guarantee
- 6 \*\* Street lights shall include light poles, foundations, transformers, pull boxes, conduits and wiring.  
Actual number of street lights shall be determined at DRC based on final design.
- 7 \*\*\* Infrastructure list may need to be amended depending on infrastructure requirements from other agencies.

AGENT / OWNER	
<b>Asa Nilsson-Weber</b>	
NAME (print)	
<b>ISAACSON &amp; ARFMAN, INC.</b>	
FIRM	
	11/2/2020
SIGNATURE - date	

DEVELOPMENT REVIEW BOARD MEMBER APPROVALS	
	Nov 12, 2020
DRB CHAIR - date	
	Nov 5, 2020
TRANSPORTATION DEVELOPMENT - date	
	Nov 12, 2020
UTILITY DEVELOPMENT - date	
	Nov 5, 2020
CITY ENGINEER - date	
	Nov 5, 2020
PARKS & RECREATION - date	
	Nov 5, 2020
CODE ENFORCEMENT - date	
_____ - date	

**DESIGN REVIEW COMMITTEE REVISIONS**

REVISION	DATE	DRC CHAIR	USER DEPARTMENT	AGENT / OWNER











# PR-2019-002411\_SD-2020-00102\_Infrastructure\_List\_Aspire\_4\_Approved\_11-4-20


Final Audit Report


2020-11-12


Created:	2020-11-05
By:	Jay Rodenbeck (jrodenbeck@cabq.gov)
Status:	Signed
Transaction ID:	CBJCHBCAABAAYDhds081dMh_92Hm_0L0vLFs-ndCIV7


## "PR-2019-002411\_SD-2020-00102\_Infrastructure\_List\_Aspire\_4\_Approved\_11-4-20" History


-  Document created by Jay Rodenbeck (jrodenbeck@cabq.gov)  
2020-11-05 - 8:53:41 PM GMT- IP address: 136.33.222.171
-  Document emailed to Jolene Wolfley (jwolfley@cabq.gov) for signature  
2020-11-05 - 8:59:48 PM GMT
-  Document emailed to Jeanne Wolfenbarger (jwolfenbarger@cabq.gov) for signature  
2020-11-05 - 8:59:48 PM GMT
-  Document emailed to Ernest Armijo (earmijo@cabq.gov) for signature  
2020-11-05 - 8:59:49 PM GMT
-  Document emailed to Carl Garcia (cagarcia@cabq.gov) for signature  
2020-11-05 - 8:59:49 PM GMT
-  Document emailed to Cheryl Somerfeldt (csomerfeldt@cabq.gov) for signature  
2020-11-05 - 8:59:49 PM GMT
-  Document emailed to David Gutierrez (dggutierrez@abcwua.org) for signature  
2020-11-05 - 8:59:49 PM GMT
-  Email viewed by Ernest Armijo (earmijo@cabq.gov)  
2020-11-05 - 9:00:01 PM GMT- IP address: 143.120.132.57
-  Document e-signed by Ernest Armijo (earmijo@cabq.gov)  
Signature Date: 2020-11-05 - 9:00:11 PM GMT - Time Source: server- IP address: 143.120.132.57
-  Email viewed by Carl Garcia (cagarcia@cabq.gov)  
2020-11-05 - 9:00:17 PM GMT- IP address: 143.120.132.122


 Document e-signed by Carl Garcia (cagarcia@cabq.gov)  
Signature Date: 2020-11-05 - 9:00:28 PM GMT - Time Source: server- IP address: 143.120.132.122


 Email viewed by Jeanne Wolfenbarger (jwolfenbarger@cabq.gov)  
2020-11-05 - 9:04:42 PM GMT- IP address: 143.120.132.68


 Document e-signed by Jeanne Wolfenbarger (jwolfenbarger@cabq.gov)  
Signature Date: 2020-11-05 - 9:05:01 PM GMT - Time Source: server- IP address: 143.120.132.68


 Document e-signed by Cheryl Somerfeldt (csomerfeldt@cabq.gov)  
Signature Date: 2020-11-05 - 10:17:37 PM GMT - Time Source: server- IP address: 97.123.121.136

 Email viewed by David Gutierrez (dggutierrez@abcwua.org)  
2020-11-12 - 7:25:29 AM GMT- IP address: 142.202.67.2

 Document e-signed by David Gutierrez (dggutierrez@abcwua.org)  
Signature Date: 2020-11-12 - 7:25:47 AM GMT - Time Source: server- IP address: 142.202.67.2

 Email viewed by Jolene Wolfley (jwolfley@cabq.gov)  
2020-11-12 - 4:34:31 PM GMT- IP address: 97.123.170.241

 Document e-signed by Jolene Wolfley (jwolfley@cabq.gov)  
Signature Date: 2020-11-12 - 4:35:11 PM GMT - Time Source: server- IP address: 97.123.170.241

 Agreement completed.  
2020-11-12 - 4:35:11 PM GMT