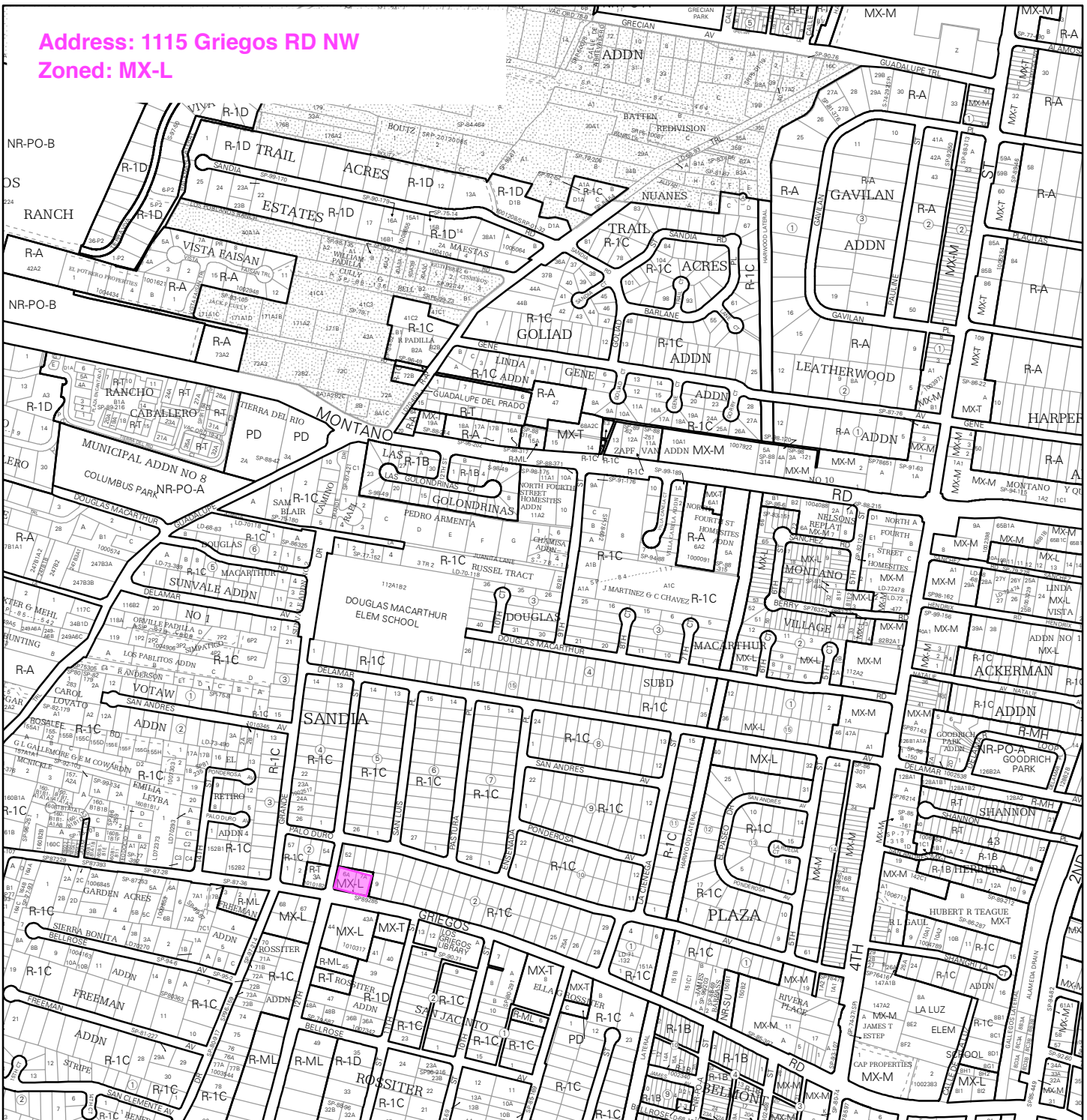



Address: 1115 Griegos RD NW  
 Zoned: MX-L

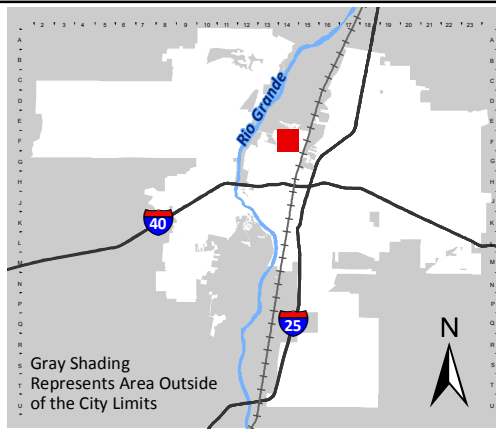


For more details about the Integrated Development Ordinance visit: <http://www.cabq.gov/planning/codes-policies-regulations/integrated-development-ordinance>

# IDO Zone Atlas May 2018



IDO Zoning information as of May 17, 2018  
 The Zone Districts and Overlay Zones  
 are established by the  
 Integrated Development Ordinance (IDO).



Zone Atlas Page:  
**F-14-Z**

- Easement
- Escarpment
- Petroglyph National Monument
- Areas Outside of City Limits
- Airport Protection Overlay (APO) Zone
- Character Protection Overlay (CPO) Zone
- Historic Protection Overlay (HPO) Zone
- View Protection Overlay (VPO) Zone

