



Please check the appropriate box and refer to supplemental forms for submittal requirements. All fees must be paid at the time of application.

Administrative Decisions	Decisions Requiring a Public Meeting or Hearing	Policy Decisions
<input checked="" type="checkbox"/> Archaeological Certificate (Form P3)	<input type="checkbox"/> Site Plan – EPC including any Variances – EPC (Form P1)	<input type="checkbox"/> Adoption or Amendment of Comprehensive Plan or Facility Plan (Form Z)
<input type="checkbox"/> Historic Certificate of Appropriateness – Minor (Form L)	<input type="checkbox"/> Master Development Plan (Form P1)	<input type="checkbox"/> Adoption or Amendment of Historic Designation (Form L)
<input type="checkbox"/> Alternative Signage Plan (Form P3)	<input type="checkbox"/> Historic Certificate of Appropriateness – Major (Form L)	<input type="checkbox"/> Amendment of IDO Text (Form Z)
<input type="checkbox"/> Minor Amendment to Site Plan (Form P3)	<input type="checkbox"/> Demolition Outside of HPO (Form L)	<input type="checkbox"/> Annexation of Land (Form Z)
<input type="checkbox"/> WTF Approval (Form W1)	<input type="checkbox"/> Historic Design Standards and Guidelines (Form L)	<input type="checkbox"/> Amendment to Zoning Map – EPC (Form Z)
	<input type="checkbox"/> Wireless Telecommunications Facility Waiver (Form W2)	<input type="checkbox"/> Amendment to Zoning Map – Council (Form Z)
		Appeals
		<input type="checkbox"/> Decision by EPC, LC, ZHE, or City Staff (Form A)

APPLICATION INFORMATION

Applicant: Charter Schools Solutions		Phone: 915-500-1032
Address: 9555 W Sam Houston Pkwy, Suite 200		Email: Cmalooly@eppx.net
City: Houston	State: TX	Zip: 87112
Professional/Agent (if any): Tierra West, LLC		Phone: 505-858-3100
Address: 5571 Midway Park PL NE		Email: rrb@tierrawestllc.com
City: Albuquerque	State: NM	Zip: 87109
Proprietary Interest in Site: Owner	List <u>all</u> owners:	

BRIEF DESCRIPTION OF REQUEST

Archaeological Certificate

SITE INFORMATION (Accuracy of the existing legal description is crucial! Attach a separate sheet if necessary.)

Lot or Tract No.: E-1-A	Block:	Unit:
Subdivision/Addition: Panorama Heights Addn	MRGCD Map No.:	UPC Code: 102205847502241515
Zone Atlas Page(s): K-22-Z	Existing Zoning: MX-M	Proposed Zoning: MX-M
# of Existing Lots: 1	# of Proposed Lots: 1	Total Area of Site (acres): 4.996

LOCATION OF PROPERTY BY STREETS

Site Address/Street: 13201 Lomas Blvd	Between: Lomas	and: Tramway
---------------------------------------	----------------	--------------

CASE HISTORY (List any current or prior project and case number(s) that may be relevant to your request.)

SP-88289, SP-95008

Signature:	Date: 12/17/19
Printed Name:	<input type="checkbox"/> Applicant or <input checked="" type="checkbox"/> Agent

FOR OFFICIAL USE ONLY

Case Numbers	Action	Fees	Case Numbers	Action	Fees

Meeting/Hearing Date:	Fee Total:
Staff Signature:	Date:
	Project #

FORM P3: ADMINISTRATIVE DECISIONS AND MINOR AMENDMENTS

A single PDF file of the complete application including all plans and documents being submitted must be emailed to PLNDRS@cabq.gov prior to making a submittal. Zipped files or those over 9 MB cannot be delivered via email, in which case the PDF must be provided on a CD.

INFORMATION REQUIRED FOR ALL ADMINISTRATIVE DECISIONS OR AMENDMENTS

- Letter of authorization from the property owner if application is submitted by an agent
- Zone Atlas map with the entire site clearly outlined and labeled

ARCHEOLOGICAL CERTIFICATE

- Archaeological Compliance Documentation Form with property information section completed
- Only the information above is required unless the City Archaeologist determines that the application does not qualify for a Certificate of No Effect, in which case a treatment plan prepared by a qualified archaeologist that adequately mitigates any archeological impacts of the proposed development must be submitted and reviewed for a Certificate of Approval per the criteria in IDO Section 14-16-6-5(A)(3)(b)

MINOR AMENDMENT TO SITE PLAN – ADMIN, EPC, or DRB

- ___ Justification letter describing, explaining, and justifying the request per the criteria in IDO Section 14-16-6-4(X)(2)
 - ___ Three (3) copies of all applicable sheets of the approved Site Plan being amended, folded
 - ___ Copy of the Official Notice of Decision associated with the prior approval
 - ___ Three (3) copies of the proposed Site Plan, with changes circled and noted
- Refer to the Site Plan Checklist for information needed on the proposed Site Plan.*

Minor Amendments must be within the thresholds established in IDO TABLE 6-4-5. Any amendment beyond these thresholds is considered a Major Amendment and must be processed through the original decision-making body for the request.



MINOR AMENDMENT TO SITE DEVELOPMENT PLAN APPROVED PRIOR TO THE EFFECTIVE DATE OF THE IDO

- ___ Justification letter describing, explaining, and justifying the request per the criteria in IDO Section 14-16-6-4(Y)(1)(a)
 - ___ Three (3) copies of all applicable sheets of the approved Site Development Plan being amended, folded
 - ___ Copy of the Official Notice of Decision associated with the prior approval
 - ___ Three (3) copies of the proposed Site Development Plan, with changes circled and noted
- Refer to the Site Plan Checklist for information needed on the proposed Site Plan.*

Minor Amendments must be within the thresholds established in IDO TABLE 6-4-5. Any amendment beyond these thresholds is considered a Major Amendment and must be processed through the original decision-making body for the request.

ALTERNATIVE SIGNAGE PLAN

- ___ Proposed Alternative Signage Plan compliant with IDO Section 14-16-5-12(F)(5)
- ___ Justification letter describing, explaining, and justifying the request per the criteria in IDO Section 14-16-6-5(F)(4)(c)
- ___ Required notices with content per IDO Section 14-16-6-4(K)(6)
- ___ Office of Neighborhood Coordination notice inquiry response and proof of emailed notice to affected Neighborhood Association representatives
- ___ Sign Posting Agreement

<i>I, the applicant or agent, acknowledge that if any required information is not submitted with this application, the application will not be scheduled for a public meeting or hearing, if required, or otherwise processed until it is complete.</i>		
Signature:	Date: 10/3/2019	
Printed Name: Ronald R. Bohannon	<input type="checkbox"/> Applicant or <input checked="" type="checkbox"/> Agent	
FOR OFFICIAL USE ONLY		
Project Number:	Case Numbers	
	-	
	-	
	-	
Staff Signature:		
Date:		



City of Albuquerque
P.O. Box 1293 Albuquerque, New Mexico 87103
Planning Department
David Campbell, Director

Tim Keller, Mayor
Sarita Nair, CAO

Date:

SUBJECT: ALBUQUERQUE ARCHAEOLOGICAL ORDINANCE—Compliance Documentation

Case Number(s):

Agent: Tierra West, LLC

Applicant: Charter Schools Solutions

Legal Description: Parcel E-1-A Land Div Plat Parcels D-1-A & E-1-A Formerly Parcel D-1 & E-1

Zoning: MX-M

Acreage: 4.996

Zone Atlas Page(s): K-22-Z

CERTIFICATE OF NO EFFECT: Yes _____ No _____

CERTIFICATE OF APPROVAL: Yes _____ No _____

TREATMENT PLAN REVIEW:

DISCOVERY:

SUPPORTING DOCUMENTATION:

SITE VISIT:

RECOMMENDATION(S):

SUBMITTED:

Ethan Kalosky, MA
Cultural Resource Specialist
Acting City Archaeologist
Parametrix

SUBMITTED TO:

Russell Brito, Planning Manager
City of Albuquerque Planning Department

December 18, 2019

Ms. Jolene Wolfley
Development Review Board
City of Albuquerque
P.O. Box 1293
Albuquerque, NM 87103

**RE: REQUEST FOR DRB SUBMITTALS
ALBUQUERQUESCHOOL OF EXECELENCE
13201 LOMAS BLVD ALBUQUERQUE
TR E-1-A PANORAMA HEIGHT ADDN
ZONE ATLAS PAGE K-22-Z**

Dear: Ms. Wolfley

The purpose of this letter is to authorize Tierra West LLC to act as agent on behalf of Harmony Education Foundation pertaining to any and all submittals made to the City of Albuquerque for the above-referenced site.

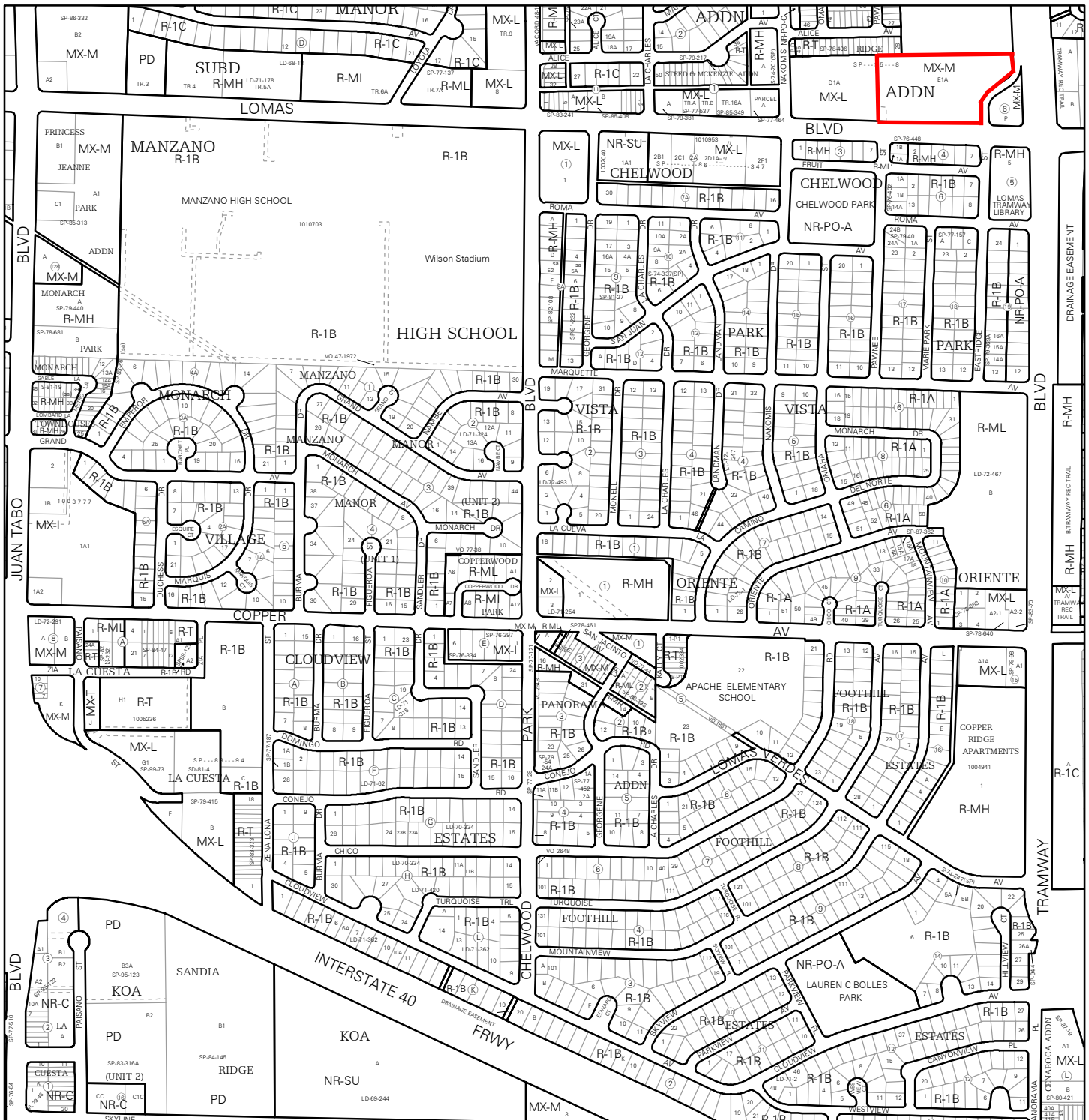
Eugene Esber

Print Name
[Signature]

Signature
CBO

Title
12/27/19

Date



For more details about the Integrated Development Ordinance visit: <http://www.cabq.gov/planning/codes-policies-regulations/integrated-development-ordinance>

IDO Zone Atlas

May 2018

IDO Zoning information as of May 17, 2018
The Zone Districts and Overlay Zones are established by the Integrated Development Ordinance (IDO).

Zone Atlas Page:
K-22-Z

- Easement
- Escarpment
- Petroglyph National Monument
- Areas Outside of City Limits
- Airport Protection Overlay (APO) Zone
- Character Protection Overlay (CPO) Zone
- Historic Protection Overlay (HPO) Zone
- View Protection Overlay (VPO) Zone

0 250 500 1,000 Feet