


**PROPOSED FOGO DE CHAO PROJECT LOCATION
AT FORMER KIRKLAND'S RETAIL SPACE (Coronado
Center, 6600 Menaul Blvd. NE, Space M006)**









For more details about the Integrated Development Ordinance visit: <http://www.cabq.gov/planning/codes-policies-regulations/integrated-development-ordinance>

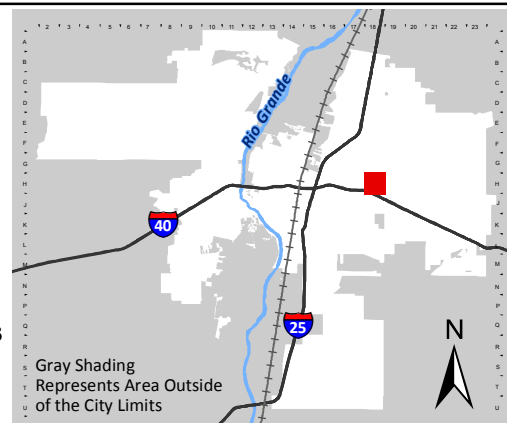
IDO Zone Atlas May 2018




IDO Zoning information as of May 17, 2018
The Zone Districts and Overlay Zones
are established by the
Integrated Development Ordinance (IDO).

Zone Atlas Page:
H-18-Z

-  Easement
-  Escarpment
-  Petroglyph National Monument
-  Areas Outside of City Limits
-  Airport Protection Overlay (APO) Zone
-  Character Protection Overlay (CPO) Zone
-  Historic Protection Overlay (HPO) Zone
-  View Protection Overlay (VPO) Zone



Gray Shading
Represents Area Outside
of the City Limits



0 250 500 1,000 Feet