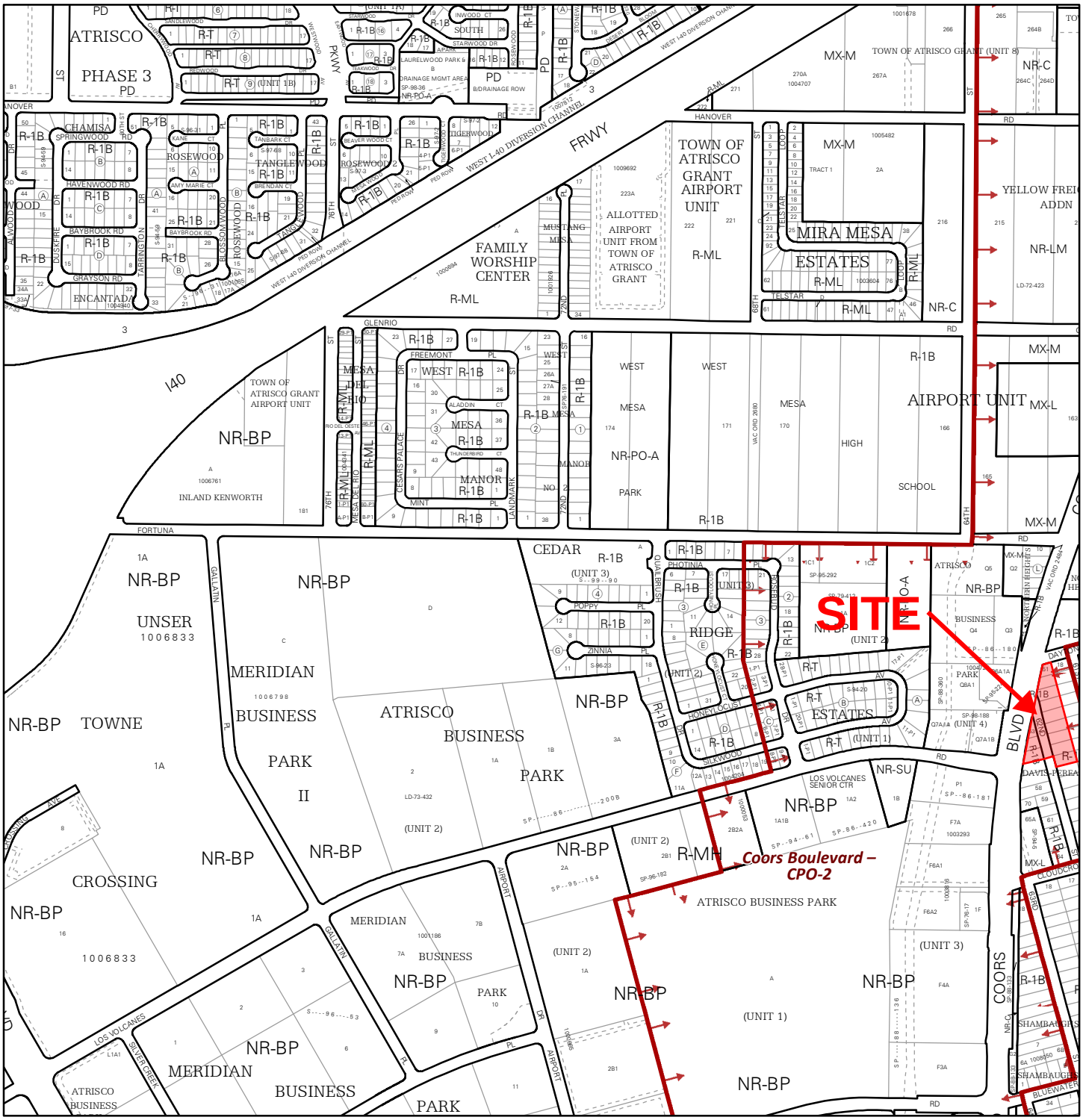

For more details about the Integrated Development Ordinance visit: http://www.cabq.gov/planning/codes-policies-regulations/integrated-development-ordinance

IDO Zone Atlas
May 2018

Albuquerque Geographic Information System

IDO Zoning information as of May 17, 2018

The Zone Districts and Overlay Zones are established by the Integrated Development Ordinance (IDO).

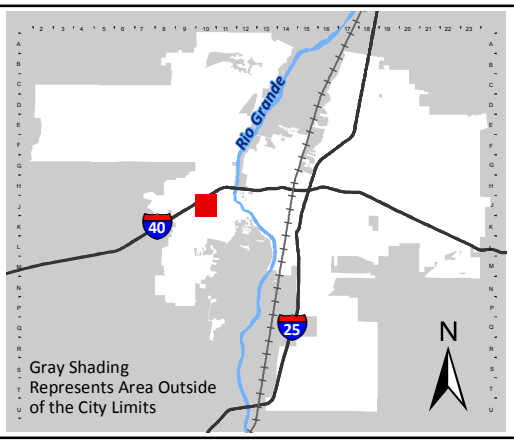

Zone Atlas Page:

J-10-Z

- Easement
- Escarpment
- Petroglyph National Monument
- Areas Outside of City Limits
- Airport Protection Overlay (APO) Zone
- Character Protection Overlay (CPO) Zone
- Historic Protection Overlay (HPO) Zone
- View Protection Overlay (VPO) Zone

Feet: 0 250 500 1,000

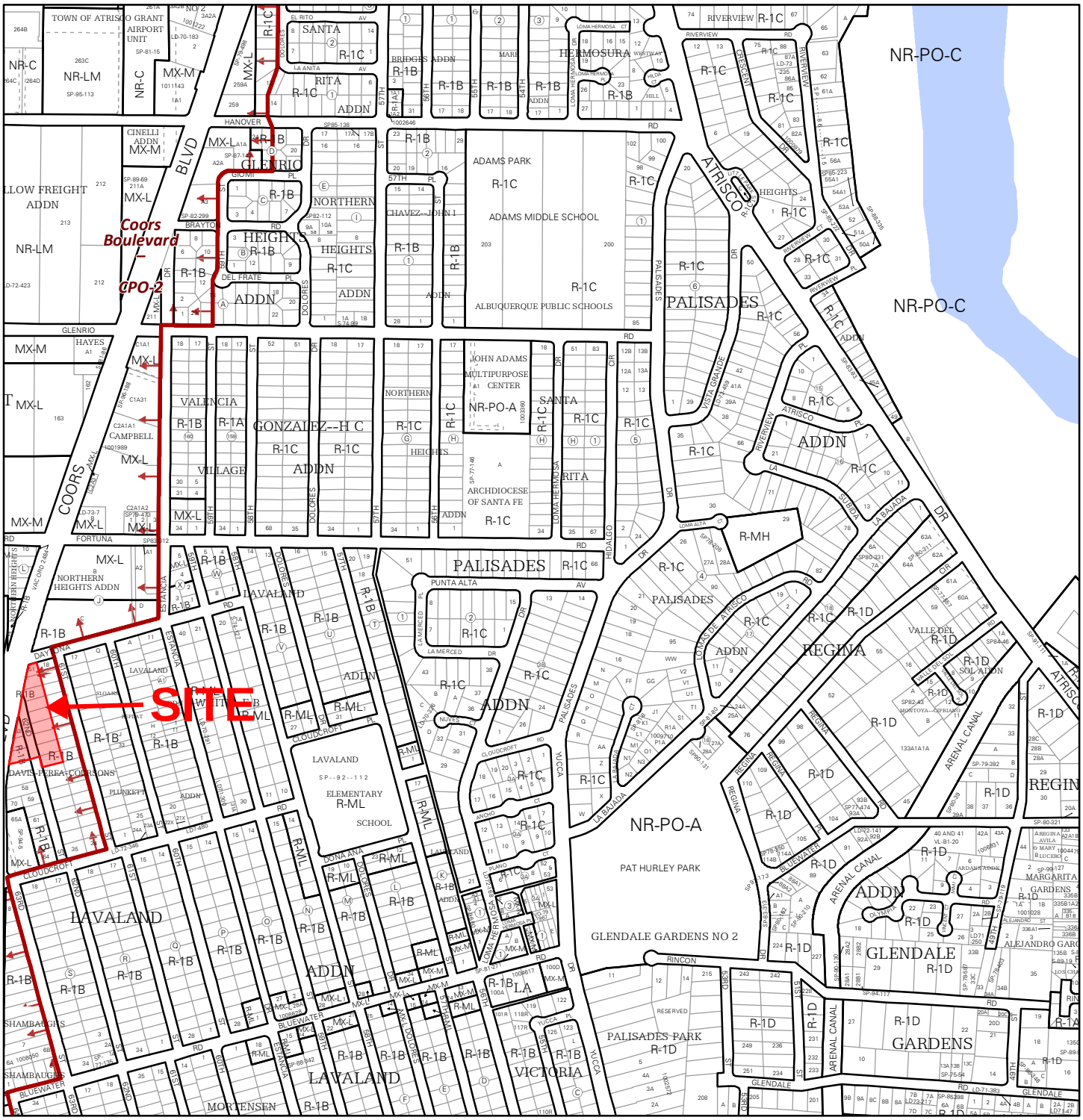

For more details about the Integrated Development Ordinance visit: http://www.cabq.gov/planning/codes-policies-regulations/integrated-development-ordinance

IDO Zone Atlas
May 2018

Albuquerque Geographic Information System

IDO Zoning information as of May 17, 2018

The Zone Districts and Overlay Zones are established by the Integrated Development Ordinance (IDO).

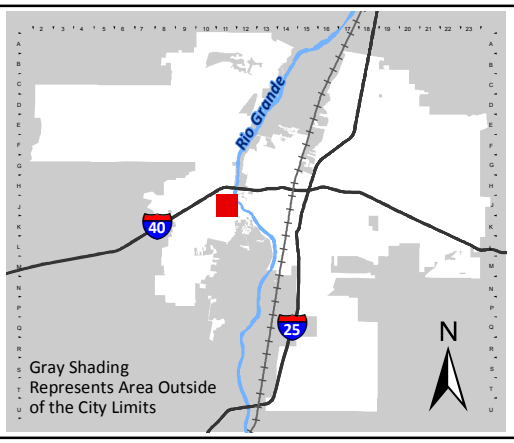

Zone Atlas Page:

J-11-Z

- Easement
- Escarpment
- Petroglyph National Monument
- Areas Outside of City Limits
- Airport Protection Overlay (APO) Zone
- Character Protection Overlay (CPO) Zone
- Historic Protection Overlay (HPO) Zone
- View Protection Overlay (VPO) Zone

Feet: 0 250 500 1,000