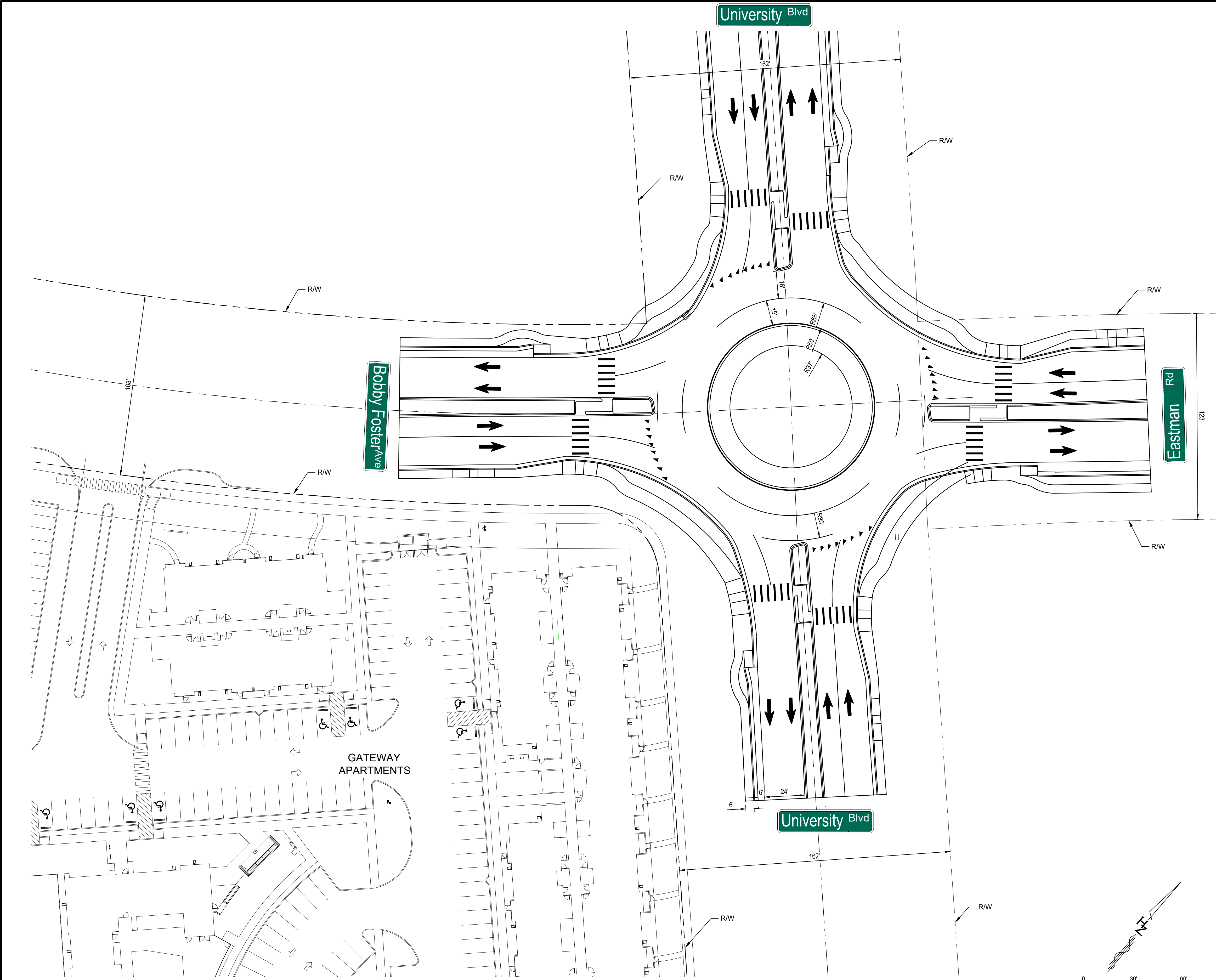
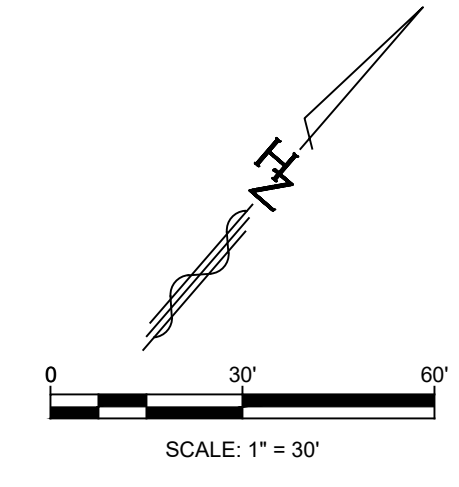


Plotted: 9/10/2021 5:22:04 PM. By: Edingra, Scott
 P:\93\933\3\3\Bobby Foster\10 University Blvd\10 CAD\2 & BIM\10.1 AutoCAD\Exhibit\Roundabout Bobby Foster.dwg
 User: Scott Edingra 9/10/2021 5:22:04 PM. Settings



UNIVERSITY BOULEVARD & BOBBY FOSTER AVENUE

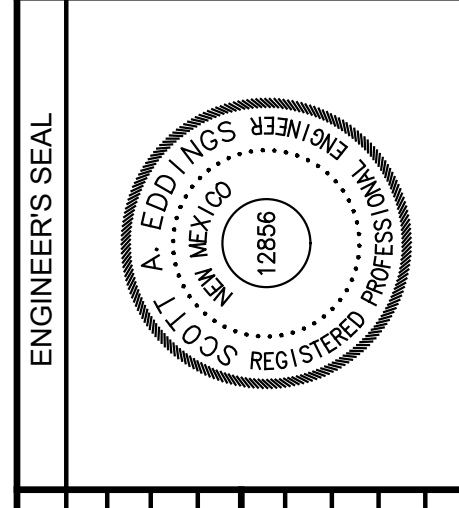


Designed By:
HUITT-ZOLLARS
 Huitt-Zollars, Inc. Albuquerque
 6501 Americas Pkwy NE, Suite 550
 Albuquerque, New Mexico 87110
 Phone (505) 883-8114 Fax (505) 883-5022

SC³ DEVELOPMENT
 4020 Vassar Drive NE Suite I
ROUNDABOUT EXHIBIT
UNIVERSITY & BOBBY FOSTER

Design Review Committee	City Engineer	Mo./Day/Yr.	Mo./Day/Yr.
City Project No. 3935.81	Zone Map No. R-15-Z, R-16-Z	Sheet Of Exhibit A	

SURVEY INFORMATION		BENCH MARKS		AS BUILT INFORMATION	
NO.	DATE	FOUND MONUMENT	DISC	CONTRACTOR	DATE
		STANDARD 3/4" ALUMINUM DISC			
		NEW MEXICO STATE PLANE COORDINATES (CENTRAL ZONE-N.A.D. 1983)			
		N=147,524.543			
		E=151,214.742			
		ELEV=4865.627 (NAVD. 1988)			
		GROUND TO GRID FACTOR=0.99985508			
		MAPPING ANGLE=-0°14'33.77"			



NO.	DATE	REVISIONS	BY
		DESIGN	
DESIGNED BY:	DATE: May 17, 2021		
DRAWN BY:	DATE: May 17, 2021		
DWG NAME:	Roundabout Bobby Foster.dwg		
CHECKED BY:	SAE		