



*Please check the appropriate box and refer to supplemental forms for submittal requirements. All fees must be paid at the time of application.*

Administrative Decisions	Decisions Requiring a Public Meeting or Hearing	Policy Decisions
<input checked="" type="checkbox"/> Archaeological Certificate (Form P3)	<input type="checkbox"/> Site Plan – EPC including any Variances – EPC (Form P1)	<input type="checkbox"/> Adoption or Amendment of Comprehensive Plan or Facility Plan (Form Z)
<input type="checkbox"/> Historic Certificate of Appropriateness – Minor (Form L)	<input type="checkbox"/> Master Development Plan (Form P1)	<input type="checkbox"/> Adoption or Amendment of Historic Designation (Form L)
<input type="checkbox"/> Alternative Signage Plan (Form P3)	<input type="checkbox"/> Historic Certificate of Appropriateness – Major (Form L)	<input type="checkbox"/> Amendment of IDO Text (Form Z)
<input type="checkbox"/> Minor Amendment to Site Plan (Form P3)	<input type="checkbox"/> Demolition Outside of HPO (Form L)	<input type="checkbox"/> Annexation of Land (Form Z)
<input type="checkbox"/> WTF Approval (Form W1)	<input type="checkbox"/> Historic Design Standards and Guidelines (Form L)	<input type="checkbox"/> Amendment to Zoning Map – EPC (Form Z)
	<input type="checkbox"/> Wireless Telecommunications Facility Waiver (Form W2)	<input type="checkbox"/> Amendment to Zoning Map – Council (Form Z)
		<b>Appeals</b>
		<input type="checkbox"/> Decision by EPC, LC, ZHE, or City Staff (Form A)

**APPLICATION INFORMATION**

Applicant: LA Mame LLC		Phone:
Address: 4310 Wellesley NE		Email:
City: Albuquerque	State: NM	Zip: 87107
Professional/Agent (if any): Tierra West, LLC		Phone: 505-858-3100
Address: 5571 Midway Park PI NE		Email: vperea@tierrawestllc.com
City: Albuquerque	State: NM	Zip: 87109
Proprietary Interest in Site:	List <u>all</u> owners:	

**BRIEF DESCRIPTION OF REQUEST**

Archaeological Certificate

**SITE INFORMATION (Accuracy of the existing legal description is crucial! Attach a separate sheet if necessary.)**

Lot or Tract No.: TR F-4-A PLAT OF TRS F-3-A, F-4-A & F-6-A TR F-6-A PLAT OF TRACTS F-6-A-1 AND F-6-A-2	Block:	Unit: 3
Subdivision/Addition: Atrisco Business Park	MRGCD Map No.:	UPC Code: 101005847201840605 101005846905940606
Zone Atlas Page(s): J-10-Z	Existing Zoning: NR-BP	Proposed Zoning: NR-BP
# of Existing Lots: 2	# of Proposed Lots:	Total Area of Site (acres): 8.94

**LOCATION OF PROPERTY BY STREETS**

Site Address/Street: 441 & 457 Coors Blvd	Between: Coors Blvd	and: Bluewater Rd NW
---	---------------------	----------------------

**CASE HISTORY (List any current or prior project and case number(s) that may be relevant to your request.)**

1003816, PR-2020-004193, PR-2020-004376

Signature:	Date: 3/23/2021
Printed Name: Ronald R. Bohannon	<input type="checkbox"/> Applicant or <input checked="" type="checkbox"/> Agent

**FOR OFFICIAL USE ONLY**

Case Numbers	Action	Fees	Case Numbers	Action	Fees

Meeting/Hearing Date:	Fee Total:
-----------------------	------------

Staff Signature:	Date:	Project #
------------------	-------	-----------

**FORM P3: ADMINISTRATIVE DECISIONS AND MINOR AMENDMENTS**

A single PDF file of the complete application including all plans and documents being submitted must be emailed to [PLNDRS@cabq.gov](mailto:PLNDRS@cabq.gov) prior to making a submittal. Zipped files or those over 9 MB cannot be delivered via email, in which case the PDF must be provided on a CD.

**INFORMATION REQUIRED FOR ALL ADMINISTRATIVE DECISIONS OR AMENDMENTS**

- Letter of authorization from the property owner if application is submitted by an agent
- Zone Atlas map with the entire site clearly outlined and labeled

**ARCHEOLOGICAL CERTIFICATE**

- Archaeological Compliance Documentation Form with property information section completed
- Only the information above is required unless the City Archaeologist determines that the application does not qualify for a Certificate of No Effect, in which case a treatment plan prepared by a qualified archaeologist that adequately mitigates any archeological impacts of the proposed development must be submitted and reviewed for a Certificate of Approval per the criteria in IDO Section 14-16-6-5(A)(3)(b)

**MINOR AMENDMENT TO SITE PLAN – ADMIN, EPC, or DRB**

- \_\_\_ Justification letter describing, explaining, and justifying the request per the criteria in IDO Section 14-16-6-4(X)(2)
  - \_\_\_ Three (3) copies of all applicable sheets of the approved Site Plan being amended, folded
  - \_\_\_ Copy of the Official Notice of Decision associated with the prior approval
  - \_\_\_ Three (3) copies of the proposed Site Plan, with changes circled and noted
- Refer to the Site Plan Checklist for information needed on the proposed Site Plan.*

**Minor Amendments must be within the thresholds established in IDO TABLE 6-4-5. Any amendment beyond these thresholds is considered a Major Amendment and must be processed through the original decision-making body for the request.**

**MINOR AMENDMENT TO SITE DEVELOPMENT PLAN APPROVED PRIOR TO THE EFFECTIVE DATE OF THE IDO**

- \_\_\_ Justification letter describing, explaining, and justifying the request per the criteria in IDO Section 14-16-6-4(Y)(1)(a)
  - \_\_\_ Three (3) copies of all applicable sheets of the approved Site Development Plan being amended, folded
  - \_\_\_ Copy of the Official Notice of Decision associated with the prior approval
  - \_\_\_ Three (3) copies of the proposed Site Development Plan, with changes circled and noted
- Refer to the Site Plan Checklist for information needed on the proposed Site Plan.*

**Minor Amendments must be within the thresholds established in IDO TABLE 6-4-5. Any amendment beyond these thresholds is considered a Major Amendment and must be processed through the original decision-making body for the request.**

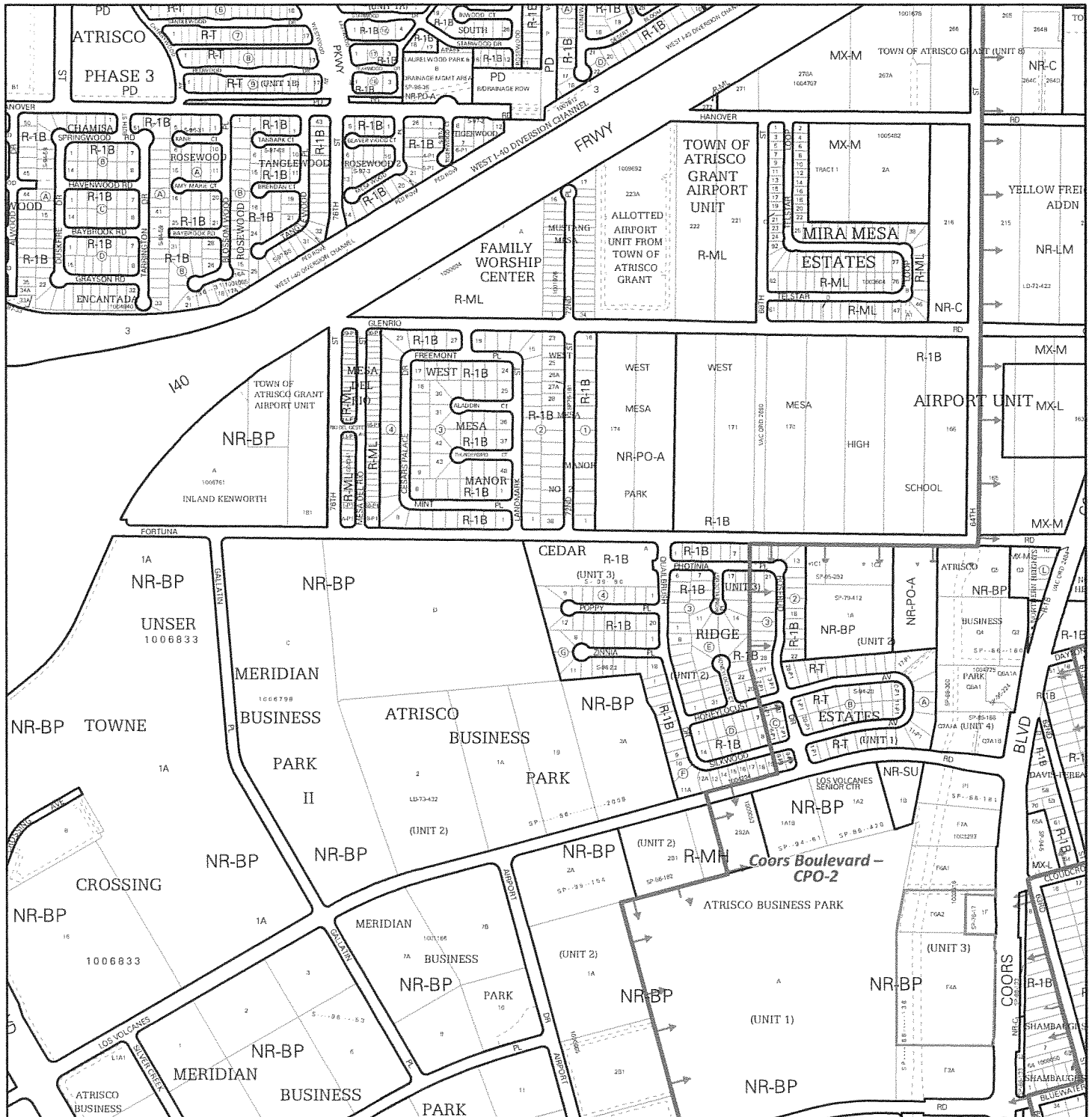
**ALTERNATIVE SIGNAGE PLAN**

- \_\_\_ Proposed Alternative Signage Plan compliant with IDO Section 14-16-5-12(F)(5)
- \_\_\_ Justification letter describing, explaining, and justifying the request per the criteria in IDO Section 14-16-6-5(F)(4)(c)
- \_\_\_ Required notices with content per IDO Section 14-16-6-4(K)(6)
  - \_\_\_ Office of Neighborhood Coordination notice inquiry response and proof of emailed notice to affected Neighborhood Association representatives
  - \_\_\_ Sign Posting Agreement

**ALTERNATIVE LANDSCAPE PLAN**


- \_\_\_ Justification letter describing, explaining, and justifying the request per the criteria in IDO Section 14-16-5-6(C)(16)
- \_\_\_ Landscape Plan

<p><i>I, the applicant or agent, acknowledge that if any required information is not submitted with this application, the application will not be scheduled for a public meeting or hearing, if required, or otherwise processed until it is complete.</i></p>	
<p>Signature: </p>	<p>Date: <u>3/21/2021</u></p>
<p>Printed Name: <b>Ronald R. Bohannon</b></p>	<p><input type="checkbox"/> Applicant or <input checked="" type="checkbox"/> Agent</p>
<p><b>FOR OFFICIAL USE ONLY</b></p>	
<p>Project Number: _____</p>	<p>Case Numbers</p> <p style="text-align: center;">-</p> <p style="text-align: center;">-</p> <p style="text-align: center;">-</p>
<p>Staff Signature: _____</p>	
<p>Date: _____</p>	

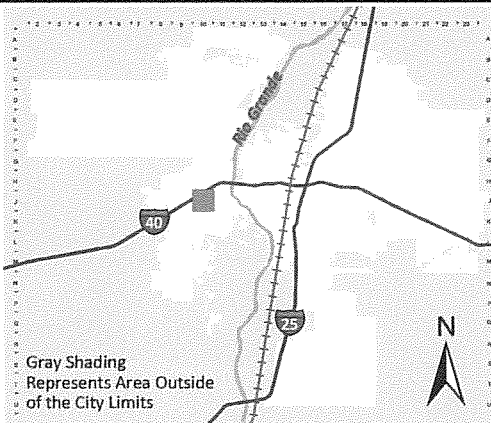


For more details about the Integrated Development Ordinance visit: <http://www.cabq.gov/planning/codes-policies-regulations/integrated-development-ordinance>

# IDO Zone Atlas May 2018

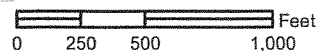


IDO Zoning information as of May 17, 2018  
The Zone Districts and Overlay Zones  
are established by the  
Integrated Development Ordinance (IDO).



Zone Atlas Page:  
**J-10-Z**

- Easement
- Escarpment
- Petroglyph National Monument
- Areas Outside of City Limits
- Airport Protection Overlay (APO) Zone
- Character Protection Overlay (CPO) Zone
- Historic Protection Overlay (HPO) Zone
- View Protection Overlay (VPO) Zone



7/29/2020

Mr. Dan Serrano, Chair  
Environmental Planning Commission  
City of Albuquerque  
P.O. Box 1293  
Albuquerque, NM 87103


RE: **ZONE MAP AMENDMENT-EPC APPROVAL  
TR F-4-A & F-6-A-2 PLAT OF TRS F-3-A, F-4-A & F-6-A ATRISCO  
BUSINESS PARK UNIT 3  
ZONE ATLAS MAP: J-10-Z**

Dear Mr. Serrano:

The purpose of this letter is to authorize Tierra West LLC to act as agent on behalf of La Mame, LLC pertaining to any and all submittals made to the City of Albuquerque for the above-referenced site.

Richard Brunacini

Print Name \_\_\_\_\_

DocuSigned by:  



Signature \_\_\_\_\_

manager

Title \_\_\_\_\_

7/29/2020

Date \_\_\_\_\_



City of Albuquerque  
P.O. Box 1293 Albuquerque, New Mexico 87103  
**Planning Department**  
David Campbell, Director

**Tim Keller, Mayor**  
**Sarita Nair, CAO**

---

**Date:** March 23, 2021

**SUBJECT:** ALBUQUERQUE ARCHAEOLOGICAL ORDINANCE—Compliance Documentation

**Case Number(s):** 1003816, PR-2020-004193, PR-2020-004376

**Agent:** La Mame, LLC

**Applicant:** Tierra West, LLC

**Legal Description:** TR F-4-A PLAT OF TRS F-3-A, F-4-A & F-6-A

**Zoning:** NR-BP TR F-6-A PLAT OF TRACTS F-6-A-1 AND F-6-A-2 UNIT 3 ATRISCO BUSINESS PARK

**Acreage:** 8.94

**Zone Atlas Page(s):** J-10-Z

**CERTIFICATE OF NO EFFECT: Yes \_\_\_\_\_ No \_\_\_\_\_**

**CERTIFICATE OF APPROVAL: Yes \_\_\_\_\_ No \_\_\_\_\_**

**TREATMENT PLAN REVIEW:  
DISCOVERY:**

**SUPPORTING DOCUMENTATION:**

**SITE VISIT:**

**RECOMMENDATION(S):**

**SUBMITTED:**

Ethan Kalosky, MA  
Cultural Resource Specialist  
Acting City Archaeologist  
Parametrix

**SUBMITTED TO:**

Russell Brito, Planning Manager  
City of Albuquerque Planning Department