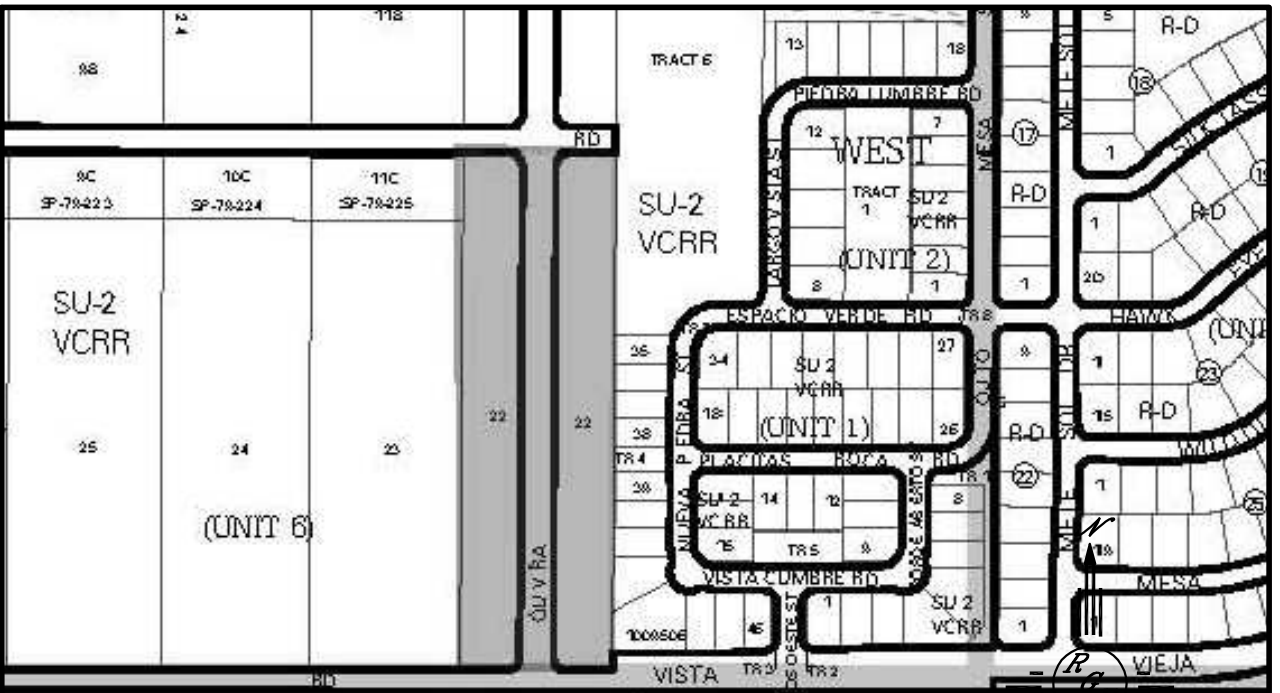


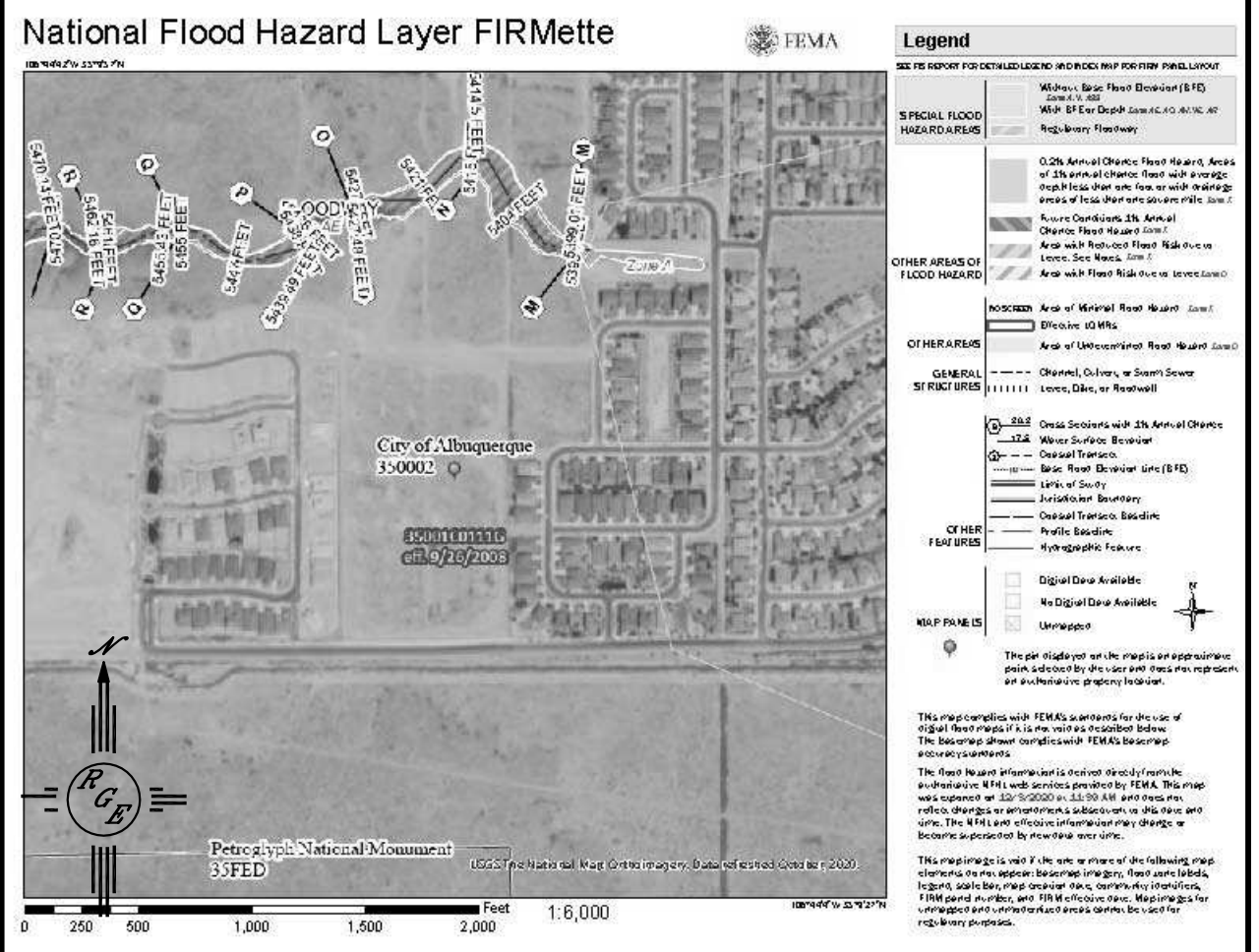
**EROSION CONTROL NOTES:**

1. CONTRACTOR IS RESPONSIBLE FOR OBTAINING A TOPSOIL DISTURBANCE PERMIT PRIOR TO BEGINNING WORK.
2. CONTRACTOR IS RESPONSIBLE FOR MAINTAINING RUN-OFF ON SITE DURING CONSTRUCTION.
3. CONTRACTOR IS RESPONSIBLE FOR CLEANING ALL SEDIMENT THAT GETS INTO EXISTING RIGHT-OF-WAY.
4. REPAIR OF DAMAGED FACILITIES AND CLEANUP OF SEDIMENT ACCUMULATIONS ON ADJACENT PROPERTIES AND IN PUBLIC FACILITIES IS THE RESPONSIBILITY OF THE CONTRACTOR.
5. ALL EXPOSED EARTH SURFACES MUST BE PROTECTED FROM WIND AND WATER EROSION PRIOR TO FINAL ACCEPTANCE OF ANY PROJECT.



**NORTHWEST MESA ESCARPMENT PLAN CONSERVATION**

**VICINITY MAP: D-09-Z**



**FIRM MAP:**

**LEGAL DESCRIPTION:**

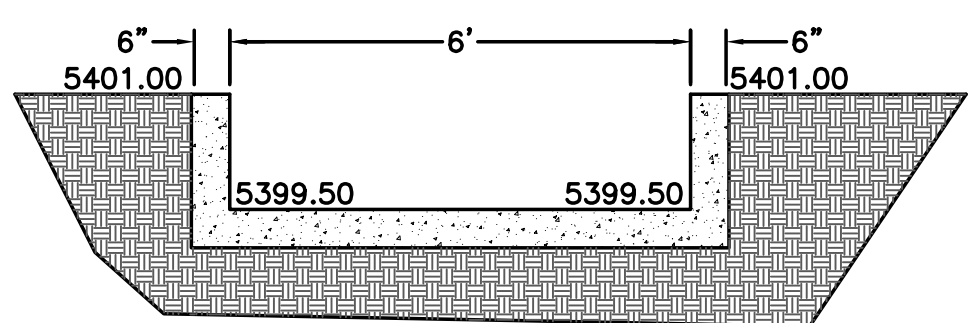
LOTS 1-23, AND TRACT A, QUIVERA ESTATES

**NOTES:**

1. ALL SPOT ELEVATIONS REPRESENT FLOWLINE ELEVATION UNLESS OTHERWISE NOTED.
2. ALL CURB AND GUTTER TO 6" HEADER UNLESS OTHERWISE NOTED.
3. ALL RETAINING WALL DESIGN SHALL BE BY OTHERS.
4. ALL NEW PAVING SHALL BE 6" PCC OVER 8" SUBGRADE PREPARATION IN CONFORMANCE TO ACI 330R-08. UNLESS OTHERWISE NOTED.
5. ANY CURBS OR PAVEMENT NEGATIVELY IMPACTED BY CONSTRUCTION ACTIVITY SHALL BE REPLACED TO MATCH EXISTING CONDITIONS.
6. ALL SITE WORK SHALL CONFORM TO CITY OF ALBUQUERQUE STANDARDS FOR PUBLIC WORKS CONSTRUCTION EDITION 9


**LEGEND**

- 5414 --- EXISTING CONTOUR
- 5415 --- EXISTING INDEX CONTOUR
- 5414 --- PROPOSED CONTOUR
- 5415 --- PROPOSED INDEX CONTOUR
- 5415 --- SLOPE TIE
- ▲ 4048.25 EXISTING SPOT ELEVATION
- ▲ 4048.25 PROPOSED SPOT ELEVATION
- BOUNDARY
- CENTERLINE
- RIGHT-OF-WAY
- PROPOSED CURB
- EXISTING CURB AND GUTTER
- PROPOSED SIDEWALK
- EXISTING SIDEWALK
- 3" ADA PATH-2% MAX SLOPE

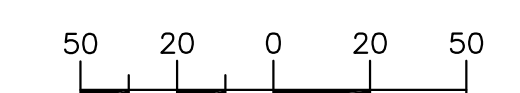


**CONCRETE OVERFLOW DETAIL**

NTS



**GRAPHIC SCALE**



SCALE: 1"=50'

**FOR INFORMATION ONLY**

ENGINEER'S SEAL	QUIVIRA ESTATES	DRAWN BY WCWJ
	GRADING AND DRAINAGE PLAN	DATE 12-02-20
		2102058-LAYOUT-8-06-20
		SHEET #
		JOB # 2102059
DAVID SOULE P.E. #14522	<b>Rio Grande Engineering</b> 1606 CENTRAL AVENUE SE SUITE 201 ALBUQUERQUE, NM 87106 (505) 872-0999	

**CAUTION:**  
EXISTING UTILITIES ARE NOT SHOWN. IT SHALL BE THE SOLE RESPONSIBILITY OF THE CONTRACTOR TO CONDUCT ALL NECESSARY FIELD INVESTIGATIONS PRIOR TO ANY EXCAVATION TO DETERMINE THE ACTUAL LOCATION OF UTILITIES & OTHER IMPROVEMENTS.