
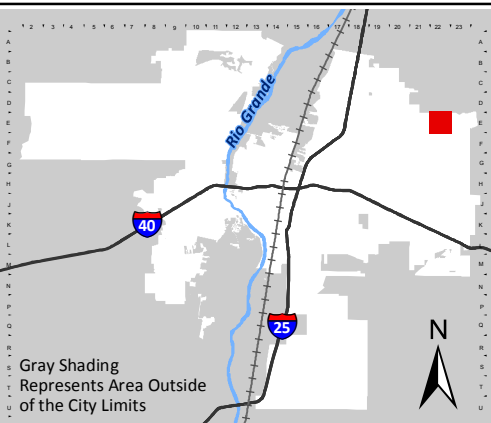


For more details about the Integrated Development Ordinance visit: <http://www.cabq.gov/planning/codes-policies-regulations/integrated-development-ordinance>







## IDO Zone Atlas May 2018





IDO Zoning information as of May 17, 2018  
The Zone Districts and Overlay Zones  
are established by the  
Integrated Development Ordinance (IDO).



Zone Atlas Page:  
**E-22-Z**

-  Easement
-  Areas Outside of City Limits
-  Airport Protection Overlay (APO) Zone
-  Character Protection Overlay (CPO) Zone
-  Historic Protection Overlay (HPO) Zone
-  View Protection Overlay (VPO) Zone

Escarpment 

Petroglyph National Monument 

Scale: 0 250 500 1,000 Feet