

**PROPERTY OWNERS
NOTICE FORMS**

[Note: Items with an asterisk (*) are required.]

Public Notice of a Proposed Project in the City of Albuquerque for Decisions Requiring a Hearing

Date of Notice*: 9/3/25

This notice of an application for a proposed project is provided as required by Integrated Development Ordinance (IDO) §14-16-6-4(K) Public Notice. This notice is being provided to (mark as relevant):

☐ Neighborhood Association Representatives on the attached list from the Office of Neighborhood Coordination.¹

☒ Property Owners within 100 feet of the Subject Property.

Information Required by IDO §14-16-6-4(K)(1)(a)

1. Subject Property Address* ALBUQUERQUE NM 87106
Location Description University Blvd., Gibson Blvd., Alumni Dr., and Varsity Dr.
2. Property Owner* REGENTS OF UNM REAL ESTATE DEPT
3. Agent/Applicant* [if applicable] Bohannon Huston, Inc.
4. Application Type(s)²* per IDO Table 6-1-1
 - ☐ Site Plan – EPC
 - ☐ Subdivision _____ (Minor or Major or Bulk Land)
 - ☒ Vacation Public Right-of-Way _____ (Easement/Private Way or Public Right-of-way)
 - ☐ Variance – EPC
 - ☐ Waiver _____ (DHO or Wireless Telecommunication Facility)
 - ☐ Other: _____

Summary of project/request³*:

Vacation of Public Right-of-Way (Alumni Dr and Varsity Dr) with the filing of replat of

Tracts 6-10 UNM Gibson Commercial District

5. This application will be decided at a public meeting or hearing by*:

- ☒ Development Hearing Officer (DHO)
- ☐ Landmarks Commission (LC)
- ☐ Environmental Planning Commission (EPC)

¹ If this box is marked, the Neighborhood Association Representative Contact List from the City's Office of Neighborhood Coordination must be included as an attachment.

² Applications for the Zoning Hearing Examiner require a public notice form available here: <https://www.cabq.gov/planning/boards-commissions/zoning-hearing-examiner>. Otherwise, mark all that apply.

³ Attach additional information, as needed to explain the project/request.

[Note: Items with an asterisk (*) are required.]

Hearing Date/Time*: Wednesday October 8, 2025 at 9:00

Location*⁴: Zoom link provided by COA planning department

Agenda/meeting materials: <http://www.cabq.gov/planning/boards-commissions>

To contact staff, email devhelp@cabq.gov or call the Planning Department at 505-924-3860 and select the option for “Boards, Commissions, and ZHE Signs.”

6. Where more information about the project can be found*:

Preferred project contact information:

Name: Michael Balaskovits, PE

Email: mbalaskovits@bhinc.com

Phone: (505)823-1000



Attachments:



Neighborhood Association Representative Contact List from the City’s Office of Neighborhood Coordination*



Others: Zone Atlas Page and Public ROW Exhibit



Online website or project page: N/A

Project Information Required for Mail/Email Notice by [IDO §14-16-6-4\(K\)\(1\)\(b\)](#):

1. Zone Atlas Page(s)*⁵ L-15-Z

2. Project Illustrations, as relevant*⁶



Architectural drawings



Elevations of the proposed building(s)



Other illustrations of the proposed application

See attachments or the website/project page noted above for the items marked above.

3. The following exceptions to IDO standards have been requested for this project*:



Deviation(s)



Variance(s)



Waiver(s)

Explanation*:

N/A

⁴ Physical address or Zoom link

⁵ Available online here: <http://data.cabq.gov/business/zoneatlas>

⁶ While not required for applications other than Site Plan – EPC, it is recommended that a site plan be included illustrating the location of existing buildings, if any, and the proposed project. For Site Plan – EPC, see additional attachments required below.

[Note: Items with an asterisk (*) are required.]

4. A Pre-submittal Neighborhood Meeting was required by [Table 6-1-1](#): ☐ Yes ☒ No

Summary of the Pre-submittal Neighborhood Meeting, if one occurred:

N/A

[Note: The meeting report by the Office of Alternative Dispute Resolution is required to be provided in the application materials.]

5. **For Site Plan Applications only***, attach site plan showing, at a minimum:

- ☐ a. Location of proposed buildings and landscape areas.*
- ☐ b. Access and circulation for vehicles and pedestrians.*
- ☐ c. Maximum height of any proposed structures, with building elevations.*
- ☐ d. **For residential development***: Maximum number of proposed dwelling units.
- ☐ e. **For non-residential development***:
 - ☐ Total gross floor area of proposed project.
 - ☐ Gross floor area for each proposed use.

Additional Information from IDO Zoning Map⁷:

- 1. Area of Property [typically in acres] ~34
- 2. IDO Zone District R-MH and MX-L
- 3. Overlay Zone(s) [if applicable] N/A
- 4. Center or Corridor Area [if applicable] N/A
- Current Land Use(s) [vacant, if none] Vacant

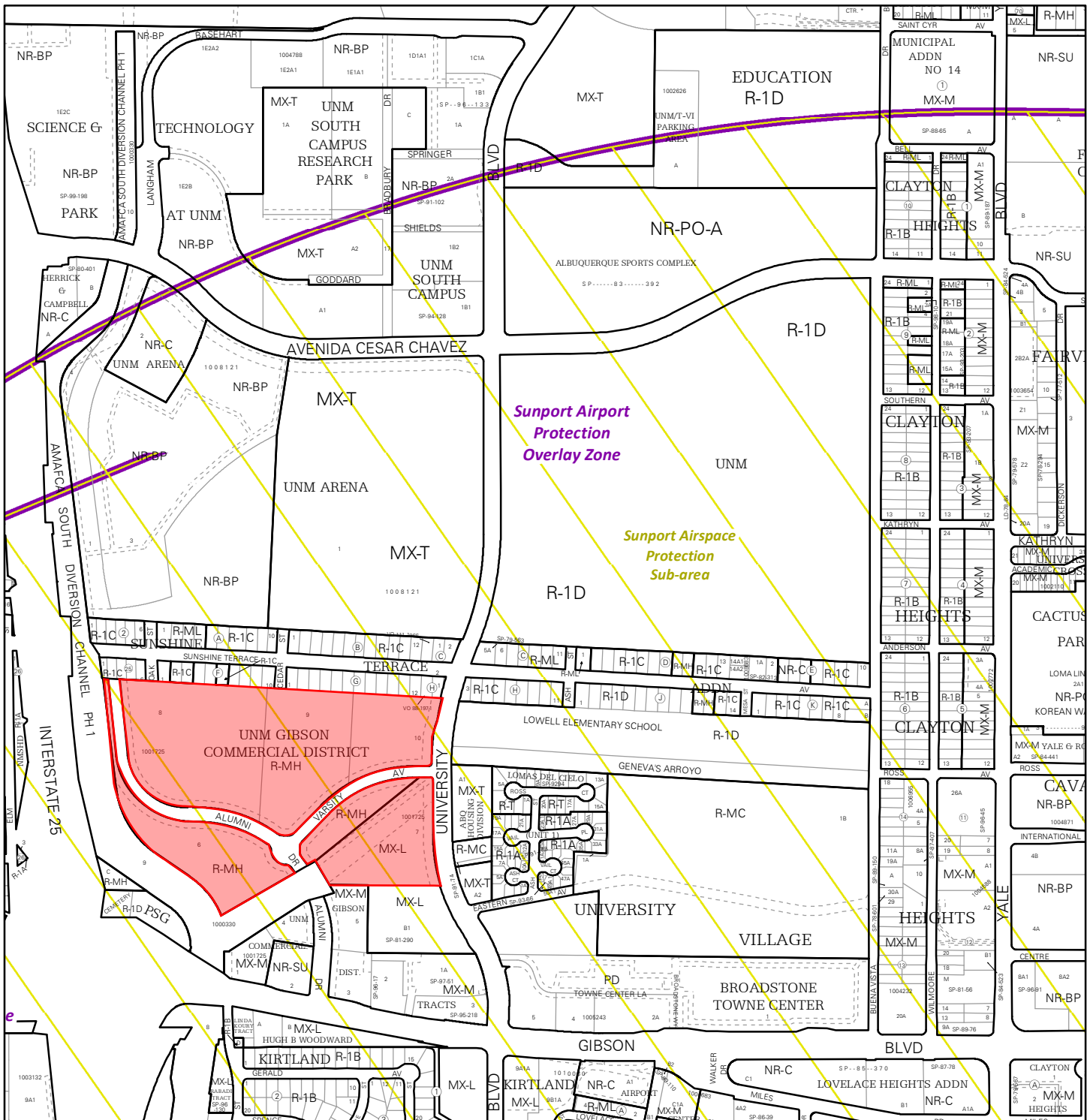
NOTE: Pursuant to [IDO §14-16-6-4\(L\)](#), property owners within 330 feet and Neighborhood Associations within 660 feet may request a post-submittal facilitated meeting. If requested at least 15 calendar days before the public meeting/hearing date noted above, the facilitated meeting will be required. To request a facilitated meeting regarding this project, contact the Planning Department at devhelp@cabq.gov or 505-924-3860 and select option for “Boards, Commissions, and ZHE Signs.”

Useful Links

Integrated Development Ordinance (IDO): <https://ido.abc-zone.com>


IDO Interactive Map: <https://tinyurl.com/idozoningmap>

⁷ Available here: <https://tinyurl.com/idozoningmap>

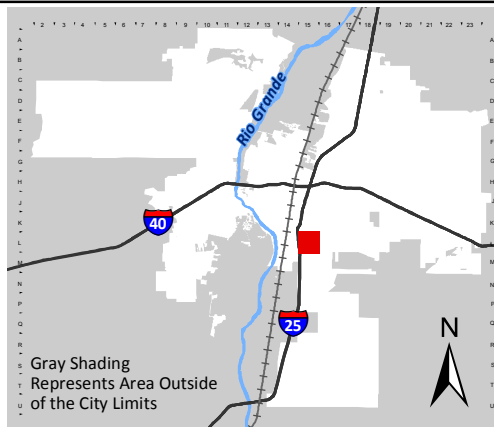


For more details about the Integrated Development Ordinance visit: <http://www.cabq.gov/planning/codes-policies-regulations/integrated-development-ordinance>

IDO Zone Atlas May 2018



IDO Zoning information as of May 17, 2018
The Zone Districts and Overlay Zones
are established by the
Integrated Development Ordinance (IDO).



Zone Atlas Page:
L-15-Z

- Easement
- Escarpment
- Petroglyph National Monument
- Areas Outside of City Limits
- Airport Protection Overlay (APO) Zone
- Character Protection Overlay (CPO) Zone
- Historic Protection Overlay (HPO) Zone
- View Protection Overlay (VPO) Zone

0 250 500 1,000 Feet

Approximate Site Location

NOT TO SCALE - 11X17 VERSION



**OFFICIAL PUBLIC NOTIFICATION FORM
FOR MAILED OR ELECTRONIC MAIL NOTICE
CITY OF ALBUQUERQUE PLANNING DEPARTMENT**



PART I - PROCESS

Use [Table 6-1-1](#) in the Integrated Development Ordinance (IDO) to answer the following:

Application Type: Vacation of Public Right-of-Way

Decision-making Body: DHO

Pre-Application meeting required: ☒ Yes ☐ No

Neighborhood meeting required: ☐ Yes ☒ No

Mailed Notice required: ☒ Yes ☐ No

Electronic Mail required: ☒ Yes ☐ No

Is this a Site Plan Application: ☐ Yes ☒ No **Note: if yes, see second page**

PART II – DETAILS OF REQUEST

Address of property listed in application: ALBUQUERQUE NM 87106

Name of property owner: REGENTS OF UNM REAL ESTATE DEPT

Name of applicant: REGENTS OF UNM REAL ESTATE DEPT

Date, time, and place of public meeting or hearing, if applicable:

Wednesday October 8, 2025 9:00 am on Zoom link provided by the COA

Address, phone number, or website for additional information:

(505)823-1000

PART III - ATTACHMENTS REQUIRED WITH THIS NOTICE

☒ Zone Atlas page indicating subject property.

☒ Drawings, elevations, or other illustrations of this request.

☐ Summary of pre-submittal neighborhood meeting, if applicable.

☐ Summary of request, including explanations of deviations, variances, or waivers.

IMPORTANT:

**PUBLIC NOTICE MUST BE MADE IN A TIMELY MANNER PURSUANT TO [IDO §14-16-6-4\(K\)](#).
PROOF OF NOTICE WITH ALL REQUIRED ATTACHMENTS MUST BE PRESENTED UPON
APPLICATION.**

I certify that the information I have included here and sent in the required notice was complete, true, and accurate to the extent of my knowledge.

(Applicant signature)

9/2/25

(Date)

Note: Providing incomplete information may require re-sending public notice. Providing false or misleading information is a violation of the IDO pursuant to IDO §14-16-6-9(B)(3) and may lead to a denial of your application.

**OFFICIAL PUBLIC NOTIFICATION FORM
FOR MAILED OR ELECTRONIC MAIL NOTICE
CITY OF ALBUQUERQUE PLANNING DEPARTMENT**



PART IV – ATTACHMENTS REQUIRED FOR SITE PLAN & LC APPLICATIONS ONLY

Provide a site plan that shows, at a minimum, the following:

- ☐ a. Location of proposed buildings and landscape areas.
- ☐ b. Access and circulation for vehicles and pedestrians.
- ☐ c. Maximum height of any proposed structures, with building elevations.
- ☐ d. For residential development: Maximum number of proposed dwelling units.
- ☐ e. For non-residential development:
 - ☐ Total gross floor area of proposed project.
 - ☐ Gross floor area for each proposed use.

Language Access Notice:

We provide free interpretation services to help you communicate with us. If you need help, you can request interpretation at any service counter in our Department, located in the Plaza Del Sol building, 600 2nd Street NW, Albuquerque, NM 87102.

Notificación de Acceso Lingüístico.

Ofrecemos servicios gratuitos de interpretación para ayudarlo a comunicarse con nosotros. Si necesita ayuda, puede solicitar servicios de interpretación en cualquier mostrador de servicio de nuestro Departamento, ubicado en el edificio Plaza Del Sol, 600 2nd Street NW, Albuquerque, NM 87102.

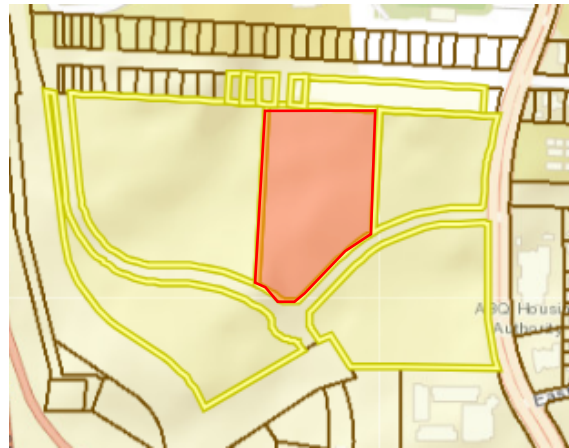
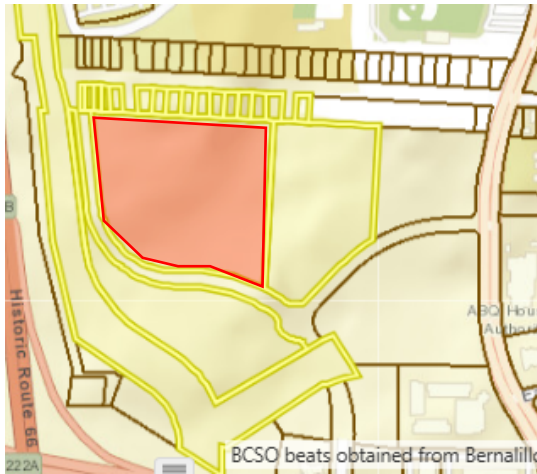
語言輔助通知。我們提供免費口譯服務，以幫助你與我們溝通。如果你需要幫助，你可以在我們部門的任何服務台請求口譯，服務台位於 Plaza Del Sol大樓，600 2nd Street NW，阿爾伯克基，NM 87102。

Thông báo về cách Tiếp cận Ngôn ngữ. Chúng tôi cung cấp các dịch vụ thông dịch miễn phí để giúp quý vị giao tiếp với chúng tôi. Nếu quý vị cần giúp đỡ, quý vị có thể yêu cầu thông dịch tại bất cứ quầy dịch vụ nào trong Sở của chúng tôi, tọa lạc tại tòa nhà Plaza Del Sol, 600 2nd Street NW, Albuquerque, NM 87102.

Saad Hadahwiis'a O'oolkaah bee dah na'astsooz. Nihi bik'inaasdzil t'aadoo baahilinigoo 'ata' hashne' tse'esgizii ach'i' dzaadi! Dzaadi! Danihi dahootahgoo bee nihi-. Daa' danihi bidin nishli dzaadi! Dzaadi! Danihi bineesh'a yinishkeed 'ata' hashne' -di t'aa biholniihgoo tse'esgizii ket'aaz -di nihihigii dah diikaah, -k'eh -di tsin Plaza Del Sol Kiniit'aagoo, 600 2nd Kiniit'aa NW, Albuquerque, NM 87102.

Property Owner - Buffer Map 100ft

Owner	Owner Address	Owner Address 2
AMAFCA	2600 PROSPECT AVE NE	ALBUQUERQUE NM 87107-1836
COUNTY OF BERNALILLO C/O COUNTY MANAGER	1 CIVIC PLAZA NW	ALBUQUERQUE NM 87102-2109
ALBUQUERQUE HOUSING AUTHORITY	1840 UNIVERSITY BLVD SE	ALBUQUERQUE NM 87106-3919
UNIVERSITY VILLAGE HOTEL LLC	9201 MONTGOMERY BLVD NE BLDG 1	ALBUQUERQUE NM 87111
REGENTS OF UNM REAL ESTATE DEPT	MSC06-3595-1 UNIVERSITY OF NM	ALBUQUERQUE NM 87131-0001
REGENTS OF UNM C/O DIRECTOR OF REAL ESTATE	2811 CAMPUS BLVD NE MSC 3595	ALBUQUERQUE NM 87131-0001



**PROPERTY OWNERS
NOTICE FORMS**

Bohannan ▲ Huston

7500 Jefferson St. NE
Albuquerque, NM
87109-4338



FP  **US POSTAGE**
\$001.03⁹
First-Class - IMI
ZIP 87109
09/03/2025
036B 0011828881

AMAFCA
2600 PROSPECT AVE NE
ALBUQUERQUE NM 87107-1836

Bohannan ▲ Huston

7500 Jefferson St. NE
Albuquerque, NM
87109-4338



FP  **US POSTAGE**
\$001.03⁹
First-Class - IMI
ZIP 87109
09/03/2025
036B 0011828881

ALBUQUERQUE HOUSING AUTHORITY
1840 UNIVERSITY BLVD SE
ALBUQUERQUE NM 87106-3919

Bohannon  **Huston**

7500 Jefferson St. NE
Albuquerque, NM
87109-4338



FP  **US POSTAGE**
\$001.03⁹

First-Class - IMI

ZIP 87109

09/03/2025

036B 0011828881

COUNTY OF BERNALILLO C/O
COUNTY MANAGER
1 CIVIC PLAZA NW
ALBUQUERQUE NM 87102-2109

Bohannon  **Huston**

7500 Jefferson St. NE
Albuquerque, NM
87109-4338



FP  **US POSTAGE**
\$001.03⁹

First-Class - IMI

ZIP 87109

09/03/2025

036B 0011828881

UNIVERSITY VILLAGE HOTEL LLC
9201 MONTGOMERY BLVD NE BLDG 1
ALBUQUERQUE NM 87111

Bohannon  **Huston**

7500 Jefferson St. NE
Albuquerque, NM
87109-4338



FP  **US POSTAGE**
\$001.03⁹
First-Class - IMI
ZIP 87109
09/03/2025
036B 0011828881

REGENTS OF UNM REAL ESTATE DEPT
MSC06-3595-1 UNIVERSITY OF NM
ALBUQUERQUE NM 87131-0001

Bohannon  **Huston**

7500 Jefferson St. NE
Albuquerque, NM
87109-4338



FP  **US POSTAGE**
\$001.03⁹
First-Class - IMI
ZIP 87109
09/03/2025
036B 0011828881

REGENTS OF UNM C/O
DIRECTOR OF REAL ESTATE
2811 CAMPUS BLVD NE MSC 3595
ALBUQUERQUE NM 87131-0001