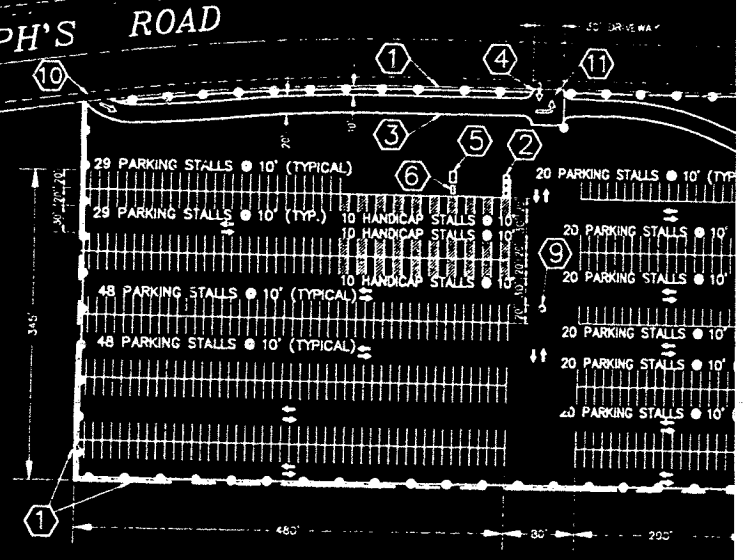


ATRISCO DRIVE N.W.

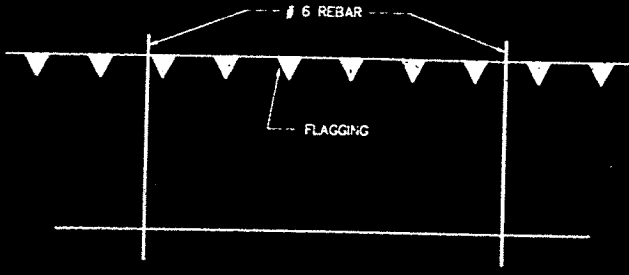
ST. JOSEPH'S ROAD

X1



X2

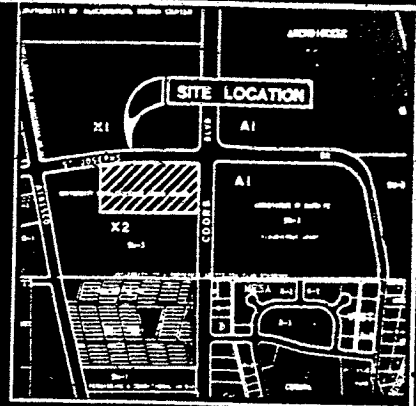
- | | |
|-----------------------------------|-------------------------|
| ① BOUNDARY FLAGGING | ⑦ CUSTOMER EXIT |
| ② RESTROOMS | ⑧ MEDIAN TURN BARRICADE |
| ③ EXISTING 20' WIDE ASPHALT DRIVE | ⑨ LIGHT TOWER |
| ④ CUSTOMER ENTRANCE | ⑩ BUS ENTRANCE |
| ⑤ TICKET BOOTH | ⑪ BUS EXIT |
| ⑥ GENERATOR | |



BOUNDARY FLAGGING

NTS

A1



LOCATION MAP
ZONE ATLAS MAP NO. G-11-2

2-94-103

A1



GRAPHIC SCALE



(IN FEET)
1 inch = 100 ft.

**BALLOON FIESTA TEMPORARY PARK & RIDE LOT
COORS BLVD. & ST. JOSEPH'S N.W.**

PARKING PLAN

DESIGN DSA	DRAWN VKL	DATE NOV. - 1994
		FILE NO. 94560
		SHEET NO.

**WILSON
& COMPANY**

6611 GULTON CT
ALBUQUERQUE, NEW MEXICO
87109
(505) 345-5345

