
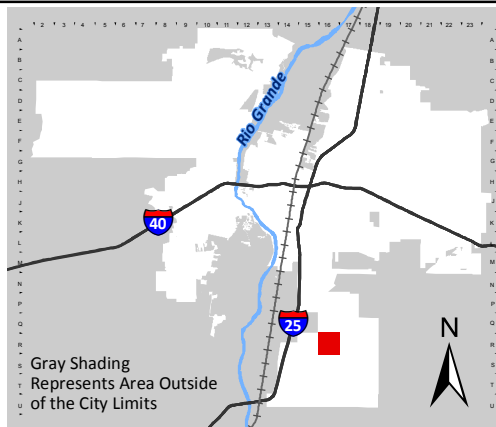


For more details about the Integrated Development Ordinance visit: <http://www.cabq.gov/planning/codes-policies-regulations/integrated-development-ordinance>

IDO Zone Atlas May 2018

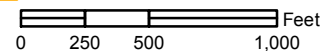


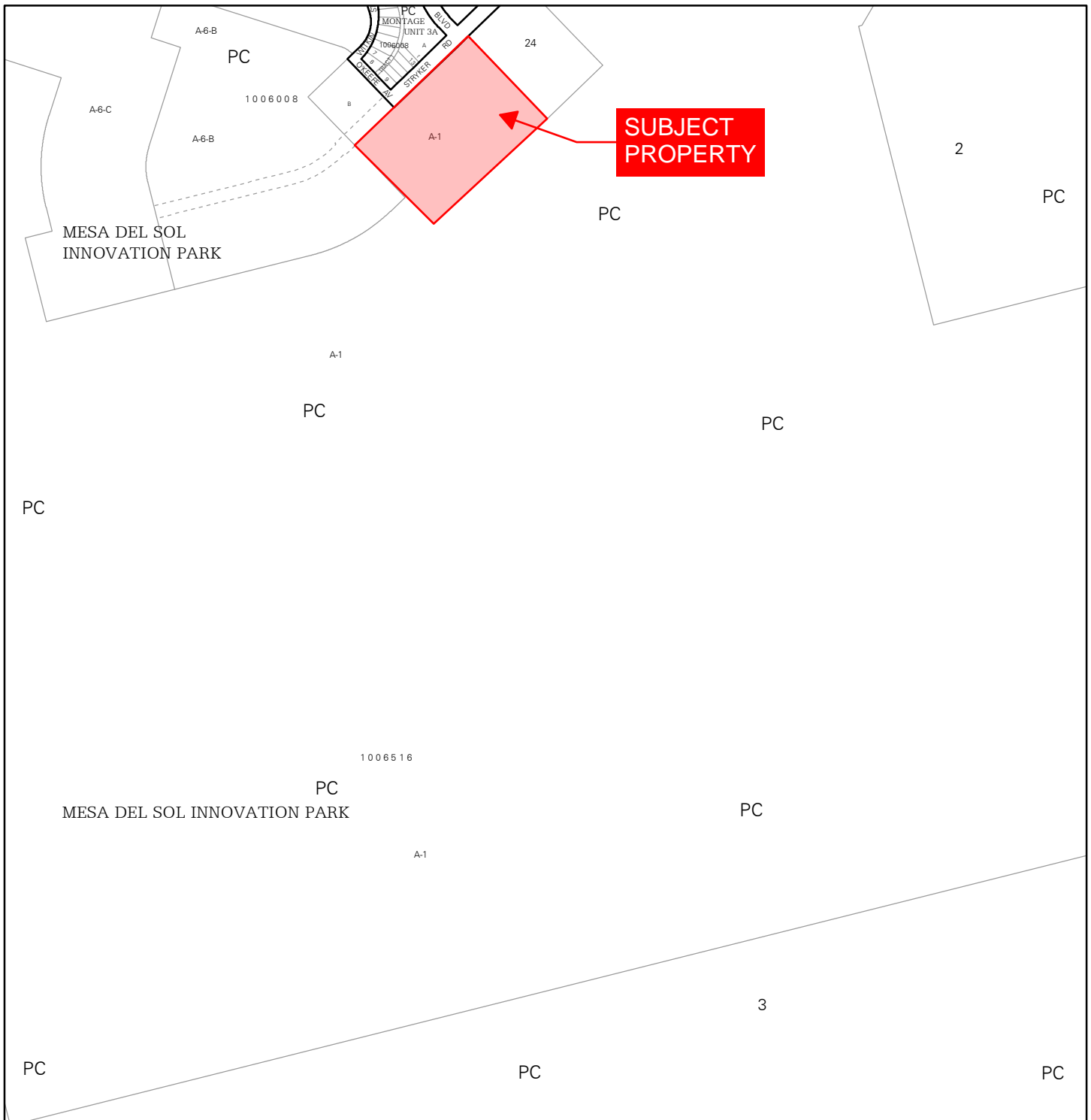
IDO Zoning information as of May 17, 2018
The Zone Districts and Overlay Zones
are established by the
Integrated Development Ordinance (IDO).



Zone Atlas Page:
R-16-Z


- Easement
- Escarpment
- Petroglyph National Monument
- Areas Outside of City Limits
- Airport Protection Overlay (APO) Zone
- Character Protection Overlay (CPO) Zone
- Historic Protection Overlay (HPO) Zone
- View Protection Overlay (VPO) Zone





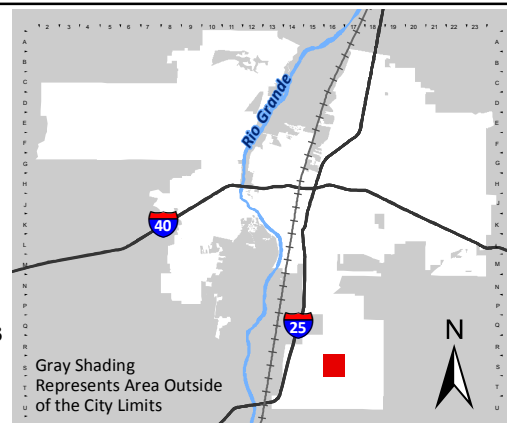
For more details about the Integrated Development Ordinance visit: <http://www.cabq.gov/planning/codes-policies-regulations/integrated-development-ordinance>

IDO Zone Atlas May 2018

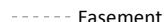









IDO Zoning information as of May 17, 2018
The Zone Districts and Overlay Zones are established by the Integrated Development Ordinance (IDO).

Zone Atlas Page:
S-16-Z



Gray Shading Represents Area Outside of the City Limits

-  Easement
-  Escarpment
-  Petroglyph National Monument
-  Areas Outside of City Limits
-  Airport Protection Overlay (APO) Zone
-  Character Protection Overlay (CPO) Zone
-  Historic Protection Overlay (HPO) Zone
-  View Protection Overlay (VPO) Zone

0 250 500 1,000 Feet