


For more details about the Integrated Development Ordinance visit: <http://www.cabq.gov/planning/codes-policies-regulations/integrated-development-ordinance>

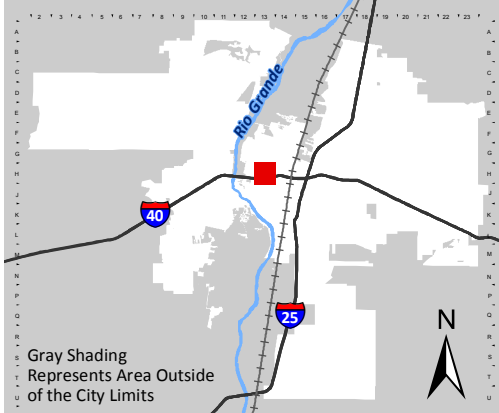
## IDO Zone Atlas

### May 2018











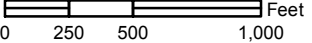
**IDO Zoning information as of May 17, 2018**

The Zone Districts and Overlay Zones are established by the Integrated Development Ordinance (IDO).



**Zone Atlas Page:**  
**H-13-Z**

-  Easement
-  Escarpment
-  Petroglyph National Monument
-  Areas Outside of City Limits
-  Airport Protection Overlay (APO) Zone
-  Character Protection Overlay (CPO) Zone
-  Historic Protection Overlay (HPO) Zone
-  View Protection Overlay (VPO) Zone



0    250    500    1,000  
Feet