DUPLICATE ORIGINAL

THE TOWN OF ALBUQUERQUE GRANT, BERNALILLO COUNTY, WITHIN TOWNSHIP 10 NORTH, RANGE 3 EAST, OF THE NEW MEXICO PRINCIPAL MERIDIAN, NEW MEXICO

METES AND BOUNDS SURVEYS

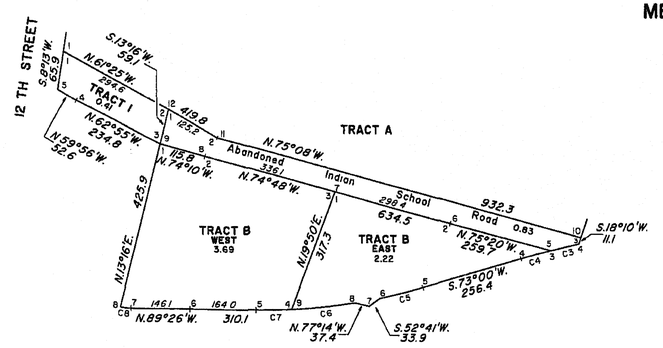

ENLARGED DIAGRAM A
NOT TO SCALE

CURVE DATA

CURVE	DELTA	RADIUS (ft.)	CHORD (ft.)	LENGTH (ft.)
C1	02°00'	5771.3	S.83°50'E. 201.6	201.6
C2	93°48'	25.0	S.37°18'E. 36.5	40.9
C3	01°24'	1960.9	S.75°59'W. 47.7	47.7
C4	02°15'	1960.9	S.74°10'W. 77.1	77.1
C5	04°37'	1381.4	S.75°18'W. 111.1	111.3
C6	06°33'	1381.4	S.83°27'W. 157.6	157.7
C7	03°42'	1381.4	S.88°34'W. 89.3	89.3
C8	12°29'	122.2	N.83°48'W. 26.6	26.6
C9	46°58'	101.6	N.53°56'E. 81.2	83.5

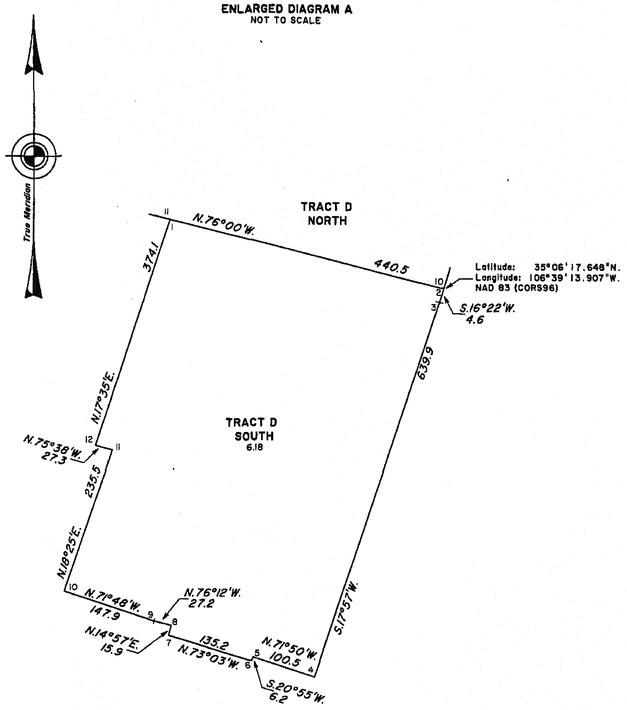

ENLARGED DIAGRAM B
NOT TO SCALE

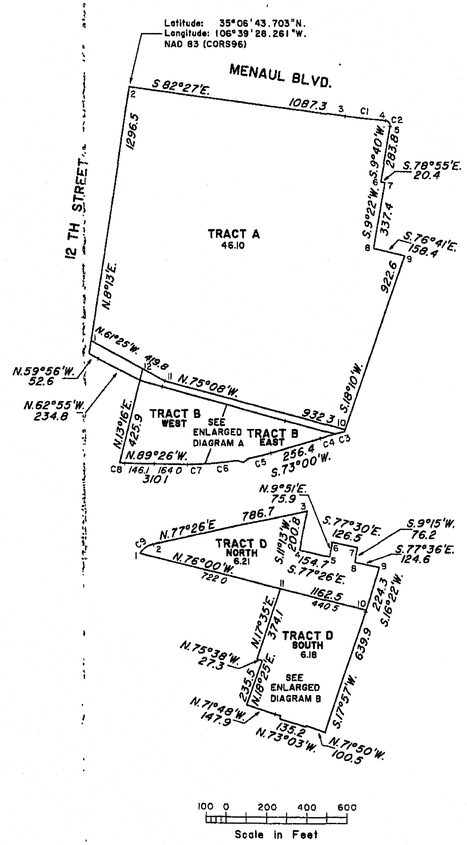

Status of Trust Lands provided by the Bureau of Indian Affairs.

A history of surveys and additional information are contained in the field notes.

This plat represents metes and bounds surveys in the Town of Albuquerque Grant, Bernalillo County, within Township 10 North, Range 3 East, New Mexico Principal Meridian, New Mexico.

Survey executed by Richard R. Hayford, Cadastral Surveyor, beginning June 16, 2010 and completed April 28, 2011, pursuant to Special Instructions dated and approved June 9, 2010, for Group No. 1106, New Mexico.

UNITED STATES DEPARTMENT OF THE INTERIOR
BUREAU OF LAND MANAGEMENT

Santa Fe, New Mexico August 12, 2011

This plat is strictly conformable to the approved field notes, and the survey, having been correctly executed in accordance with the requirements of law and the regulations of this Bureau, is hereby accepted.

For the Director

Robert A. Casias

Chief Cadastral Surveyor for New Mexico