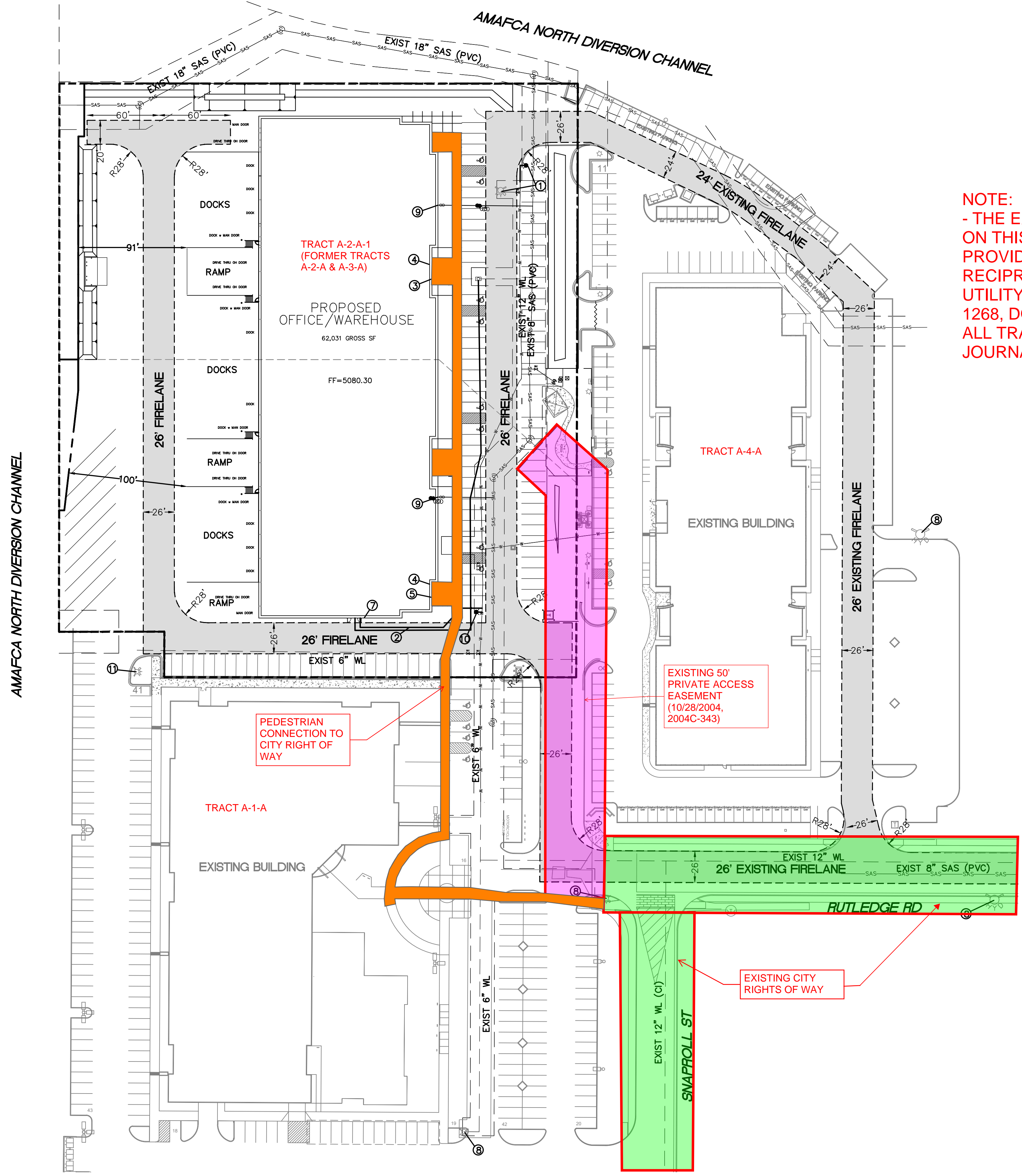


LEGEND

	CURB & GUTTER
	BOUNDARY LINE
	BUILDING
	EXISTING CURB & GUTTER
	EXISTING BOUNDARY LINE
	FIRE ACCESS
	PROPOSED HYDRANT
	PROJECT LIMITS

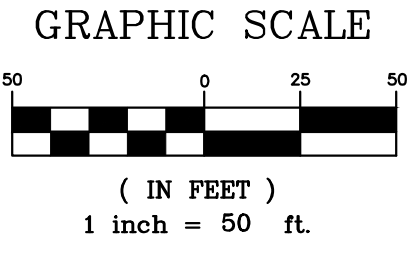

NOTE:
 - THE EXISTING 50' ACCESS EASEMENT SHOWN ON THIS EXHIBIT IS IN ADDITION TO THE ACCESS PROVIDED BY THE EXISTING DECLARATION OF RECIPROCAL ACCESS, PARKING, DRAINAGE AND UTILITY EASEMENTS (10-28-2004, BK. A86, [G/1268, DOC. NO. 2004151690) WHICH APPLIES TO ALL TRACTS SUBDIVIDED FROM TRACT A JOURNAL CENTER PHASE 2, UNIT 2.



PEDESTRIAN CONNECTION TO CITY RIGHT OF WAY

EXISTING 50' PRIVATE ACCESS EASEMENT (10/28/2004, 2004C-343)

EXISTING CITY RIGHTS OF WAY



**ACCESS EXHIBIT
2-18-2022**