

INFRASTRUCTURE LIST

(Rev. 2-16-18)

EXHIBIT "A"

**TO SUBDIVISION IMPROVEMENTS AGREEMENT
 DEVELOPMENT REVIEW BOARD (D.R.B.) REQUIRED INFRASTRUCTURE LIST**

**PLAT OF TRACTS 1, 2, 3, 4 & 5 RIO GRANDE CROSSING WEST
 PROPOSED NAME OF PLAT AND/OR SITE DEVELOPMENT PLAN**

**TRS 230A, 230B, 230C, 231A1, 231A2, 231B1, 231B2, 231B3 & 234A (EXCL PORTS OUT TO R/W) MRGCD MAP 35CONT 2.8722 AC
 EXISTING LEGAL DESCRIPTION PRIOR TO PLATTING ACTION**

Following is a summary of PUBLIC/PRIVATE Infrastructure required to be constructed or financially guaranteed for the above development. This Listing is not necessarily a complete listing. During the SIA process and/or in the review of the construction drawings, if the DRC Chair determines that appurtenant items and/or unforeseen items have not been included in the infrastructure listing, the DRC Chair may include those items in the listing and related financial guarantee. Likewise, if the DRC Chair determines that appurtenant or non-essential items can be deleted from the listing, those items may be deleted as well as the related portions of the financial guarantees. All such revisions require approval by the DRC Chair, the User Department and agent/owner. If such approvals are obtained, these revisions to the listing will be incorporated administratively. In addition, any unforeseen items which arise during construction which are necessary to complete the project and which normally are the Subdivider's responsibility will be required as a condition of project acceptance and close out by the City.

Financially Guaranteed DRC #	Constructed Under DRC #	Size	Type of Improvement	Location	From	To	Construction Certification		
							Private Inspector	P.E.	City Cnst Engineer
<input type="text"/>	<input type="text"/>	6' Wide	Sidewalk, incl ADA ramps, curb & gutter. (360')	Rio Grande Blvd - East Side	North Corner of The Range Café.	North property line	/	/	/
<input type="text"/>	<input type="text"/>	12"	Waterline & appurtenances.	Rio Grande Crossing West Site	Rio Grande Blvd & Floral Rd	380' East	/	/	/
<input type="text"/>	<input type="text"/>	8" (Min)	Waterline & appurtenances.	Rio Grande Crossing West Site	Intersection of Tracts 2,3 and 5	100' North	/	/	/
<input type="text"/>	<input type="text"/>	2.25"	Existing waterline to be removed	Rio Grande Blvd - East Side	Rose Ave	Floral Rd	/	/	/
<input type="text"/>	<input type="text"/>	8"	Sewer Main including 5 manholes.	Rio Grande Crossing West Site	Lilac Dr	500' South	/	/	/
<input type="text"/>	<input type="text"/>	42' Wide F-F	Private access road Including curb and ada compliant pedestrian infrastructure which includes 5 ft wide sidewalk For the benefit of Tracts 1-5.	Rio Grande Crossing West - South	Rio Grande Blvd and Floral Rd Intersection	Eastern Property Line Adjacent to MRGCD ROW	/	/	/
<input type="text"/>	<input type="text"/>						/	/	/
<input type="text"/>	<input type="text"/>						/	/	/








The items listed below are on the CCIP and approved for Impact Fee credits. Signatures from the Impact Fee Administrator and the City User Department is required prior to DRB approval of this listing. The Items listed below are subject to the standard SIA requirements.

Financially Guaranteed DRC #	Constructed Under DRC #	Size	Type of Improvement	Location	From	To	Construction Certification			
							Private Inspector	P.E.	City Cnst Engineer	
<input type="text"/>	<input type="text"/>						/	/	/	
<input type="text"/>	<input type="text"/>						/	/	/	
							Approval of Creditable Items:		Approval of Creditable Items:	
							Impact Fee Administrator Signature Date		City User Dept. Signature Date	

NOTES

If the site is located in a floodplain, then the financial guarantee will not be released until the LOMR is approved by FEMA.
Street lights per City requirements.

- 1 _____
- 2 _____
- 3 _____

AGENT / OWNER	DEVELOPMENT REVIEW BOARD MEMBER APPROVALS	
Ronald R. Bohannon <small>NAME (print)</small> Tierra West, LLC <small>FIRM</small>  <small>SIGNATURE - date</small> 12/6/2021	 <small>DRB CHAIR - date</small> Dec 15, 2021  <small>TRANSPORTATION DEVELOPMENT - date</small> Dec 15, 2021  <small>UTILITY DEVELOPMENT - date</small> Dec 15, 2021  <small>CITY ENGINEER - date</small> Dec 15, 2021	 <small>PARKS & RECREATION - date</small> Dec 15, 2021 <small>AMAFCA - date</small>  <small>CODE ENFORCEMENT - date</small> Dec 15, 2021 <small>- date</small>

DESIGN REVIEW COMMITTEE REVISIONS

REVISION	DATE	DRC CHAIR	USER DEPARTMENT	AGENT / OWNER











PR-2021-006302_SI-2021-02051_Infrastructure _List_2_Approved_12-15-21


Final Audit Report


2021-12-15


Created:	2021-12-15
By:	Jay Rodenbeck (jrodenbeck@cabq.gov)
Status:	Signed
Transaction ID:	CBJCHBCAABAA0fRMK5dHpZDTf2oy5Qu5GWDJrqdEMjSG


"PR-2021-006302_SI-2021-02051_Infrastructure_List_2_Approved_12-15-21" History


-  Document created by Jay Rodenbeck (jrodenbeck@cabq.gov)
2021-12-15 - 9:28:18 PM GMT- IP address: 143.120.132.106
-  Document emailed to Jolene Wolfley, CABQ Planning (jwolfley@cabq.gov) for signature
2021-12-15 - 9:32:06 PM GMT
-  Document emailed to Jeanne Wolfenbarger (jwolfenbarger@cabq.gov) for signature
2021-12-15 - 9:32:06 PM GMT
-  Document emailed to Ernest Armijo (earmijo@cabq.gov) for signature
2021-12-15 - 9:32:06 PM GMT
-  Document emailed to Cheryl Somerfeldt (csomerfeldt@cabq.gov) for signature
2021-12-15 - 9:32:06 PM GMT
-  Document emailed to Blaine Carter (bcarter@abcwua.org) for signature
2021-12-15 - 9:32:07 PM GMT
-  Document emailed to Robert Webb (rwebb@cabq.gov) for signature
2021-12-15 - 9:32:07 PM GMT
-  Email viewed by Robert Webb (rwebb@cabq.gov)
2021-12-15 - 9:33:09 PM GMT- IP address: 143.120.132.114
-  Document e-signed by Robert Webb (rwebb@cabq.gov)
Signature Date: 2021-12-15 - 9:33:21 PM GMT - Time Source: server- IP address: 143.120.132.114
-  Email viewed by Blaine Carter (bcarter@abcwua.org)
2021-12-15 - 9:33:33 PM GMT- IP address: 142.202.67.2


 Document e-signed by Blaine Carter (bcarter@abcwua.org)
Signature Date: 2021-12-15 - 9:33:45 PM GMT - Time Source: server- IP address: 142.202.67.2


 Email viewed by Jeanne Wolfenbarger (jwolfenbarger@cabq.gov)
2021-12-15 - 9:49:07 PM GMT- IP address: 198.206.237.4


 Document e-signed by Jeanne Wolfenbarger (jwolfenbarger@cabq.gov)
Signature Date: 2021-12-15 - 9:49:29 PM GMT - Time Source: server- IP address: 198.206.237.4


 Email viewed by Ernest Armijo (earmijo@cabq.gov)
2021-12-15 - 9:51:43 PM GMT- IP address: 198.175.173.4


 Document e-signed by Ernest Armijo (earmijo@cabq.gov)
Signature Date: 2021-12-15 - 9:51:49 PM GMT - Time Source: server- IP address: 198.175.173.4

 Email viewed by Cheryl Somerfeldt (csomerfeldt@cabq.gov)
2021-12-15 - 10:42:16 PM GMT- IP address: 75.161.71.32

 Document e-signed by Cheryl Somerfeldt (csomerfeldt@cabq.gov)
Signature Date: 2021-12-15 - 10:42:36 PM GMT - Time Source: server- IP address: 75.161.71.32

 Email viewed by Jolene Wolfley, CABQ Planning (jwolfley@cabq.gov)
2021-12-15 - 10:47:05 PM GMT- IP address: 143.120.133.169

 Document e-signed by Jolene Wolfley, CABQ Planning (jwolfley@cabq.gov)
Signature Date: 2021-12-15 - 10:47:39 PM GMT - Time Source: server- IP address: 143.120.133.169

 Agreement completed.
2021-12-15 - 10:47:39 PM GMT