

Current DRC
Project Number: _____

FIGURE 12

Date Submitted: _____
Date Site Plan Approved: _____
Date Preliminary Plat Approved: _____
Date Preliminary Plat Expires: _____
DRB Project No.: _____
DRB Application No.: _____

INFRASTRUCTURE LIST

(Rev. 2-16-18)

EXHIBIT "A"

**TO SUBDIVISION IMPROVEMENTS AGREEMENT
DEVELOPMENT REVIEW BOARD (D.R.B.) REQUIRED INFRASTRUCTURE LIST**

**Plat for Tracts A and B Champion 4th Street
PROPOSED NAME OF PLAT AND/OR SITE DEVELOPMENT PLAN**

**Lot 1, Block 2 of Douglas MacArthur Subdivision and Tract 112-A-2 MRGCD Map 32
EXISTING LEGAL DESCRIPTION PRIOR TO PLATTING ACTION**

Following is a summary of PUBLIC/PRIVATE Infrastructure required to be constructed or financially guaranteed for the above development. This Listing is not necessarily a complete listing. During the SIA process and/or in the review of the construction drawings, if the DRC Chair determines that appurtenant items and/or unforeseen items have not been included in the infrastructure listing, the DRC Chair may include those items in the listing and related financial guarantee. Likewise, if the DRC Chair determines that appurtenant or non-essential items can be deleted from the listing, those items may be deleted as well as the related portions of the financial guarantees. All such revisions require approval by the DRC Chair, the User Department and agent/owner. If such approvals are obtained, these revisions to the listing will be incorporated administratively. In addition, any unforeseen items which arise during construction which are necessary to complete the project and which normally are the Subdivider's responsibility will be required as a condition of project acceptance and close out by the City.

Financially Guaranteed DRC #	Constructed Under DRC #	Size	Type of Improvement	Location	From	To	Construction Certification		
							Private		City Cnst Engineer
							Inspector	P.E.	
<input type="text"/>	<input type="text"/>	230' 10' Wide	Concrete Sidewalk	East side of 4th St. N.W.	North Property Line	South Property Line	/	/	/
<input type="text"/>	<input type="text"/>	270' 5' Wide	Concrete Sidewalk	North side of Douglas MacArthur Rd. N.W.	East Property Line	West Property Line	/	/	/
<input type="text"/>	<input type="text"/>	Unknown	Relocate Water Meter	East side of 4th St. N.W.	Outside Water Easement	Inside Water Easement	/	/	/
<input type="text"/>	<input type="text"/>						/	/	/
<input type="text"/>	<input type="text"/>						/	/	/
<input type="text"/>	<input type="text"/>						/	/	/
<input type="text"/>	<input type="text"/>						/	/	/
<input type="text"/>	<input type="text"/>						/	/	/

Financially Guaranteed DRC #	Constructed Under DRC #	Size	Type of Improvement	Location	From	To	Construction Certification		
							Private Inspector	P.E.	City Cnst Engineer
<input type="text"/>	<input type="text"/>						/	/	/
<input type="text"/>	<input type="text"/>						/	/	/
<input type="text"/>	<input type="text"/>						/	/	/
<input type="text"/>	<input type="text"/>						/	/	/
<input type="text"/>	<input type="text"/>						/	/	/
<input type="text"/>	<input type="text"/>						/	/	/
<input type="text"/>	<input type="text"/>						/	/	/
<input type="text"/>	<input type="text"/>						/	/	/
<input type="text"/>	<input type="text"/>						/	/	/
<input type="text"/>	<input type="text"/>						/	/	/
<input type="text"/>	<input type="text"/>						/	/	/
<input type="text"/>	<input type="text"/>						/	/	/
<input type="text"/>	<input type="text"/>						/	/	/
<input type="text"/>	<input type="text"/>						/	/	/







The items listed below are on the CCIP and approved for Impact Fee credits. Signatures from the Impact Fee Administrator and the City User Department is required prior to DRB approval of this listing.
 The items listed below are subject to the standard SIA requirements.

Financially Guaranteed DRC #	Constructed Under DRC #	Size	Type of Improvement	Location	From	To	Construction Certification		
							Private Inspector	P.E.	City Cnst Engineer
<input type="text"/>	<input type="text"/>	_____	_____	_____	_____	_____	/	/	/
<input type="text"/>	<input type="text"/>	_____	_____	_____	_____	_____	/	/	/
Approval of Creditable Items:							Approval of Creditable Items:		
Impact Fee Administrator Signature Date							City User Dept. Signature Date		

NOTES

If the site is located in a floodplain, then the financial guarantee will not be released until the LOMR is approved by FEMA.
 Street lights per City requirements.

- 1 _____
- 2 _____
- 3 _____

AGENT / OWNER	DEVELOPMENT REVIEW BOARD MEMBER APPROVALS	
NAME (print)	 Feb 16, 2022 DRB CHAIR - date	 Feb 16, 2022 PARKS & RECREATION - date
FIRM	 Feb 16, 2022 TRANSPORTATION DEVELOPMENT - date	AMAFCA - date
SIGNATURE - date	 Feb 16, 2022 UTILITY DEVELOPMENT - date	 Feb 16, 2022 CODE ENFORCEMENT - date
	 Feb 16, 2022 CITY ENGINEER - date	_____ - date

DESIGN REVIEW COMMITTEE REVISIONS

REVISION	DATE	DRC CHAIR	USER DEPARTMENT	AGENT /OWNER











PR-2021-006366_SD-2022-00017_Infrastructure_List_Approved_2-16-22

Final Audit Report

2022-02-16


Created:	2022-02-16
By:	Jay Rodenbeck (jrodenbeck@cabq.gov)
Status:	Signed
Transaction ID:	CBJCHBCAABAAGqmAEIxCE22Bi-_dR473KBNLzQ09EPF5

"PR-2021-006366_SD-2022-00017_Infrastructure_List_Approved_2-16-22" History

-  Document created by Jay Rodenbeck (jrodenbeck@cabq.gov)
2022-02-16 - 8:38:01 PM GMT- IP address: 143.120.132.106
-  Document emailed to Ernest Armijo (earmijo@cabq.gov) for signature
2022-02-16 - 8:42:09 PM GMT
-  Email viewed by Ernest Armijo (earmijo@cabq.gov)
2022-02-16 - 9:10:50 PM GMT- IP address: 73.127.185.85
-  Document e-signed by Ernest Armijo (earmijo@cabq.gov)
Signature Date: 2022-02-16 - 9:10:58 PM GMT - Time Source: server- IP address: 73.127.185.85
-  Document emailed to Blaine Carter (bcarter@abcwua.org) for signature
2022-02-16 - 9:11:00 PM GMT
-  Email viewed by Blaine Carter (bcarter@abcwua.org)
2022-02-16 - 9:11:21 PM GMT- IP address: 142.202.67.2
-  Document e-signed by Blaine Carter (bcarter@abcwua.org)
Signature Date: 2022-02-16 - 9:11:37 PM GMT - Time Source: server- IP address: 142.202.67.2
-  Document emailed to Jeff Palmer (jppalmer@cabq.gov) for signature
2022-02-16 - 9:11:39 PM GMT
-  Email viewed by Jeff Palmer (jppalmer@cabq.gov)
2022-02-16 - 9:12:09 PM GMT- IP address: 198.206.237.4
-  Document e-signed by Jeff Palmer (jppalmer@cabq.gov)
Signature Date: 2022-02-16 - 9:12:34 PM GMT - Time Source: server- IP address: 198.206.237.4

 Document emailed to Cheryl Somerfeldt (csomerfeldt@cabq.gov) for signature

2022-02-16 - 9:12:36 PM GMT

 Email viewed by Cheryl Somerfeldt (csomerfeldt@cabq.gov)

2022-02-16 - 9:13:07 PM GMT- IP address: 75.161.4.97

 Document e-signed by Cheryl Somerfeldt (csomerfeldt@cabq.gov)

Signature Date: 2022-02-16 - 9:13:21 PM GMT - Time Source: server- IP address: 75.161.4.97

 Document emailed to Jeanne Wolfenbarger (jwolfenbarger@cabq.gov) for signature

2022-02-16 - 9:13:23 PM GMT

 Email viewed by Jeanne Wolfenbarger (jwolfenbarger@cabq.gov)


2022-02-16 - 9:13:42 PM GMT- IP address: 73.242.176.142

 Document e-signed by Jeanne Wolfenbarger (jwolfenbarger@cabq.gov)

Signature Date: 2022-02-16 - 9:14:00 PM GMT - Time Source: server- IP address: 73.242.176.142

 Document emailed to Jolene Wolfley, CABQ Planning (jwolfley@cabq.gov) for signature

2022-02-16 - 9:14:01 PM GMT

 Email viewed by Jolene Wolfley, CABQ Planning (jwolfley@cabq.gov)

2022-02-16 - 9:14:11 PM GMT- IP address: 67.0.255.66

 Document e-signed by Jolene Wolfley, CABQ Planning (jwolfley@cabq.gov)

Signature Date: 2022-02-16 - 9:14:41 PM GMT - Time Source: server- IP address: 67.0.255.66

 Agreement completed.

2022-02-16 - 9:14:41 PM GMT