



Please check the appropriate box(es) and refer to supplemental forms for submittal requirements. All fees must be paid at the time of application.

MISCELLANEOUS APPLICATIONS	<input type="checkbox"/> Extension of Infrastructure List or IIA (Form S3)
<input type="checkbox"/> Site Plan Administrative DFT (Forms SP & P2)	PRE-APPLICATIONS
<input type="checkbox"/> Final EPC Sign-off for Master Development/Site Plans - EPC (Form P2)	<input type="checkbox"/> Sketch Plat Review and Comment (Form S3)
<input type="checkbox"/> Infrastructure List or Amendment to Infrastructure List (Form S3)	<input type="checkbox"/> Sketch Plan Review and Comment (Form S3)
<input type="checkbox"/> Temporary Deferral of S/W (Form S3)	APPEAL
<input type="checkbox"/> Extension of IIA: Temp. Def. of S/W (Form S3)	<input type="checkbox"/> Decision of Site Plan Administrative DFT (Form A)

BRIEF DESCRIPTION OF REQUEST

APPLICATION INFORMATION		
Applicant/Owner:		Phone:
Address:		Email:
City:	State:	Zip:
Professional/Agent (if any):		Phone:
Address:		Email:
City:	State:	Zip:
Proprietary Interest in Site:	List <u>all</u> owners:	

SITE INFORMATION (Accuracy of the existing legal description is crucial! Attach a separate sheet if necessary.)		
Lot or Tract No.:	Block:	Unit:
Subdivision/Addition:	MRGCD Map No.:	UPC Code:
Zone Atlas Page(s):	Existing Zoning:	Proposed Zoning
# of Existing Lots:	# of Proposed Lots:	Total Area of Site (Acres):

LOCATION OF PROPERTY BY STREETS		
Site Address/Street:	Between:	and:

CASE HISTORY (List any current or prior project and case number(s) that may be relevant to your request.)

I certify that the information I have included here and sent in the required notice was complete, true, and accurate to the extent of my knowledge.

Signature:	Date: 5/13/2024
Printed Name: Meifeng Lin	<input type="checkbox"/> Applicant or <input type="checkbox"/> Agent

FORM S3: ADMINISTRATIVE APPLICATIONS – Development Facilitation Team (DFT) as of 12/25/2022**_ AMENDMENT TO INFRASTRUCTURE LIST**

A Single PDF file of the complete application including all documents being submitted must be emailed to PLNDRS@cabq.gov prior to making a submittal. Zipped files or those over 9 MB cannot be delivered via email, in which case the PDF must be provided to City Staff using other online resources such as Dropbox or FTP. *The PDF shall be organized in the number order below.*

- 1) DFT Application form completed, signed, and dated
- 2) Form S3 with all the submittal items checked/marked
- 3) Zone Atlas map with the entire site clearly outlined and labeled
- 4) Letter of authorization from the property owner if application is submitted by an agent
- 5) Proposed Amended Infrastructure List
- 6) Original Infrastructure List

_ TEMPORARY DEFERRAL OF SIDEWALK CONSTRUCTION

A Single PDF file of the complete application including all documents being submitted must be emailed to PLNDRS@cabq.gov prior to making a submittal. Zipped files or those over 9 MB cannot be delivered via email, in which case the PDF must be provided to City Staff using other online resources such as Dropbox or FTP. *The PDF shall be organized in the number order below.*

- 1) DFT Application form completed, signed, and dated
- 2) Form S3 with all the submittal items checked/marked
- 3) Zone Atlas map with the entire site clearly outlined and labeled
- 4) Letter of authorization from the property owner if application is submitted by an agent
- 5) A scale drawing showing the location of the deferred sidewalk with appropriate dimensions

_ EXTENSION OF THE IIA FOR TEMPORARY DEFERRAL OF SIDEWALK CONSTRUCTION

A Single PDF file of the complete application including all documents being submitted must be emailed to PLNDRS@cabq.gov prior to making a submittal. Zipped files or those over 9 MB cannot be delivered via email, in which case the PDF must be provided to City Staff using other online resources such as Dropbox or FTP. *The PDF shall be organized in the number order below.*

- 1) DFT Application form completed, signed, and dated
- 2) Form S3 with all the submittal items checked/marked
- 3) Zone Atlas map with the entire site clearly outlined and labeled

- ___ 4) Letter of authorization from the property owner if application is submitted by an agent
- ___ 5) Letter describing, explaining, and justifying the deferral or extension
- ___ 6) Drawing showing the sidewalks subject to the proposed deferral or extension

**_ INFRASTRUCTURE LIST EXTENSION OR AN INFRASTRUCTURE IMPROVEMENTS AGREEMENT (IIA)
EXTENSION**

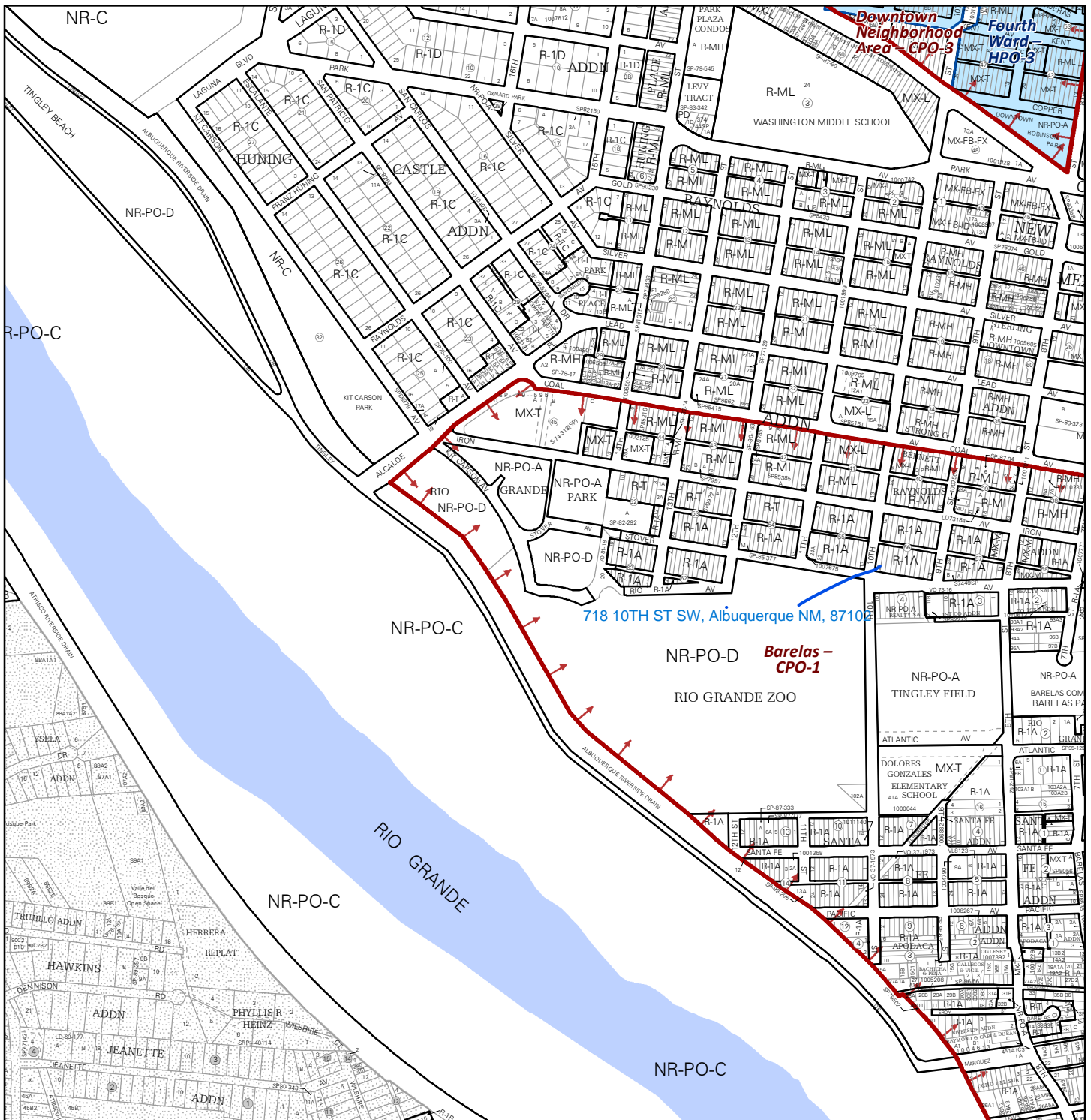
A Single PDF file of the complete application including all documents being submitted must be emailed to PLNDRS@cabq.gov prior to making a submittal. Zipped files or those over 9 MB cannot be delivered via email, in which case the PDF must be provided to City Staff using other online resources such as Dropbox or FTP. The PDF shall be organized in the number order below.

- ___ 1) DFT Application form completed, signed, and dated
- ___ 2) Form S3 with all the submittal items checked/marked
- ___ 3) Zone Atlas map with the entire site clearly outlined and labeled
- ___ 4) Letter of authorization from the property owner if application is submitted by an agent
- ___ 5) Letter describing, explaining, and justifying the request per IDO Section 14-16-6-4(X)(4)
- ___ 6) Preliminary Plat or Site Plan
- ___ 7) Copy of DRB approved Infrastructure List
- ___ 8) Copy of recorded IIA

_ SKETCH PLAT OR SKETCH PLAN REVIEW AND COMMENT


A Single PDF file of the complete application including all documents being submitted must be emailed to PLNDRS@cabq.gov prior to making a submittal. Zipped files or those over 9 MB cannot be delivered via email, in which case the PDF must be provided to City Staff using other online resources such as Dropbox or FTP. The PDF shall be organized in the number order below.

- ___ 1) DFT Application form completed, signed, and dated
- ___ 2) Form S3 with all the submittal items checked/marked
- ___ 3) Zone Atlas map with the entire site clearly outlined and labeled
- ___ 4) Letter describing, explaining, and justifying the request
- ___ 5) Scale drawing of the proposed subdivision plat or Site Plan
- ___ 6) Site sketch with measurements showing structures, parking, building setbacks, adjacent rights-of-way, and street improvements, if there is any existing land use

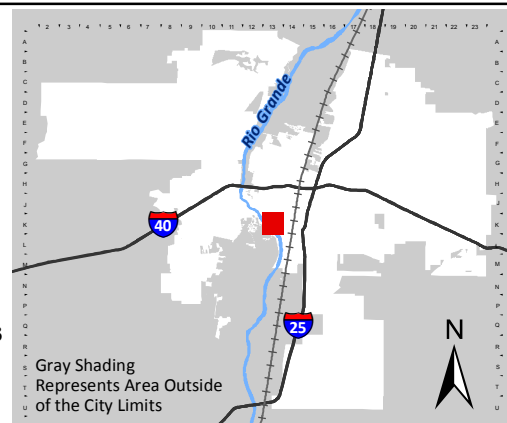


For more details about the Integrated Development Ordinance visit: <http://www.cabq.gov/planning/codes-policies-regulations/integrated-development-ordinance>

IDO Zone Atlas May 2018



IDO Zoning information as of May 17, 2018
The Zone Districts and Overlay Zones
are established by the
Integrated Development Ordinance (IDO).

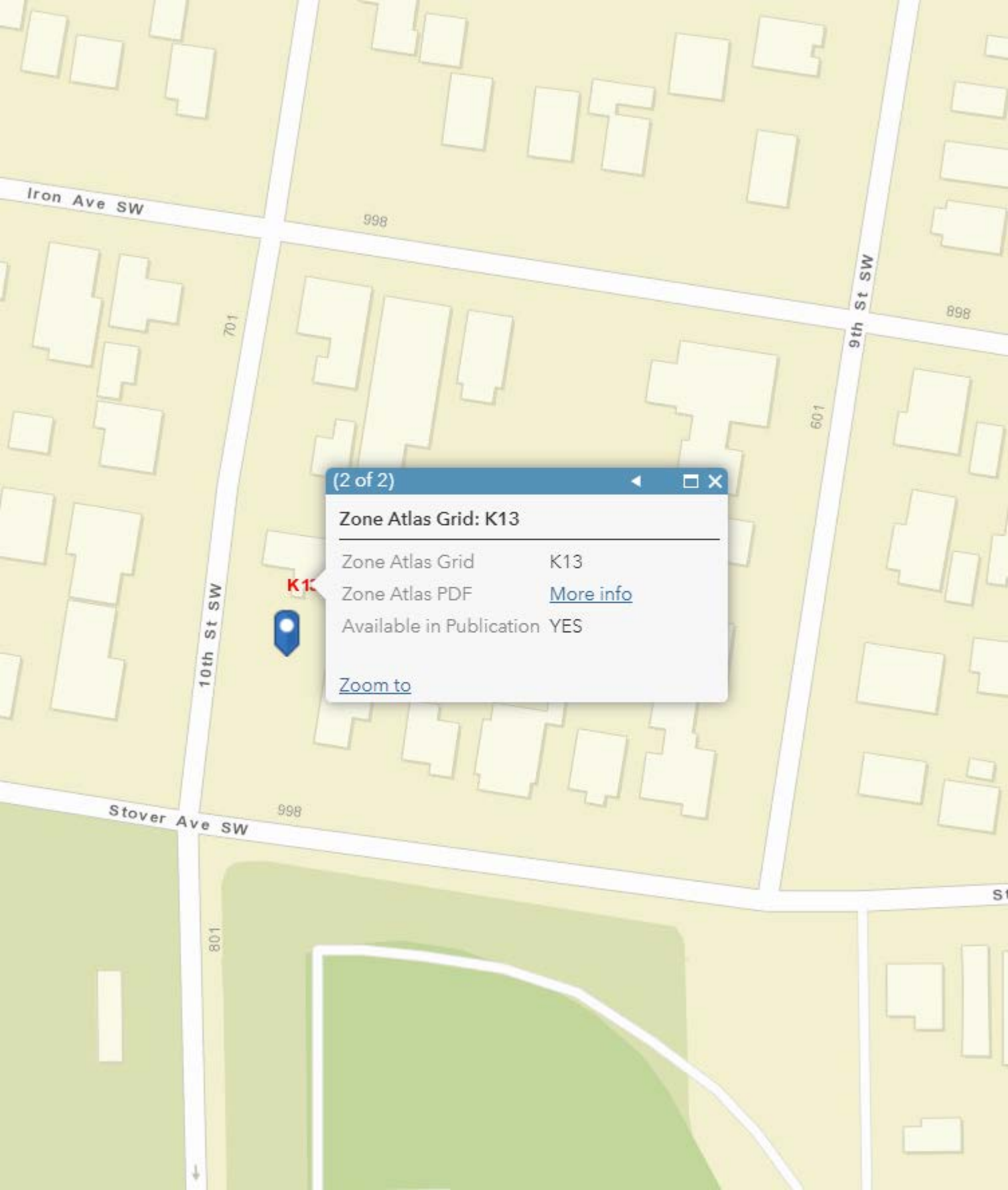


Gray Shading
Represents Area Outside
of the City Limits

Zone Atlas Page:
K-13-Z

- Easement
- Escarpment
- Petroglyph National Monument
- Areas Outside of City Limits
- Airport Protection Overlay (APO) Zone
- Character Protection Overlay (CPO) Zone
- Historic Protection Overlay (HPO) Zone
- View Protection Overlay (VPO) Zone

0 250 500 1,000 Feet



(2 of 2) ◀ □ ✕

Zone Atlas Grid: K13

Zone Atlas Grid K13

Zone Atlas PDF [More info](#)

Available in Publication YES

[Zoom to](#)

K13



Iron Ave SW

998

701

9th St SW

898

601

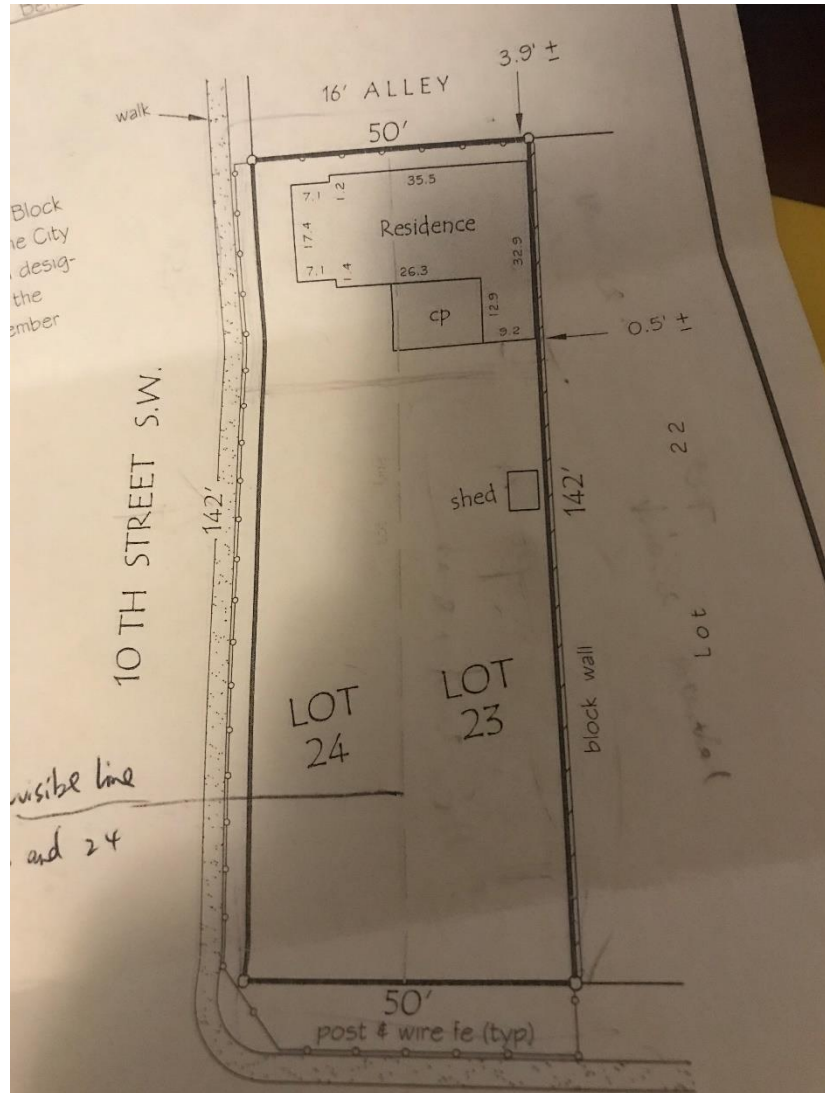
10th St SW

Stover Ave SW

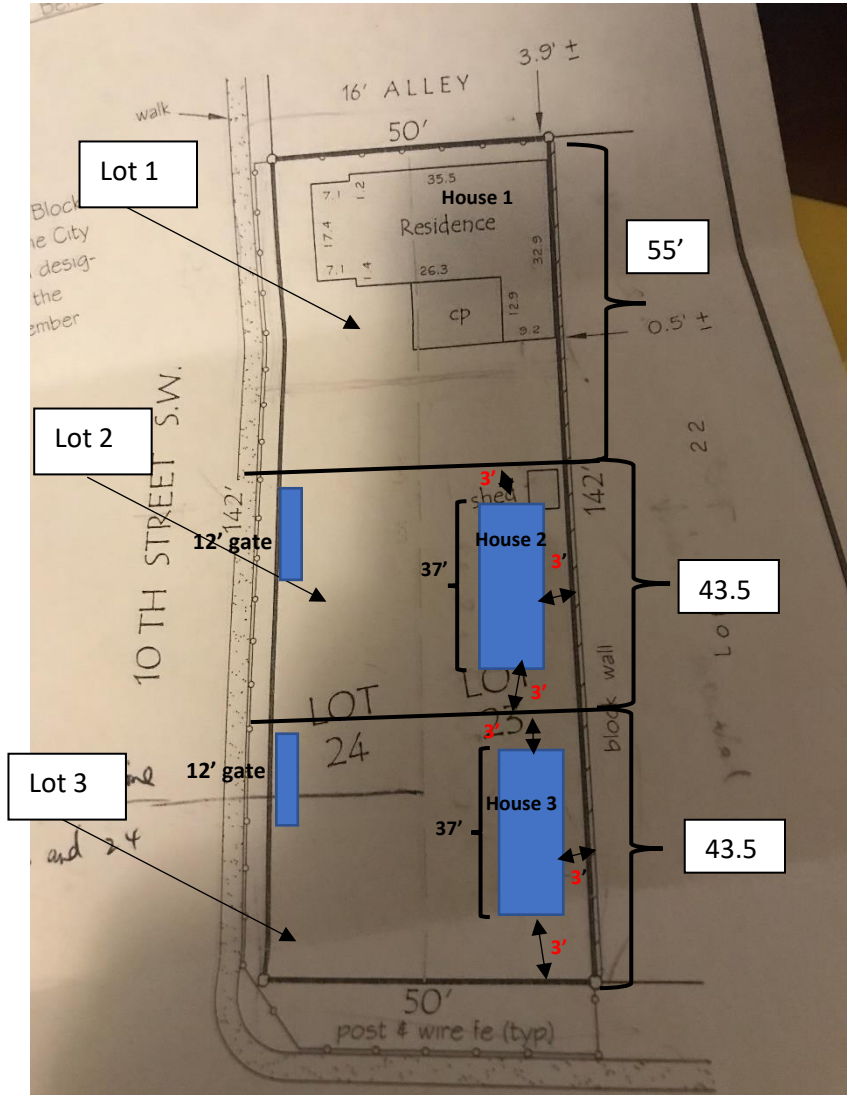
998

801

Existing



Proposed:



Letter of Description

I would like to split the existing 2 lots into 3 lots shown as above for building two new houses, house 2 and house 3. The two houses to be built will have 3' setbacks for both rear and sides. There will be 12' driveway gates at the location shown above. The dimension for the new house will be 37'L x 25'W x 20' H.

Questions:

1. Because the requirement for the minimum lot is 2500', the lots for these two houses will be 43.5x50, which is 2175', what do I need to do for the variance.
2. Can I split the lots the way shown above?
3. What other requirements do I need to consider for building the two houses shown above?