



Effective 3/01/2022

**Please check the appropriate box(es) and refer to supplemental forms for submittal requirements. All fees must be paid at the time of application.**

<b>SUBDIVISIONS</b>	<input type="checkbox"/> Final Sign off of EPC Site Plan(s) (Forms P2)	<input type="checkbox"/> Extension of IIA: Temp. Def. of SW (Form V2)
<input type="checkbox"/> Major – Preliminary Plat (Forms S & S1)	<input type="checkbox"/> Amendment to Site Plan (Forms P & P2)	<input type="checkbox"/> Vacation of Public Right-of-way (Form V)
<input type="checkbox"/> Major – Bulk Land Plat (Forms S & S1)	<b>MISCELLANEOUS APPLICATIONS</b>	<input type="checkbox"/> Vacation of Public Easement(s) DRB (Form V)
<input type="checkbox"/> Extension of Preliminary Plat (Form S1)	<input type="checkbox"/> Extension of Infrastructure List or IIA (Form S1)	<input type="checkbox"/> Vacation of Private Easement(s) (Form V)
<input type="checkbox"/> Minor Amendment - Preliminary Plat (Forms S & S2)	<input type="checkbox"/> Minor Amendment to Infrastructure List (Form S2)	<b>PRE-APPLICATIONS</b>
<input type="checkbox"/> Minor - Final Plat (Forms S & S2)	<input type="checkbox"/> Temporary Deferral of SW (Form V2)	<input checked="" type="checkbox"/> Sketch Plat Review and Comment (Form S2)
<input type="checkbox"/> Minor – Preliminary/Final Plat (Forms S & S2)	<input type="checkbox"/> Sidewalk Waiver (Form V2)	<input type="checkbox"/> Sketch Plan Review and Comment (Form P2)
<b>SITE PLANS</b>	<input type="checkbox"/> Waiver to IDO (Form V2)	<b>APPEAL</b>
<input type="checkbox"/> DRB Site Plan (Forms P & P2)	<input type="checkbox"/> Waiver to DPM (Form V2)	<input type="checkbox"/> Decision of DRB (Form A)
<b>BRIEF DESCRIPTION OF REQUEST</b>		

<b>APPLICATION INFORMATION</b>		
Applicant/Owner: Manuel Hernandez	Phone: (505) 507-4544	
Address: 1216 Lucianer Rd., Santa Fe, NM	Email: krystle.manny7@gmail.com	
City: Santa Fe	State: NM	Zip:
Professional/Agent (if any): Fierro & Company	Phone: (505) 503-9546	
Address: 3201 4th Street, Suite B	Email: robert.fierro@fierrocompany.com	
City: Albuquerque	State: NM	Zip: 87107
Proprietary Interest in Site:	List all owners:	
<b>SITE INFORMATION (Accuracy of the existing legal description is crucial! Attach a separate sheet if necessary.)</b>		
Lot or Tract No.: LOTS 1,2,3+4	Block: 32	Unit:
Subdivision/Addition: PEREA ADDITION	MRGCD Map No.:	UPC Code: 1-013-058-365-256-44506
Zone Atlas Page(s): J-13	Existing Zoning: S4-2	Proposed Zoning:
# of Existing Lots: 4	# of Proposed Lots: 3	Total Area of Site (Acres):
<b>LOCATION OF PROPERTY BY STREETS</b>		
Site Address/Street: 622 15th ST. NW	Between: MARBLE AVE. NW, and:	ORCHARD PL. NW
<b>CASE HISTORY (List any current or prior project and case number(s) that may be relevant to your request.)</b>		

I certify that the information I have included here and sent in the required notice was complete, true, and accurate to the extent of my knowledge.

Signature: Robert Fierro	Date: 9-27-2022
Printed Name: Robert Fierro	<input type="checkbox"/> Applicant or <input checked="" type="checkbox"/> Agent

**FORM S2: SUBDIVISION OF LAND – MINOR ACTIONS**

**Please refer to the DRB minor case schedule for meeting dates and deadlines unless noted differently below. Bring original Mylar of plat with property owner's and City Surveyor's signatures on it to the meeting. Your attendance is required.**

A Variance – DRB for the Bulk Transfer of Land requires application on Form V in addition to this FORM S2.

**>> INFORMATION REQUIRED FOR ALL MINOR SUBDIVISION APPLICATIONS**

- Interpreter Needed for Hearing?  if yes, indicate language: \_\_\_\_\_
- A Single PDF file of the complete application including all documents being submitted must be emailed to [PLNDRS@cabq.gov](mailto:PLNDRS@cabq.gov) prior to making a submittal. Zipped files or those over 9 MB cannot be delivered via email, in which case the PDF must be provided on a CD. PDF shall be organized with the Development Review Application and this Form S2 at the front followed by the remaining documents in the order provided on this form.
- Zone Atlas map with the entire site clearly outlined and labeled

**SKETCH PLAT REVIEW AND COMMENT**

- Letter describing, explaining, and justifying the request
- Scale drawing of the proposed subdivision plat (7 copies, folded)
- Site sketch with measurements showing structures, parking, building setbacks, adjacent rights-of-way and street improvements, if there is any existing land use (7 copies, folded)

**MAJOR SUBDIVISION FINAL PLAT APPROVAL (requires published notice, heard on the DRB Major Case Schedule)**

- Letter describing, explaining, and justifying the request
- Copy of recorded IIA
- Proposed Final Plat (7 copies, 24" x 36" folded)
- Design elevations & cross sections of perimeter walls (3 copies)
- Landfill disclosure and EHD signature line on the Mylar if property is within a landfill buffer
- DXF file and hard copy of final plat data for AGIS submitted and approved


**MINOR SUBDIVISION PRELIMINARY/FINAL PLAT APPROVAL**

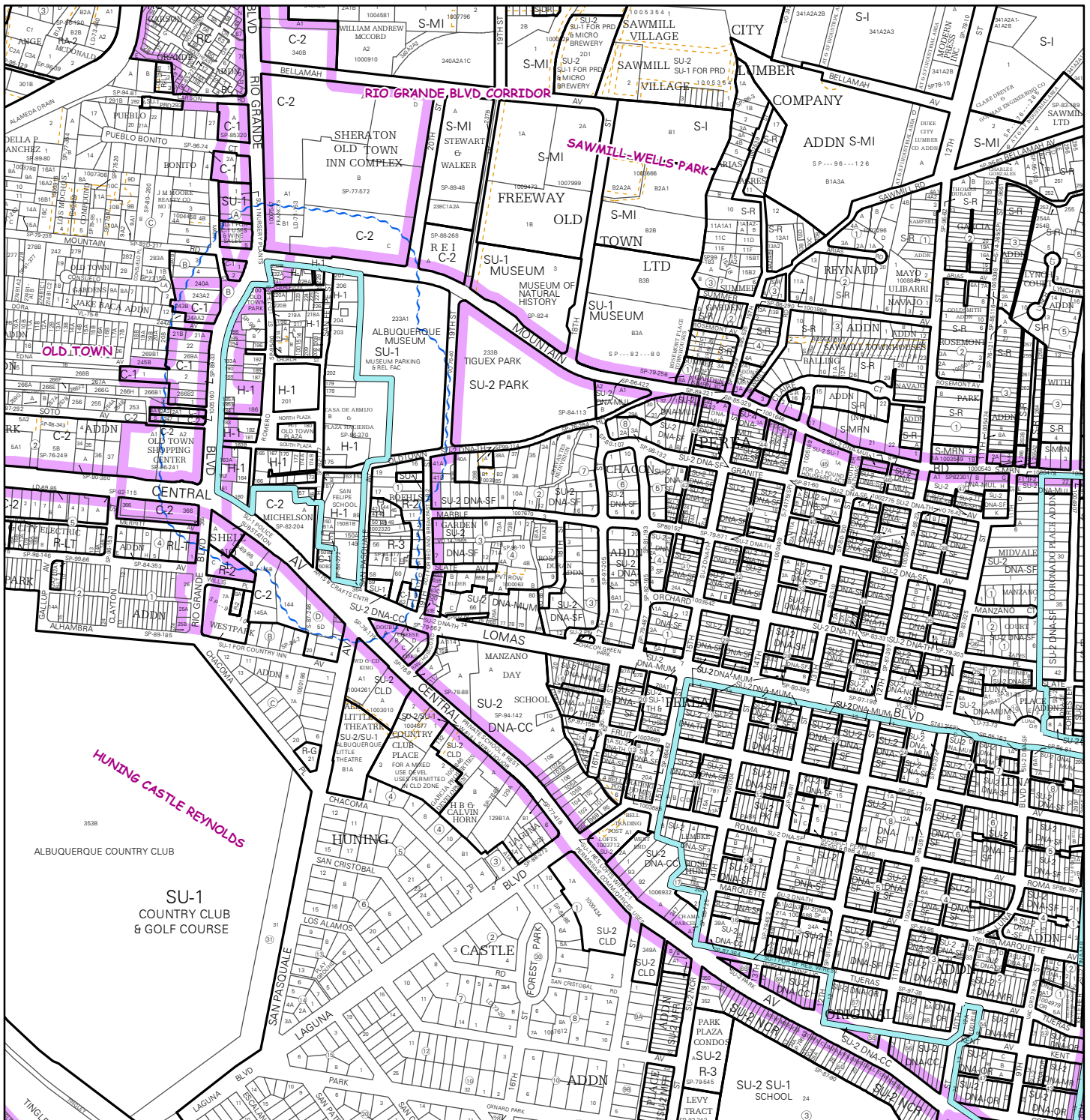
- Letter describing, explaining, and justifying the request per the criteria in IDO Section 14-16-6-6(I)
- Sites 5 acres or greater: Archaeological Certificate in accordance with IDO Section 14-16-6-5(A)
- Form DRWS Drainage Report, Grading and Drainage Plan, and Water & Sewer Availability Statement submittal information
- Required notice with content per IDO Section 14-16-6-4(K)(6)
  - Office of Neighborhood Coordination Public Notice Inquiry response
  - Proof of emailed notice to applicable Neighborhood Association representatives
- Proposed Preliminary / Final Plat with property owner's and City Surveyor's signatures on the plat prior to submittal (7 copies, folded)
- Sidewalk Exhibit and/or cross sections of proposed streets (3 copies, 11" by 17" maximum)
- Site sketch with measurements showing structures, parking, building setbacks, adjacent rights-of-way and street improvements (to include sidewalk, curb & gutter with distance to property line noted) if there is any existing land use (7 copies, folded)
- Landfill disclosure statement per IDO Section 14-16-5-2(G) if site is within a designated landfill buffer zone
- Proposed Infrastructure List, if applicable
- DXF file and hard copy of final plat data for AGIS submitted and approved

**MINOR AMENDMENT TO PRELIMINARY PLAT OR INFRASTRUCTURE LIST**


- Letter describing, explaining, and justifying the request per the criteria in IDO Section 14-16-6-4(X)(2)
- Original Preliminary Plat, Infrastructure List, and/or Grading Plan (7 copies, folded)
- Proposed Amended Preliminary Plat, Infrastructure List, and/or Grading Plan (7 copies, folded)

**Note: Any application that does not qualify as a Minor Amendment in IDO Section 14-16-6-4(X) must be processed as a Major Amendment. See Form S1.**

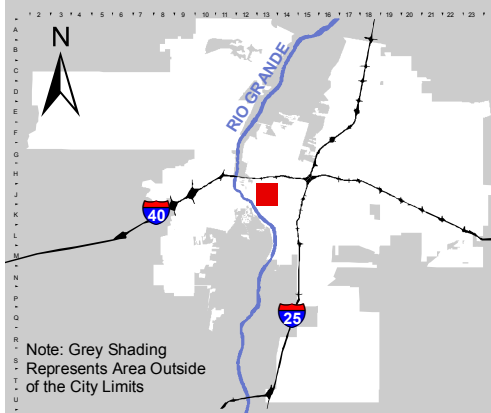
<p><i>I, the applicant or agent, acknowledge that if any required information is not submitted with this application, the application will not be scheduled for a public meeting or hearing, if required, or otherwise processed until it is complete.</i></p>	
<p>Signature: <u>Robert Fierro</u></p>	<p>Date: <u>9-27-2022</u></p>
<p>Printed Name: <u>Robert Fierro</u></p>	<p><input type="checkbox"/> Applicant or <input checked="" type="checkbox"/> Agent</p>
<p><b>FOR OFFICIAL USE ONLY</b></p>	
<p>Case Numbers: _____</p>	<p>Project Number _____</p>
<p>Staff Signature: _____</p>	
<p>Date: _____</p>	



For more current information and details visit: <http://www.cabq.gov/gis>












Map amended through: 6/7/2013

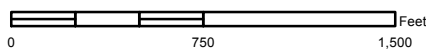


Note: Grey Shading Represents Area Outside of the City Limits

Zone Atlas Page:  
**J-13-Z**

Selected Symbols

 SECTOR PLANS	 Escarpment
 Design Overlay Zones	 2 Mile Airport Zone
 City Historic Zones	 Airport Noise Contours
 H-1 Buffer Zone	 Wall Overlay Zone
 Petroglyph Mon.	



0 750 1,500 Feet



Fierro & Company

3201 4<sup>th</sup> St. NW, Suite B  
Albuquerque, NM 87107  
(505) 352-8930 | www.fierrocompany.com

September 27, 2022

City of Albuquerque  
Development Review Board

**RE: Sketch Plat for Lots 1-A, 2-A, and 3-A, Block 32, Perea Addition**

Fierro & Company, LLC is submitting a Sketch Plat for the purpose of replating four existing tracts into three new tracts (Lots 1-A, 2-A, and 3-A, Block 32, Perea Addition). There is an existing quadplex on proposed Tract 1-A which will remain. The existing building on proposed Tract 2-A will be demolished and a new building is proposed to be constructed on this lot. The owner would like to develop a quadplex on Lot 3-A.

FIERRO & COMPANY

Robert Fierro, P.E., P.S.  
President